











KEY			
	PERMEABLE BLOCK PAVING	 LOW LEVEL FRONT GARDEN FENCE	 10.4m DISTANCE FROM NO.39
	GARDEN PAVING SLABS & PATHWAYS	 1800mm CLOSE BOARD REAR GARDEN FENCE	 13.3m DISTANCE FROM NO.39
	GARDEN AREA	 SITE BOUNDARY	
	PLANTED GARDEN ZONES	 NEW TREE (REFER TO TREE REPORT)	

**GENERAL NOTES**

DO NOT SCALE FROM DRAWINGS. ALL DIMENSIONS TO BE CHECKED ON SITE. REPORT OMISSIONS AND DISCREPANCIES TO THE ARCHITECT IMMEDIATELY.

REVISION DATES MARKED ON THE DRAWING ARE STATED IN THE FOLLOWING ORDER: YEAR, MONTH, DAY (YY.MM.DD).

© MORENO MASEY LTD

**SURVEY**

THESE DRAWINGS ARE BASED ON EXISTING OS MAP DRAWINGS AND NOT A FULL TOPOGRAPHICAL SURVEY.

- STANFORDS  
- UK MAP CENTRE

IT IS ESSENTIAL THAT ALL DIMENSIONS ARE CHECKED ON SITE AND OMISSIONS AND DISCREPANCIES ARE TO BE REPORTED TO THE ARCHITECT IMMEDIATELY FOR CLARIFICATION, AND THAT A FULL SITE SURVEY IS CARRIED OUT PRIOR TO DETAIL DESIGN AND CONSTRUCTION STAGE.

**HATCHES**

THE HATCHES SHOWN ON THIS DRAWING ARE USED FOR THE PURPOSE OF INDICATING AREAS ONLY.

THE HATCHES ARE NOT DISPLAYING THE ACTUAL PATTERN, SETTING OUT, SIZING, COLOUR OR APPEARANCE OF THE ACTUAL MATERIALS.

**TREES**

THE POSITIONS OF EXISTING TREES ON AND AROUND THE SITE ARE BASED ON THE SURVEYED POSITIONS GIVEN ON THE MEREWOOD ARBORICULTURAL CONSULTING SERVICES REPORT JUNE 2020 REVISION A AND DRAWING JUNE 2020 REVISION A.

REFER TO REPORT AND DRAWING FOR DETAILS OF THE PROPOSED PLANTING AND ROOT PROTECTION MEASURES

P5	200702	FOR PLANNING [SC]
P4	200622	FOR PLANNING [SC]
P3	200602	FOR CLIENT REVIEW [SC]
P2	200529	FOR CLIENT REVIEW [SC]
P1	200515	FOR CLIENT REVIEW [SC]

REV	DATE	NOTES
<b>MorenoMasey</b> The Barley Mow Centre, 10 Barley Mow Passage, London W4 4PH UK +44 20 3142 6554 morenomasey.com		
PROJECT SOUTHCOTE RISE		
CLIENT LAGOM LONDON		
DRAWING TITLE PROPOSED SITE LAYOUT PLAN (CONTEXT)		
SCALE 1:200@A3	DATE MAY 2020	DRAWN SC CHECK SC
PROJECT NO. 20018	DWG NO. 100	REVISION P5