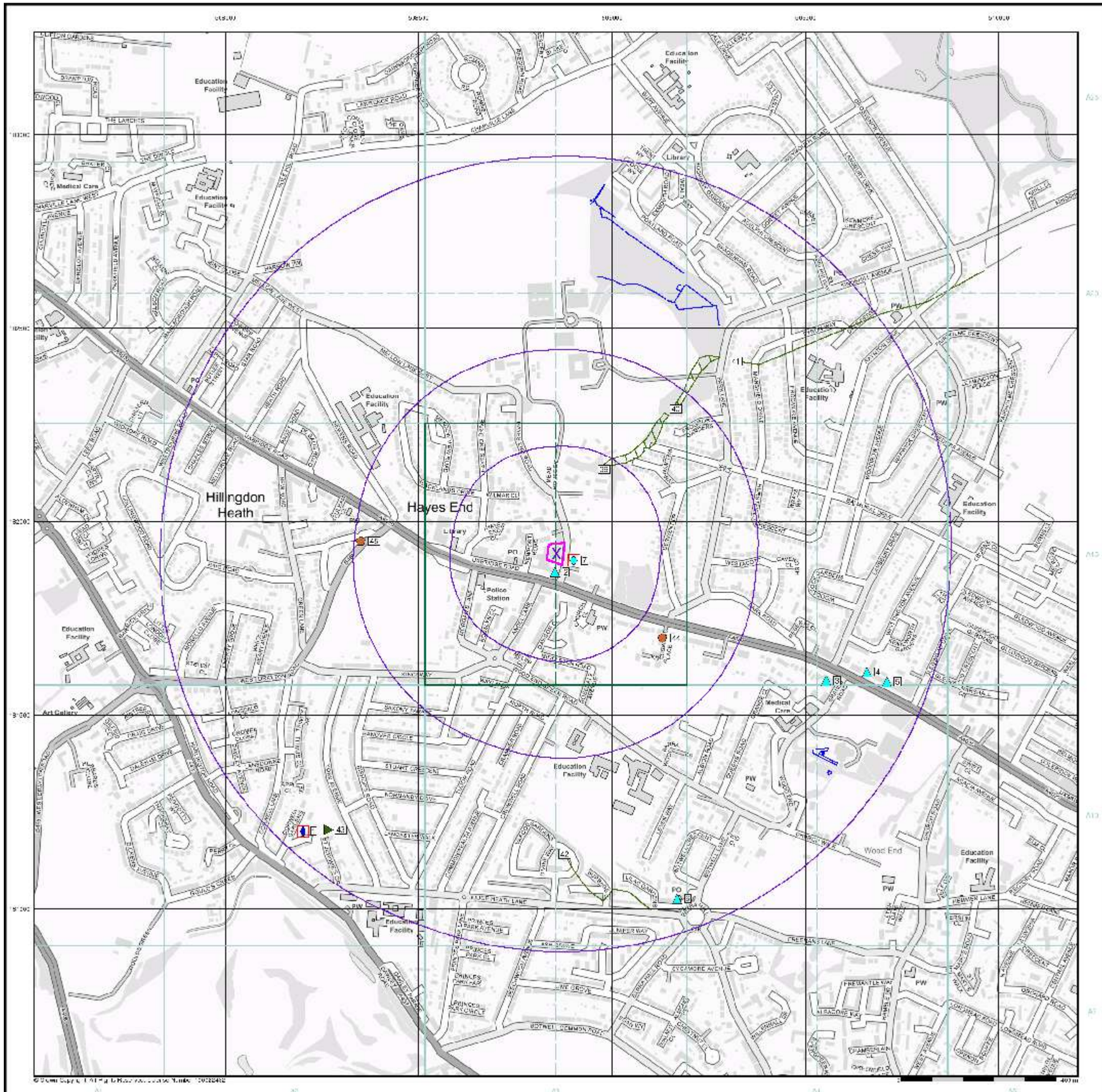

General

- Specified Site
- Specified Buffer(s)
- Bearing Reference Point
- Map ID
- Several of Type at Location

Agency and Hydrological

- Contaminated Land Register Entry or Notice (Location)
- Contaminated Land Register Entry or Notice
- Discharge Consent
- Enforcement or Prohibition Notice
- Integrated Pollution Control
- Integrated Pollution Prevention Control
- Local Authority Integrated Pollution Prevention and Control
- Local Authority Pollution Prevention and Control
- Local Authority Pollution Prevention and Control Enforcement
- Pollution Incident to Controlled Waters
- Prosecution Relating to Authorised Processes
- Prosecution Relating to Controlled Waters
- Registered Radioactive Substance
- River Network or Water Feature
- River Quality Sampling Point
- Substantiated Pollution Incident Register
- Water Abstraction
- Water Industry Act Referral

Hazardous Substances

- COMAH Site
- Explosive Site
- NIHHS Site
- Planning Hazardous Substance Consent
- Planning Hazardous Substance Enforcement

Geological

- BGS Recorded Mineral Site

Waste

- BGS Recorded Landfill Site (Location)
- BGS Recorded Landfill Site
- EA Historic Landfill (Buffered Point)
- EA Historic Landfill (Polygon)
- Integrated Pollution Control Registered Waste Site
- Licensed Waste Management Facility (Landfill Boundary)
- Licensed Waste Management Facility (Location)
- Local Authority Recorded Landfill Site (Location)
- Local Authority Recorded Landfill Site
- Potentially Infilled Land (Non-water)
- Potentially Infilled Land (Non-water)
- Potentially Infilled Land (Non-water)
- Potentially Infilled Land (Water)
- Potentially Infilled Land (Water)
- Potentially Infilled Land (Water)
- Registered Landfill Site
- Registered Landfill Site (Location)
- Registered Landfill Site (Point Buffered to 100m)
- Registered Landfill Site (Point Buffered to 250m)
- Registered Waste Transfer Site (Location)
- Registered Waste Transfer Site
- Registered Waste Treatment or Disposal Site (Location)
- Registered Waste Treatment or Disposal Site

Site Sensitivity Map - Slice A

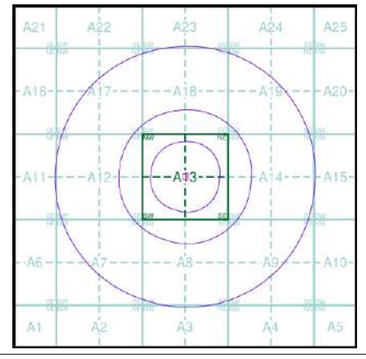

Order Details

Order Number:	241897747_1_1
Customer Ref:	20-184
National Grid Reference:	508860, 181920
Slice:	A
Site Area (Ha):	0.2
Search Buffer (m):	1000

Site Details

Brandon Lifting & Tool Hire, Hayes End Road, HAYES, UB4 8EH

Landmark INFORMATION GROUP
Tel: 0844 844 9952
Fax: 0844 844 9951
Web: www.envirocheck.co.uk

Industrial Land Use Map

General

Specified Site | Specified Buffer(s) | Bearing Reference Point

Slice | Map ID

Industrial Land Use

- Contemporary Trade Directory Entry
- Fuel Station Entry
- Gas Pipeline
- Points of Interest - Commercial Services
- Points of Interest - Education and Health
- Points of Interest - Manufacturing and Production
- Points of Interest - Public Infrastructure
- Points of Interest - Recreational and Environmental
- Underground Electrical Cables

Industrial Land Use Map - Slice A

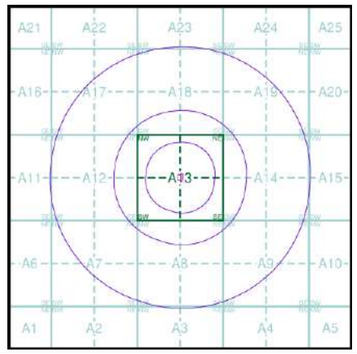

N

Order Details

Order Number:	241897747_1_1
Customer Ref:	20-184
National Grid Reference:	508860, 181920
Slice:	A
Site Area (Ha):	0.2
Search Buffer (m):	1000

Site Details

Brandon Lifting & Tool Hire, Hayes End Road, HAYES, UB4 8EH

Landmark INFORMATION GROUP

Tel: 0844 844 9952
Fax: 0844 844 9951
Web: www.envirocheck.co.uk

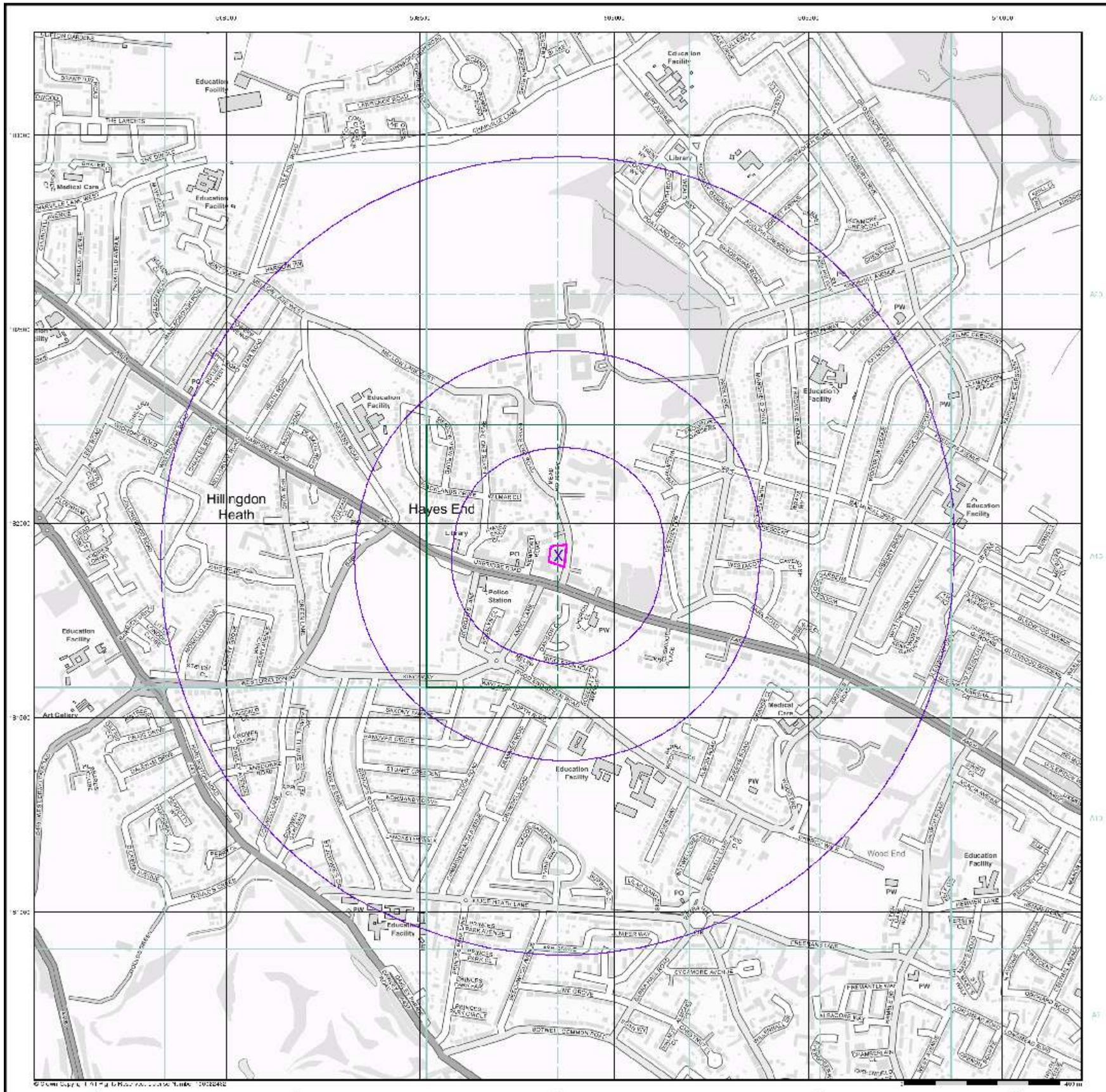

General

- Specified Site
- Specified Buffer(s)
- X Bearing Reference Point

Agency and Hydrological (Flood)

- Extreme Flooding from Rivers or Sea without Defences (Zone 2)
- Flooding from Rivers or Sea without Defences (Zone 3)
- Area Benefiting from Flood Defence
- Flood Water Storage Areas
- Flood Defence

Flood Map - Slice A

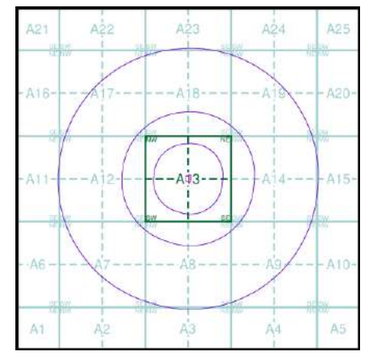

Order Details

Order Number:	241897747_1_1
Customer Ref:	20-184
National Grid Reference:	508860, 181920
Slice:	A
Site Area (Ha):	0.2
Search Buffer (m):	1000

Site Details

Brandon Lifting & Tool Hire, Hayes End Road, HAYES, UB4 8EH

Landmark INFORMATION GROUP
Tel: 0844 844 9952
Fax: 0844 844 9951
Web: www.envirocheck.co.uk

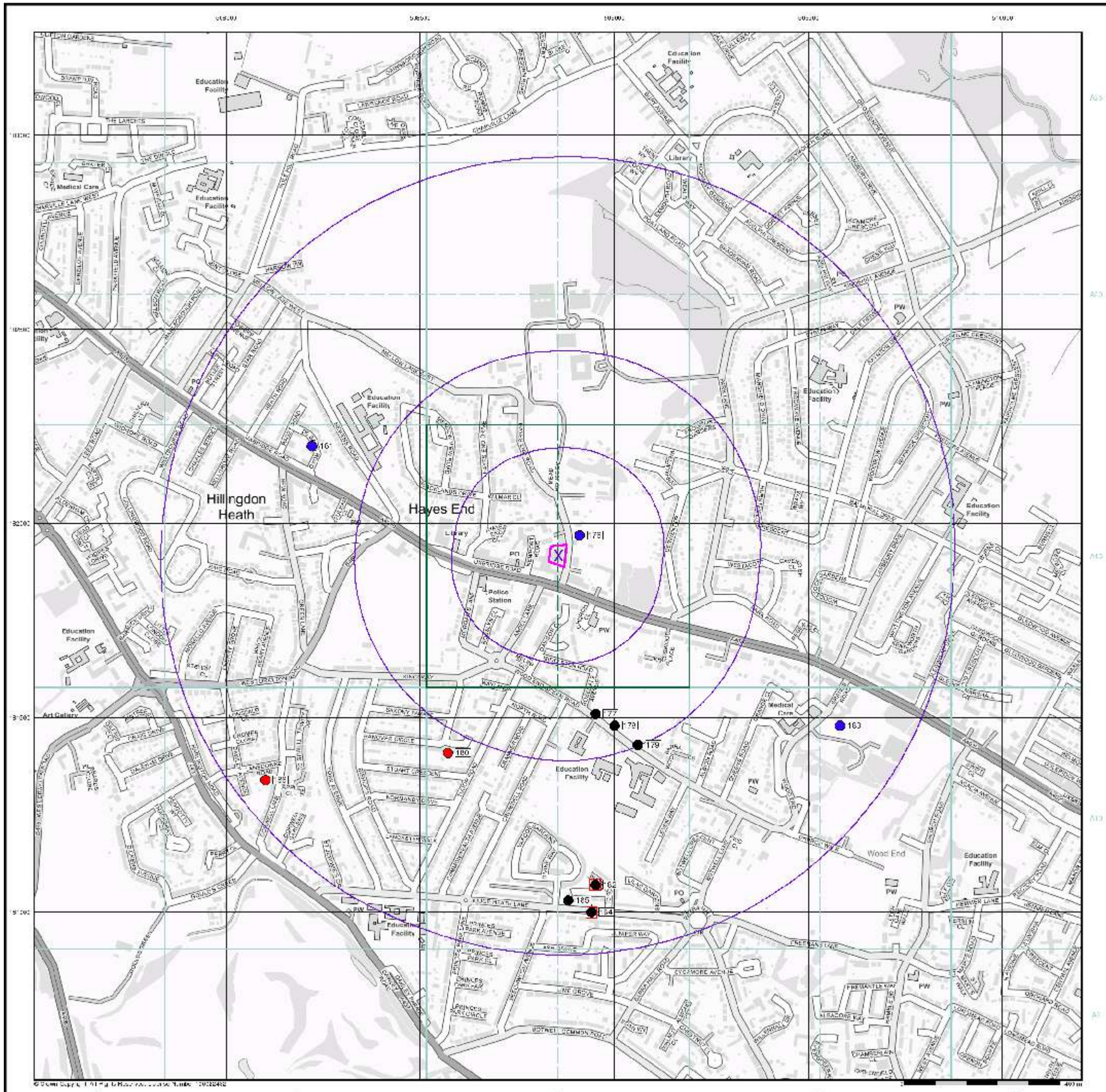
Hillingdon Heath
Hayes End
Education Facility
Library
Police Station
Medical Care
Art Gallery
Wood End
PW
PO
PH
CH
Education Facility
Education Facility
Education Facility

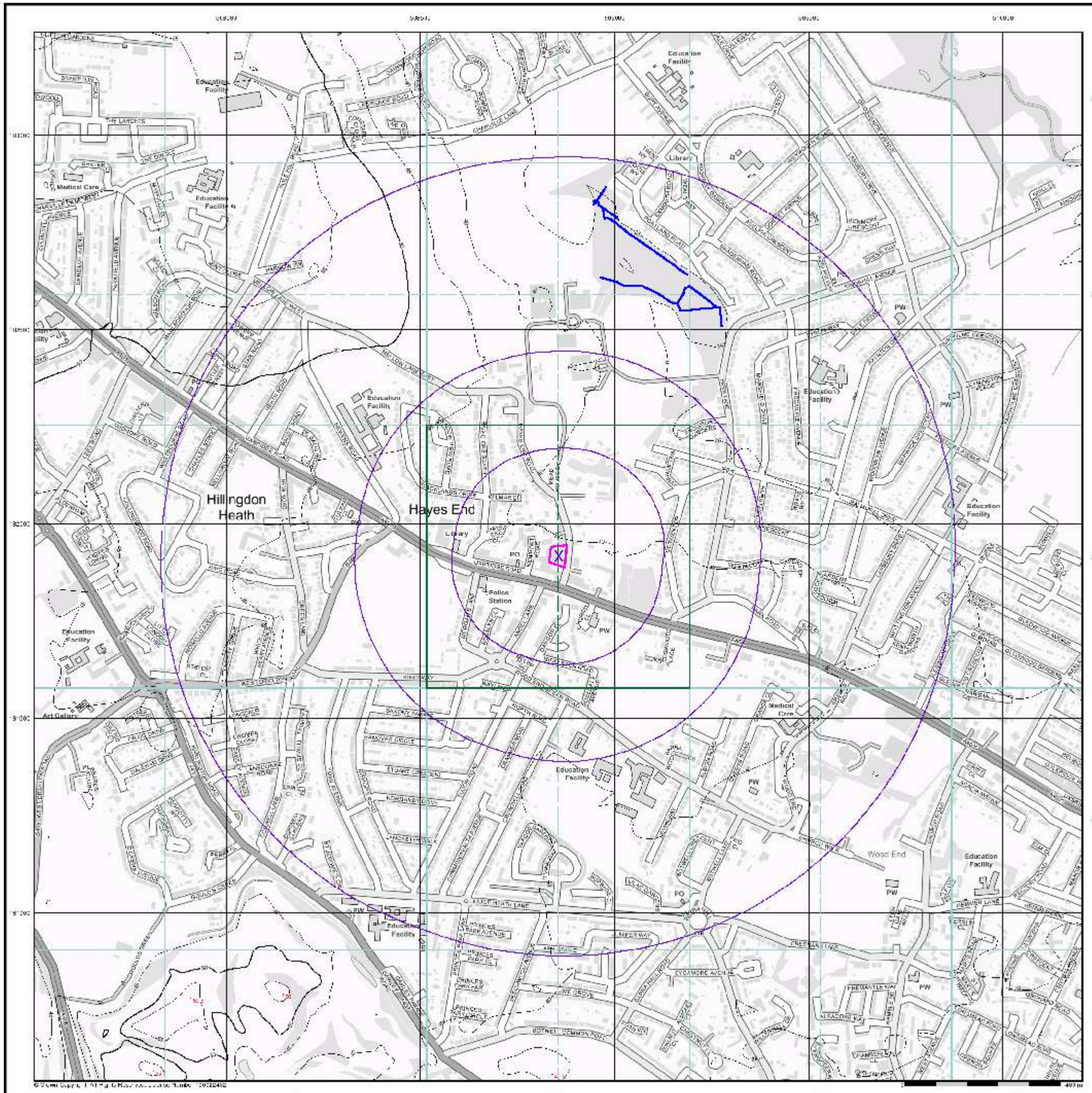

General

- Specified Site
- Specified Buffer(s)
- Bearing Reference Point

OS Water Network Data

- Canal
- Reservoir
- Foreshore
- Marsh
- Tidal River
- Inland River
- Drain
- Other
- Lake
- Transfer
- Lock Or Flight Of Locks
- Sea

Contours (height in meters)

Standard Contour 105 100 95

Master Contour

Spot Height 167.3

- MLW Mean Low Water
- MHW Mean High Water

OS Water Network Map - Slice A

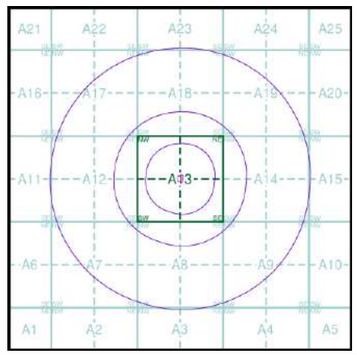

Order Details

Order Number:	241897747_1_1
Customer Ref:	20-184
National Grid Reference:	508860, 181920
Slice:	A
Site Area (Ha):	0.2
Search Buffer (m):	1000

Site Details

Brandon Lifting & Tool Hire, Hayes End Road, HAYES, UB4 8EH

Landmark INFORMATION GROUP
Tel: 0844 844 9952
Fax: 0844 844 9951
Web: www.envirocheck.co.uk

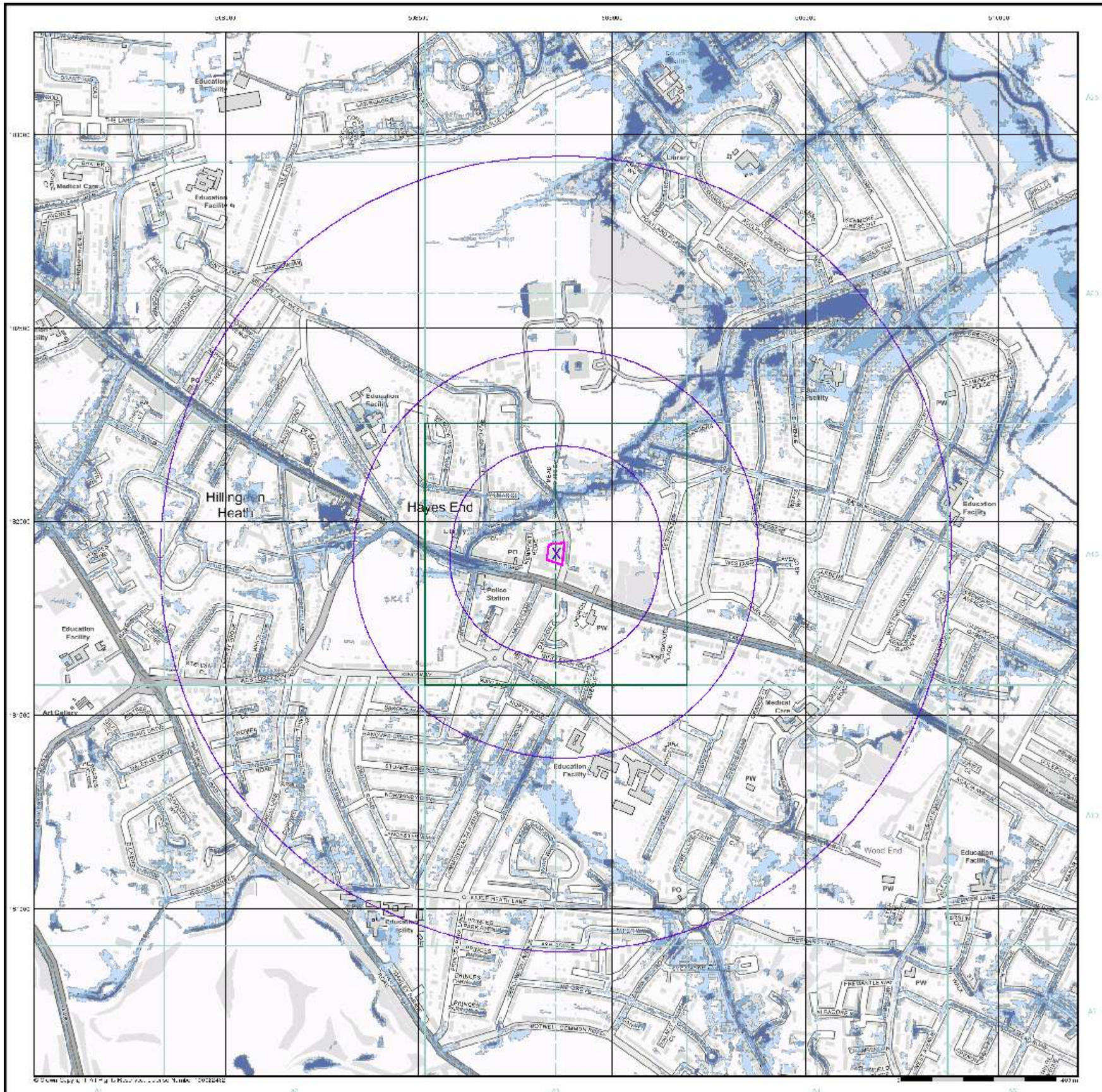

General

- Specified Site
- Specified Buffer(s)
- X Bearing Reference Point

Risk of Flooding from Surface Water

- High - 30 Year Return
- Medium - 100 Year Return
- Low - 1000 Year Return

Suitability

See the suitability map below

- National to county
- County to town
- Town to street
- Street to parcels of land
- Property

EA/NRW Suitability Map - Slice A

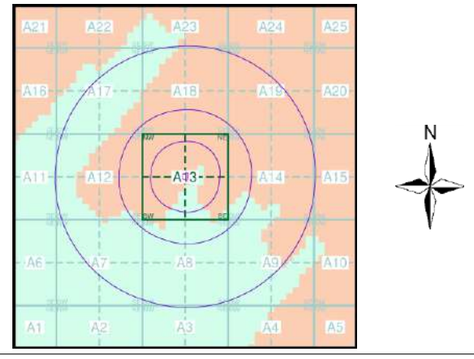

Order Details

Order Number:	241897747_1_1
Customer Ref:	20-184
National Grid Reference:	508860, 181920
Slice:	A
Site Area (Ha):	0.2
Search Buffer (m):	1000

Site Details

Brandon Lifting & Tool Hire, Hayes End Road, HAYES, UB4 8EH

Landmark INFORMATION GROUP
Tel: 0844 844 9952
Fax: 0844 844 9951
Web: www.envirocheck.co.uk