Envirocheck® Report:

Datasheet

Order Details:

Order Number:
241897747_1_1

Customer Reference:
20-184

National Grid Reference:
508860, 181920

Slice:
A

Site Area (Ha):
0.2

Search Buffer (m):
1000

Site Details:

Brandon Lifting & Tool Hire, Hayes End Road
HAYES
UB4 8EH

Client Details:

Mr J Burkitt
Aviron
Badgemore House
Badgemore Park
Greys Road
Henley on Thames
RG9 4NR

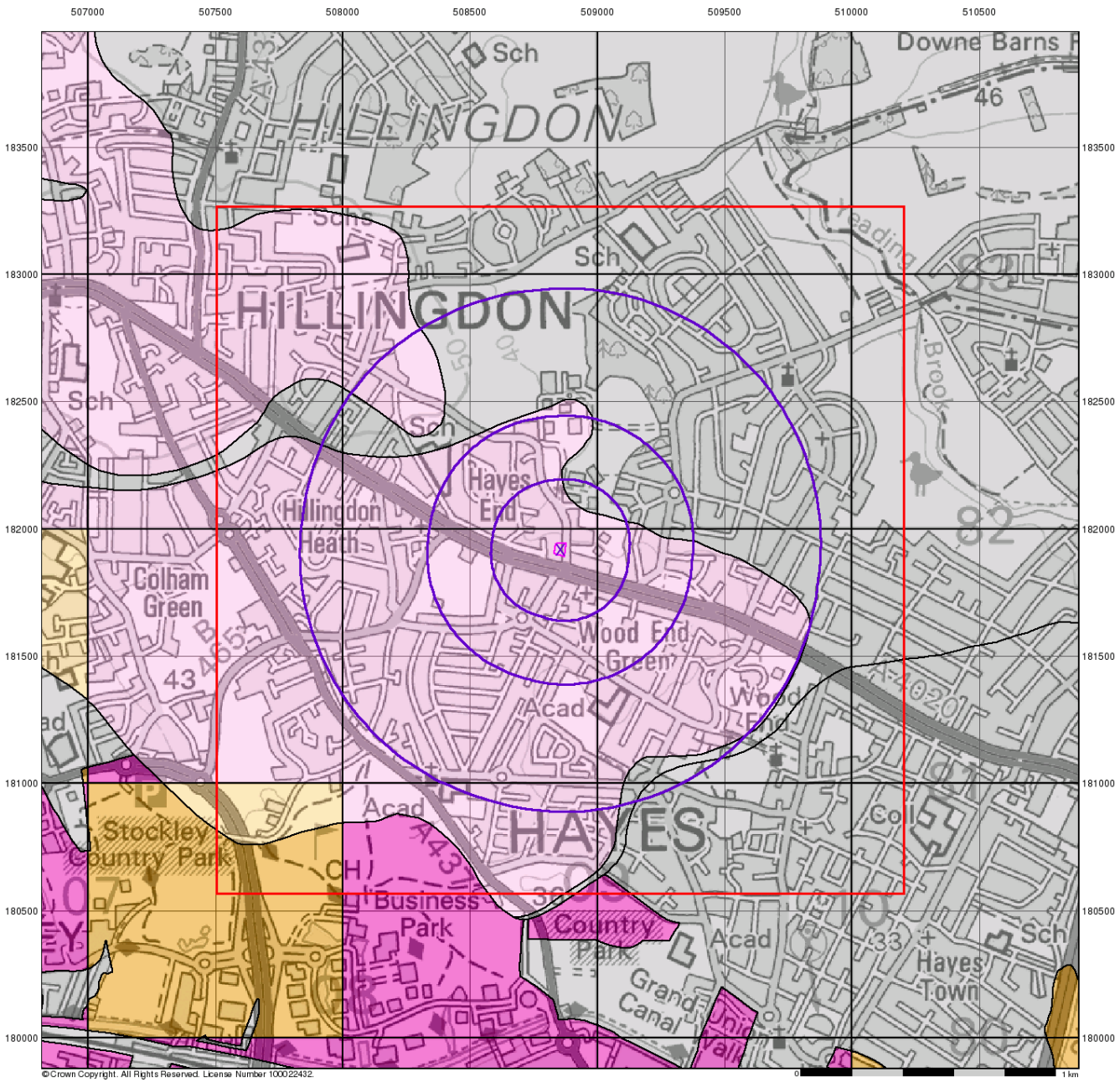

©Crown Copyright. All Rights Reserved. License Number 100022432.

Groundwater Vulnerability

General

Specified Site | Specified Buffer(s) | Bearing Reference Point | Slice | Map ID

Agency and Hydrological

Bedrock Aquifers	Superficial Aquifers
High Vulnerability, Principal Aquifer	High Vulnerability, Principal Aquifer
High Vulnerability, Secondary Aquifer	High Vulnerability, Secondary Aquifer
Medium Vulnerability, Principal Aquifer	Medium Vulnerability, Principal Aquifer
Medium Vulnerability, Secondary Aquifer	Medium Vulnerability, Secondary Aquifer
Low Vulnerability, Principal Aquifer	Low Vulnerability, Principal Aquifer
Low Vulnerability, Secondary Aquifer	Low Vulnerability, Secondary Aquifer

Unproductive Aquifer

Soluble Rock

Site Sensitivity Context Map - Slice A

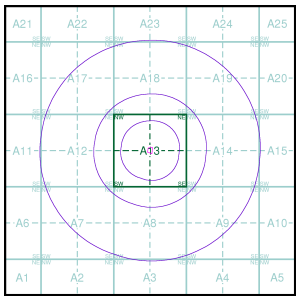

Order Details

Order Number:	241897747_1_1
Customer Ref:	20-184
National Grid Reference:	508860, 181920
Slice:	A
Site Area (Ha):	0.2
Search Buffer (m):	1000

Site Details

Brandon Lifting & Tool Hire, Hayes End Road, HAYES, UB4 8EH

Landmark INFORMATION GROUP
Tel: 0844 844 9952
Fax: 0844 844 9951
Web: www.envirocheck.co.uk

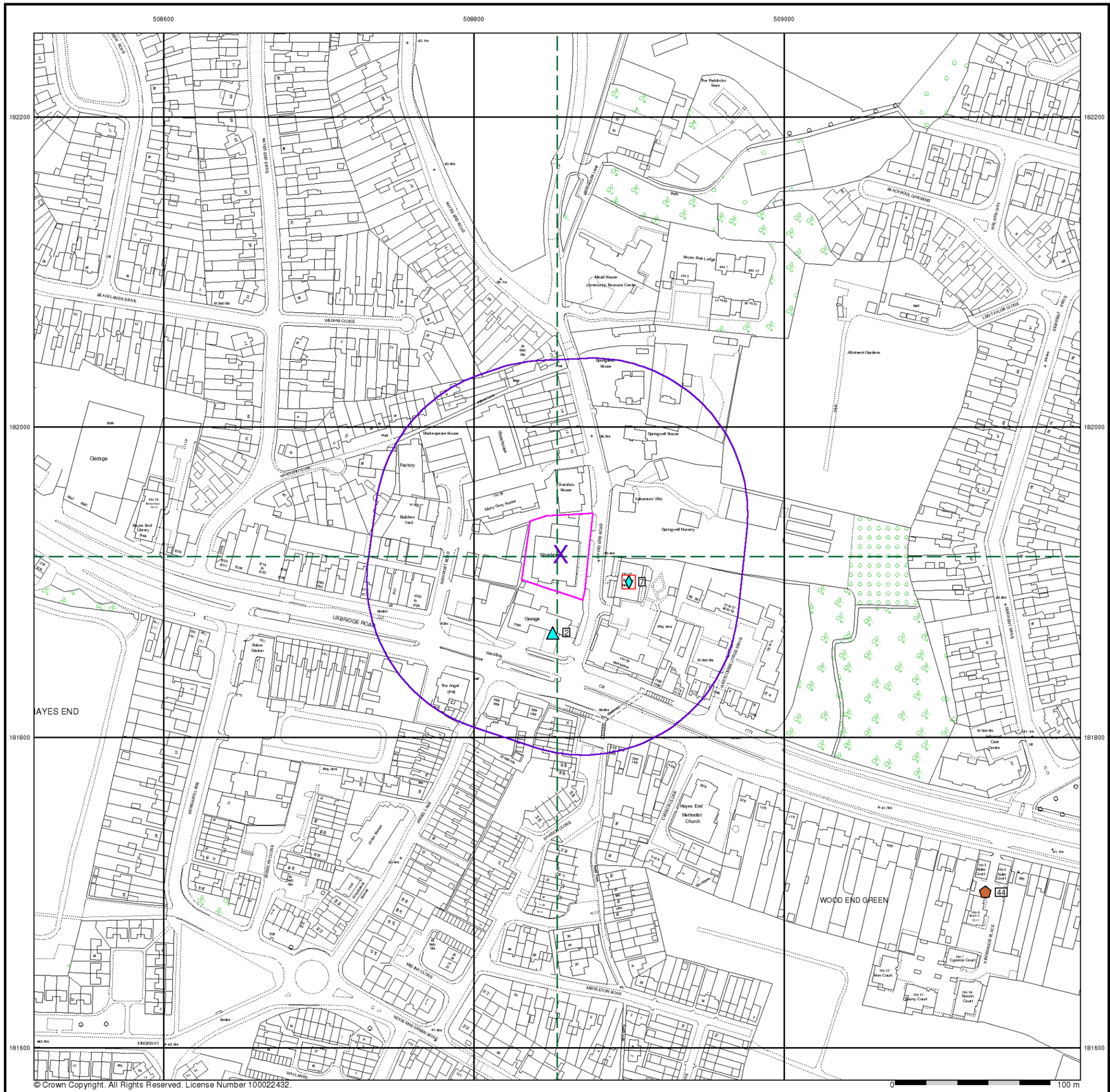

General

- Specified Site
- Specified Buffer(s)
- Bearing Reference Point
- Map ID
- Several of Type at Location
- Pylon
- Overhead Transmission Line

Agency and Hydrological

- Contaminated Land Register Entry or Notice (Location)
- Contaminated Land Register Entry or Notice
- Discharge Consent
- Enforcement or Prohibition Notice
- Integrated Pollution Control
- Integrated Pollution Prevention Control
- Local Authority Integrated Pollution Prevention and Control
- Local Authority Pollution Prevention and Control
- Local Authority Pollution Prevention and Control Enforcement
- Pollution Incident to Controlled Waters
- Prosecution Relating to Authorised Processes
- Prosecution Relating to Controlled Waters
- Registered Radioactive Substance
- River Network or Water Feature
- River Quality Sampling Point
- Substantiated Pollution Incident Register
- Water Abstraction
- Water Industry Act Referral

Hazardous Substances

- COMAH Site
- Explosive Site
- NIHHS Site
- Planning Hazardous Substance Consent
- Planning Hazardous Substance Enforcement

Geological

- BGS Recorded Mineral Site

Waste

- BGS Recorded Landfill Site (Location)
- BGS Recorded Landfill Site
- EA Historic Landfill (Buffered Point)
- EA Historic Landfill (Polygon)
- Integrated Pollution Control Registered Waste Site
- Licensed Waste Management Facility (Landfill Boundary)
- Licensed Waste Management Facility (Location)
- Local Authority Recorded Landfill Site (Location)
- Local Authority Recorded Landfill Site
- Potentially Infilled Land (Non-water)
- Potentially Infilled Land (Non-water)
- Potentially Infilled Land (Non-water)
- Potentially Infilled Land (Water)
- Potentially Infilled Land (Water)
- Potentially Infilled Land (Water)
- Registered Landfill Site
- Registered Landfill Site (Location)
- Registered Landfill Site (Point Buffered to 100m)
- Registered Landfill Site (Point Buffered to 250m)
- Registered Waste Transfer Site (Location)
- Registered Waste Transfer Site
- Registered Waste Treatment or Disposal Site (Location)
- Registered Waste Treatment or Disposal Site

Site Sensitivity Map - Segment A13

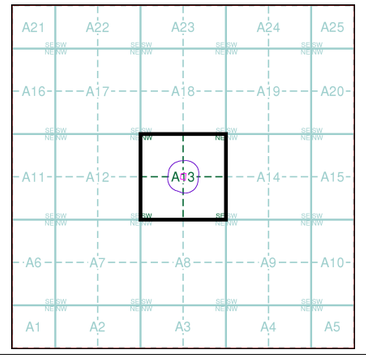

Order Details

Order Number:	241897747_1_1
Customer Ref:	20-184
National Grid Reference:	508860, 181920
Slice:	A
Site Area (Ha):	0.2
Plot Buffer (m):	100

Site Details

Brandon Lifting & Tool Hire, Hayes End Road, HAYES, UB4 8EH

Landmark INFORMATION GROUP
Tel: 0844 844 9952
Fax: 0844 844 9951
Web: www.envirocheck.co.uk

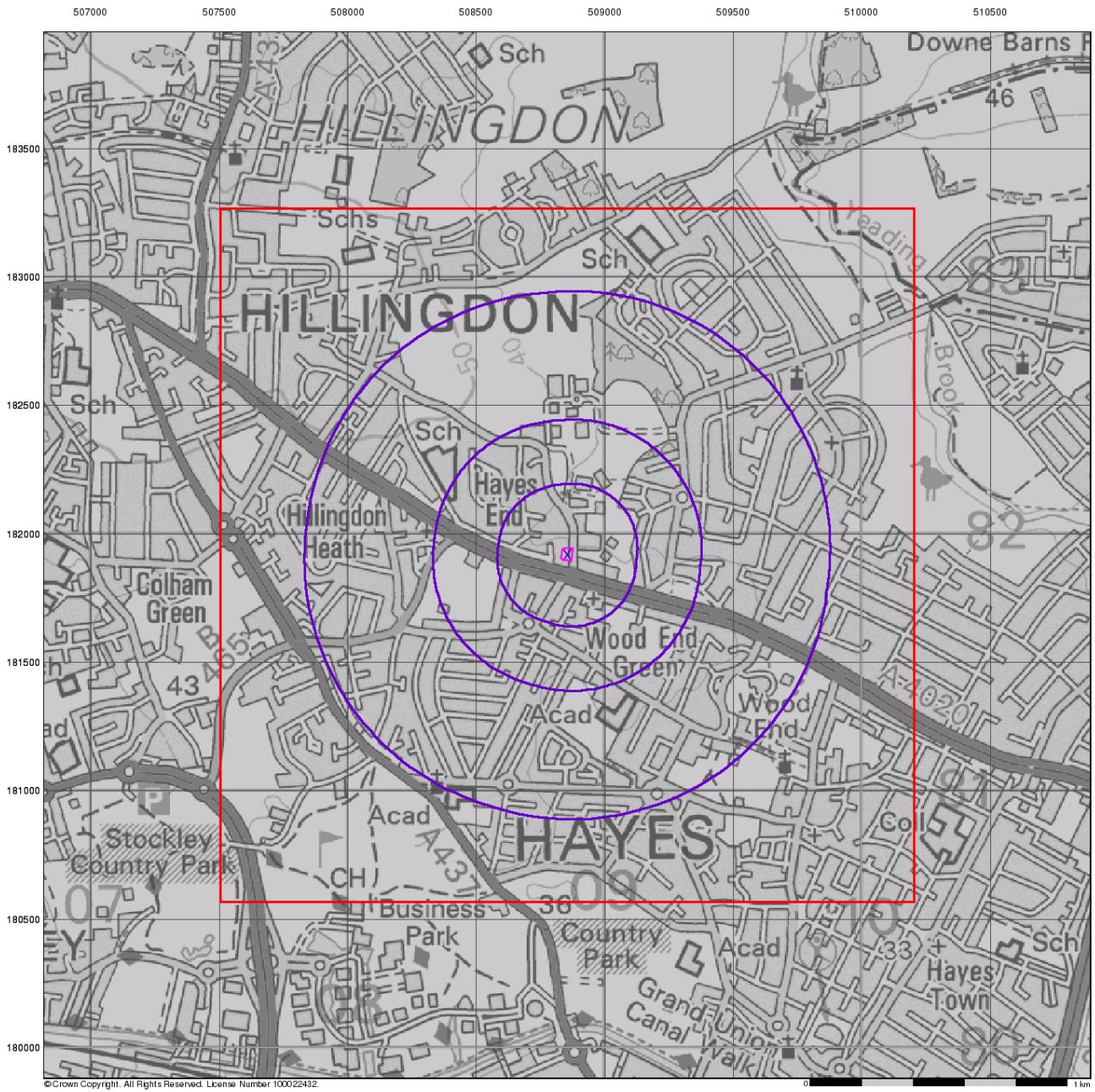

Bedrock Aquifer Designation

General

Specified Site | Specified Buffer(s) | Bearing Reference Point | Slice | Map ID

Agency and Hydrological

Geological Classes

- Principal Aquifer
- Secondary A Aquifer
- Secondary B Aquifer
- Secondary Undifferentiated
- Unproductive Strata
- Unknown
- Unknown (Lakes and Landslip)

Site Sensitivity Context Map - Slice A

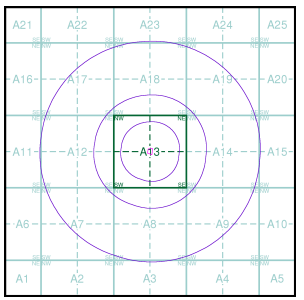

Order Details

Order Number:	241897747_1_1
Customer Ref:	20-184
National Grid Reference:	508860, 181920
Slice:	A
Site Area (Ha):	0.2
Search Buffer (m):	1000

Site Details

Brandon Lifting & Tool Hire, Hayes End Road, HAYES, UB4 8EH



Superficial Aquifer Designation

General

Specified Site | Specified Buffer(s) | Bearing Reference Point | Slice | Map ID

Agency and Hydrological

Geological Classes

- Principal Aquifer
- Secondary A Aquifer
- Secondary B Aquifer
- Secondary Undifferentiated
- Unproductive Strata
- Unknown
- Unknown (Lakes and Landslip)

Site Sensitivity Context Map - Slice A

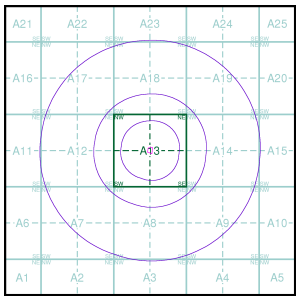

Order Details

Order Number:	241897747_1_1
Customer Ref:	20-184
National Grid Reference:	508860, 181920
Slice:	A
Site Area (Ha):	0.2
Search Buffer (m):	1000

Site Details

Brandon Lifting & Tool Hire, Hayes End Road, HAYES, UB4 8EH

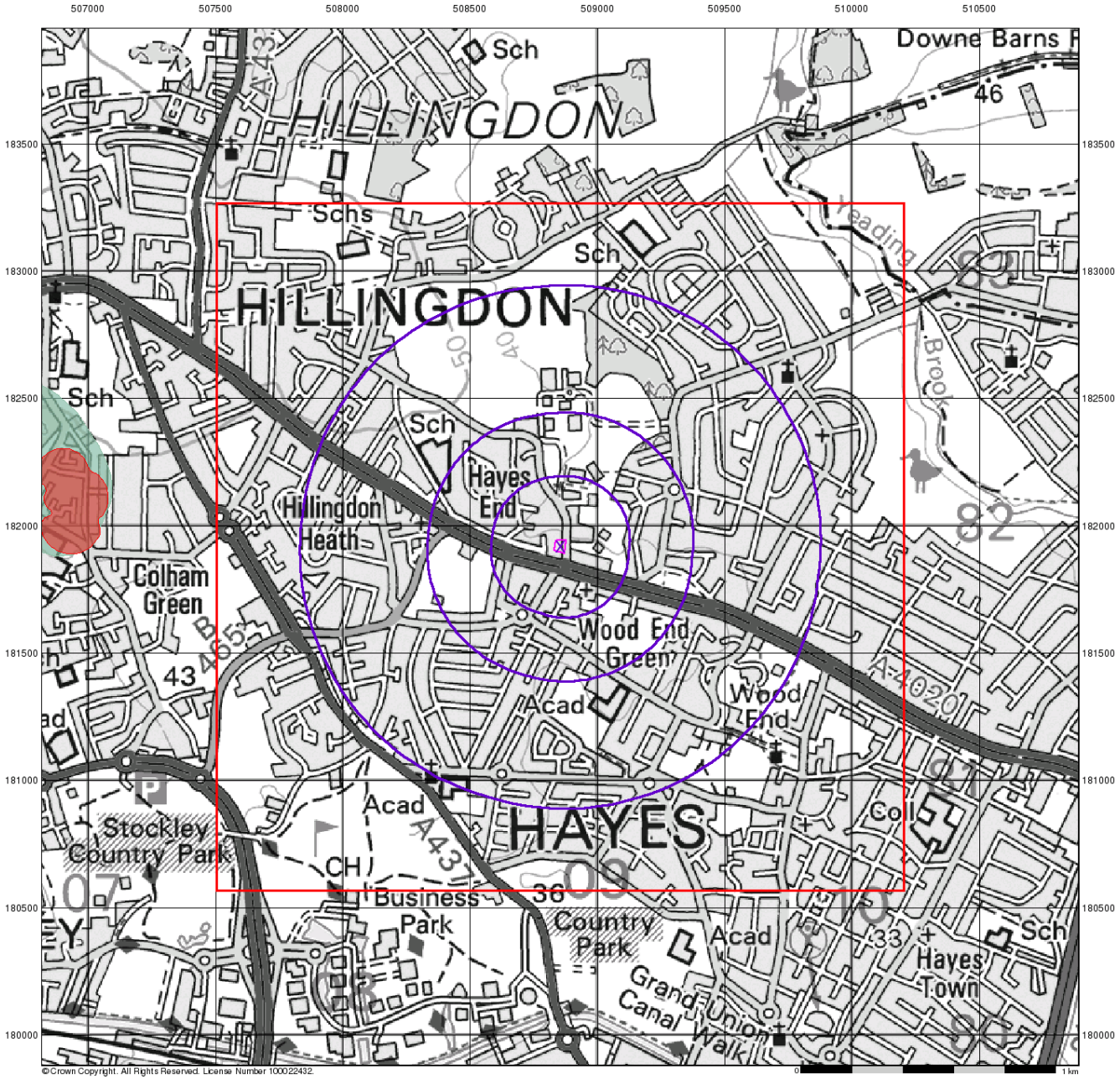
507000
507500
508000
508500
509000
509500
510000
510500
183500
183000
182500
182000
181500
181000
180500
180000
HILLINGDON
HAYES
Sch
Schs
Downe Barns F
46
Hillingdon Heath
Hayes End
Colham Green
Wood End Green
Wood End
Acad
A-4020
A-4020
A-4020

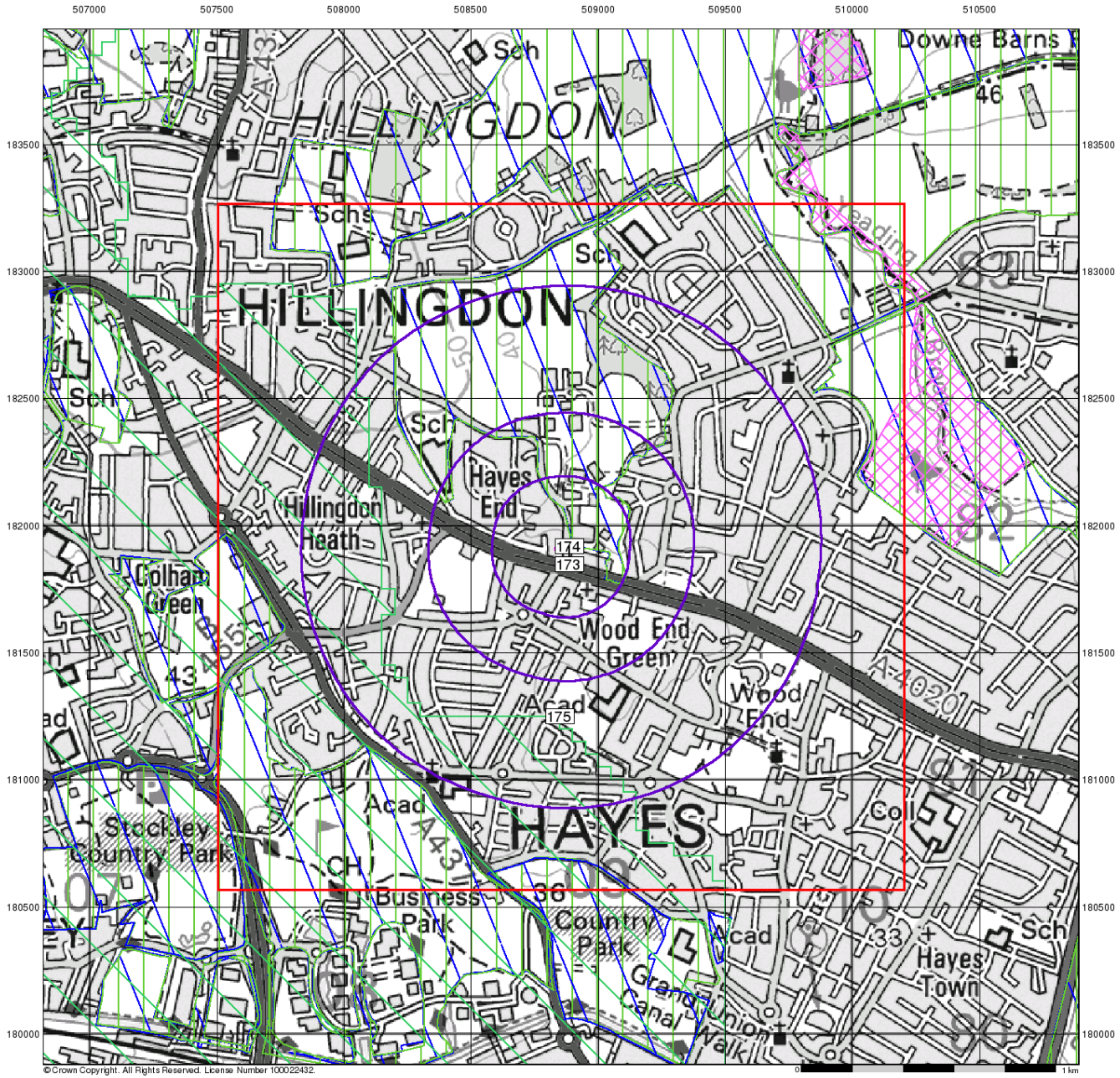

Sensitive Land Uses

General

Specified Site | Specified Buffer(s) | Bearing Reference Point
Slice | Map ID

Sensitive Land Uses

- Ancient Woodland
- Area of Adopted Green Belt
- Area of Unadopted Green Belt
- Area of Outstanding Natural Beauty
- Environmentally Sensitive Area
- Forest Park
- Local Nature Reserve
- Marine Nature Reserve
- National Nature Reserve
- National Park
- Nitrate Sensitive Area
- Nitrate Vulnerable Zone
- Ramsar Site
- Site of Special Scientific Interest
- Special Area of Conservation
- Special Protection Area
- World Heritage Sites

Site Sensitivity Context Map - Slice A

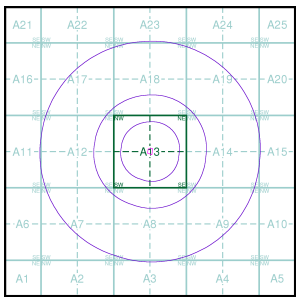

Order Details

Order Number:	241897747_1_1
Customer Ref:	20-184
National Grid Reference:	508860, 181920
Slice:	A
Site Area (Ha):	0.2
Search Buffer (m):	1000

Site Details

Brandon Lifting & Tool Hire, Hayes End Road, HAYES, UB4 8EH

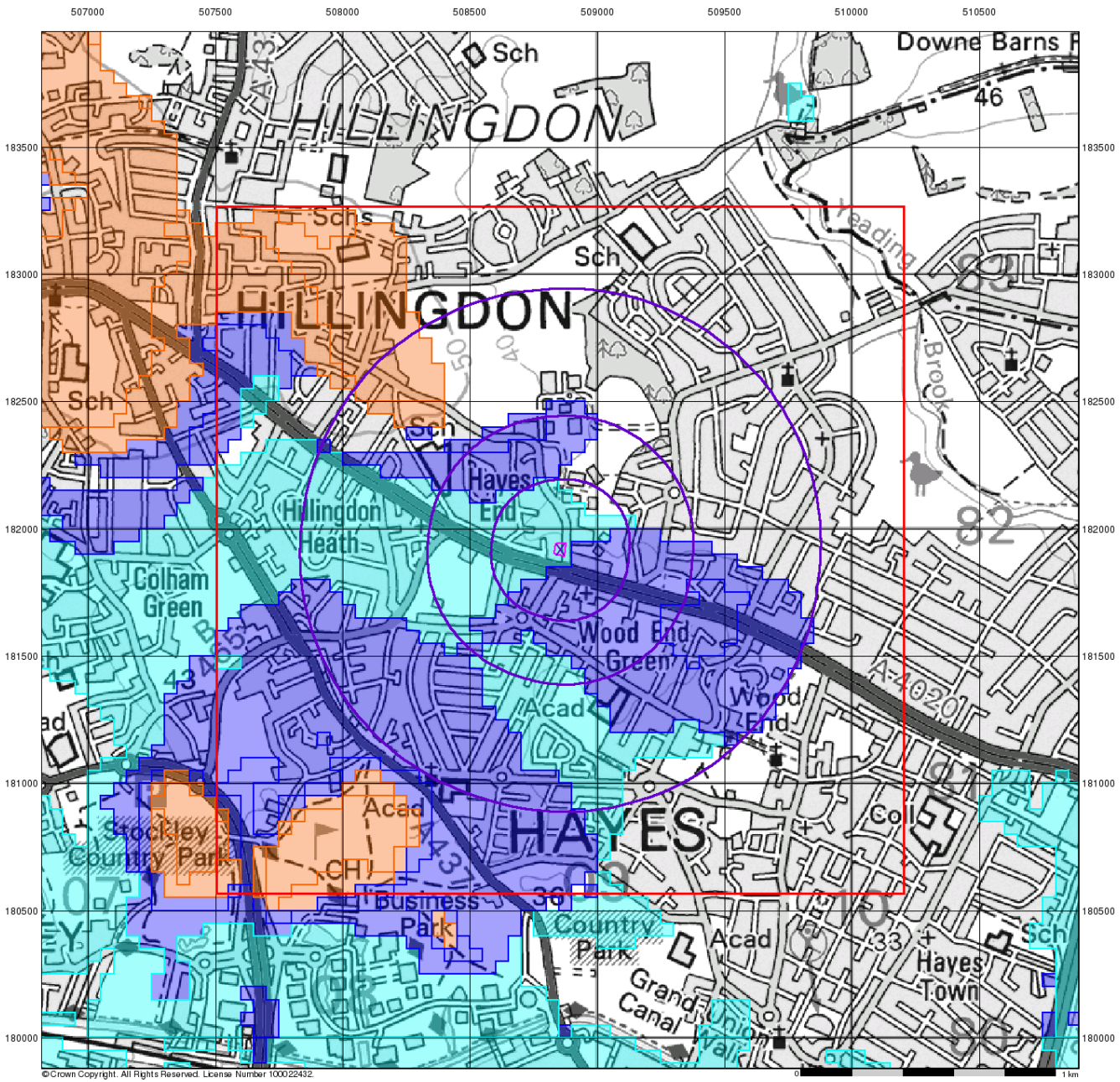

BGS Flood GFS Data

General

Specified Site | Specified Buffer(s) | Bearing Reference Point | Slice

Agency and Hydrological (Flood)

- Limited Potential for Groundwater Flooding to Occur
- Potential for Groundwater Flooding of Property Situated Below Ground Level
- Potential for Groundwater Flooding to Occur at Surface

Site Sensitivity Context Map - Slice A

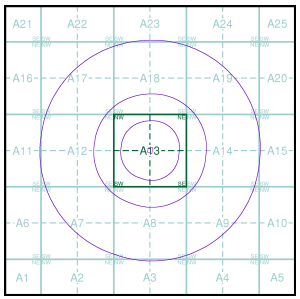

Order Details

Order Number:	241897747_1_1
Customer Ref:	20-184
National Grid Reference:	508860, 181920
Slice:	A
Site Area (Ha):	0.2
Search Buffer (m):	1000

Site Details

Brandon Lifting & Tool Hire, Hayes End Road, HAYES, UB4 8EH

Contents

Report Section	Page Number
Summary	-
Agency & Hydrological	1
Waste	14
Hazardous Substances	-
Geological	15
Industrial Land Use	19
Sensitive Land Use	38
Data Currency	39
Data Suppliers	46
Useful Contacts	47

Introduction

The Environment Act 1995 has made site sensitivity a key issue, as the legislation pays as much attention to the pathways by which contamination could spread, and to the vulnerable targets of contamination, as it does the potential sources of contamination.
For this reason, Landmark's Site Sensitivity maps and Datasheet(s) place great emphasis on statutory data provided by the Environment Agency/Natural Resources Wales and the Scottish Environment Protection Agency; it also incorporates data from Natural England (and the Scottish and Welsh equivalents) and Local Authorities; and highlights hydrogeological features required by environmental and geotechnical consultants. It does not include any information concerning past uses of land. The datasheet is produced by querying the Landmark database to a distance defined by the client from a site boundary provided by the client.
In this datasheet the National Grid References (NGRs) are rounded to the nearest 10m in accordance with Landmark's agreements with a number of Data Suppliers.

Copyright Notice

© Landmark Information Group Limited 2020. The Copyright on the information and data and its format as contained in this Envirocheck® Report ("Report") is the property of Landmark Information Group Limited ("Landmark") and several other Data Providers, including (but not limited to) Ordnance Survey, British Geological Survey, the Environment Agency/Natural Resources Wales and Natural England, and must not be reproduced in whole or in part by photocopying or any other method. The Report is supplied under Landmark's Terms and Conditions accepted by the Customer.
A copy of Landmark's Terms and Conditions can be found with the Index Map for this report. Additional copies of the Report may be obtained from Landmark, subject to Landmark's charges in force from time to time. The Copyright, design rights and any other intellectual rights shall remain the exclusive property of Landmark and /or other Data providers, whose Copyright material has been included in this Report.
© Environment Agency & United Kingdom Research and Innovation 2020. © Natural Resources Wales & United Kingdom Research and Innovation 2020.

Natural England Copyright Notice

Site of Special Scientific Interest, National Nature Reserve, Ramsar, Special Protection Area, Special Conservation Area, Marine Nature Reserve data (derived from Ordnance Survey 1:10000 raster) is provided by, and used with the permission of, Natural England who retain the copyright and Intellectual Property Rights for the data.

Scottish Natural Heritage Copyright

Contains SNH information licensed under the Open Government Licence v3.0.

Ove Arup Copyright Notice

The Mining Instability data was obtained on licence from Ove Arup & Partners Limited (for further information, contact mining.review@arup.com). No reproduction or further use of such Data is to be made without the prior written consent of Ove Arup & Partners Limited. The supplied Mining Instability data is derived from publicly available records and other third party sources and neither Ove Arup & Partners nor Landmark warrant the accuracy or completeness of such information or data.

Peter Brett Associates Copyright Notice

The cavity data presented has been extracted from the PBA enhanced version of the original DEFRA national cavity databases. PBA/DEFRA retain the copyright & intellectual property rights in the data. Whilst all reasonable efforts are made to check that the information contained in the cavity databases is accurate we do not warrant that the data is complete or error free. The information is based upon our own researches and those collated from a number of external sources and is continually being augmented and updated by PBA. In no event shall PBA/DEFRA or Landmark be liable for any loss or damage including, without limitation, indirect or consequential loss or damage arising from the use of this data.

Radon Potential dataset Copyright Notice

Information supplied from a joint dataset compiled by The British Geological Survey and Public Health England.

Natural Resources Wales Copyright Notice

Contains Natural Resources Wales information © Natural Resources Wales and Database Right. All rights Reserved. Contains Ordnance Survey Data. Ordnance Survey Licence number 100019741. Crown Copyright and Database Right. Contains Natural Resources Wales information © Natural Resources Wales and Database Right. All rights Reserved. Some features of this information are based on digital spatial data licensed from the Centre for Ecology & Hydrology © NERC (CEH). Defra, Met Office and DARD Rivers Agency © Crown copyright. © Cranfield University. © James Hutton Institute. Contains OS data © Crown copyright and database right 2020. Land & Property Services © Crown copyright and database right.

Report Version v53.0

Summary

Data Type	Page Number	On Site	0 to 250m	251 to 500m	501 to 1000m (*up to 2000m)
Agency & Hydrological					
BGS Groundwater Flooding Susceptibility	pg 1	Yes	Yes	Yes	n/a
Contaminated Land Register Entries and Notices					
Discharge Consents	pg 1				2
Prosecutions Relating to Controlled Waters			n/a	n/a	n/a
Enforcement and Prohibition Notices					
Integrated Pollution Controls					
Integrated Pollution Prevention And Control					
Local Authority Integrated Pollution Prevention And Control					
Local Authority Pollution Prevention and Controls	pg 1		1		4
Local Authority Pollution Prevention and Control Enforcements					
Nearest Surface Water Feature	pg 2				Yes
Pollution Incidents to Controlled Waters					
Prosecutions Relating to Authorised Processes					
Registered Radioactive Substances					
River Quality					
River Quality Biology Sampling Points					
River Quality Chemistry Sampling Points					
Substantiated Pollution Incident Register					
Water Abstractions	pg 2		2		(*26)
Water Industry Act Referrals					
Groundwater Vulnerability Map	pg 9	Yes	n/a	n/a	n/a
Groundwater Vulnerability - Soluble Rock Risk			n/a	n/a	n/a
Groundwater Vulnerability - Local Information			n/a	n/a	n/a
Bedrock Aquifer Designations	pg 9	Yes	n/a	n/a	n/a
Superficial Aquifer Designations	pg 9	Yes	n/a	n/a	n/a
Source Protection Zones					
Extreme Flooding from Rivers or Sea without Defences				n/a	n/a
Flooding from Rivers or Sea without Defences				n/a	n/a
Areas Benefiting from Flood Defences				n/a	n/a
Flood Water Storage Areas				n/a	n/a
Flood Defences				n/a	n/a
OS Water Network Lines	pg 10				31

Summary

Data Type	Page Number	On Site	0 to 250m	251 to 500m	501 to 1000m (*up to 2000m)
Waste					
BGS Recorded Landfill Sites					
Historical Landfill Sites					
Integrated Pollution Control Registered Waste Sites					
Licensed Waste Management Facilities (Landfill Boundaries)					
Licensed Waste Management Facilities (Locations)					
Local Authority Landfill Coverage	pg 14	1	n/a	n/a	n/a
Local Authority Recorded Landfill Sites					
Potentially Infilled Land (Non-Water)					
Potentially Infilled Land (Water)	pg 14		1	1	3
Registered Landfill Sites					
Registered Waste Transfer Sites	pg 14			2	
Registered Waste Treatment or Disposal Sites					
Hazardous Substances					
Control of Major Accident Hazards Sites (COMAH)					
Explosive Sites					
Notification of Installations Handling Hazardous Substances (NIHHS)					
Planning Hazardous Substance Consents					
Planning Hazardous Substance Enforcements					

Summary

Data Type	Page Number	On Site	0 to 250m	251 to 500m	501 to 1000m (*up to 2000m)
Geological					
BGS 1:625,000 Solid Geology	pg 15	Yes	n/a	n/a	n/a
BGS Estimated Soil Chemistry					
BGS Recorded Mineral Sites					
BGS Urban Soil Chemistry	pg 15		Yes	Yes	Yes
BGS Urban Soil Chemistry Averages	pg 18	Yes			
CBSCB Compensation District			n/a	n/a	n/a
Coal Mining Affected Areas			n/a	n/a	n/a
Mining Instability			n/a	n/a	n/a
Man-Made Mining Cavities					
Natural Cavities					
Non Coal Mining Areas of Great Britain				n/a	n/a
Potential for Collapsible Ground Stability Hazards	pg 18	Yes		n/a	n/a
Potential for Compressible Ground Stability Hazards				n/a	n/a
Potential for Ground Dissolution Stability Hazards				n/a	n/a
Potential for Landslide Ground Stability Hazards	pg 18	Yes		n/a	n/a
Potential for Running Sand Ground Stability Hazards	pg 18	Yes		n/a	n/a
Potential for Shrinking or Swelling Clay Ground Stability Hazards	pg 18	Yes		n/a	n/a
Radon Potential - Radon Affected Areas			n/a	n/a	n/a
Radon Potential - Radon Protection Measures			n/a	n/a	n/a
Industrial Land Use					
Contemporary Trade Directory Entries	pg 19	2	29	28	82
Fuel Station Entries	pg 30		1	1	
Points of Interest - Commercial Services	pg 31	2	7	17	19
Points of Interest - Education and Health					
Points of Interest - Manufacturing and Production	pg 34		2	4	5
Points of Interest - Public Infrastructure	pg 35		4	1	4
Points of Interest - Recreational and Environmental	pg 36		2	2	13
Gas Pipelines					
Underground Electrical Cables					

Summary

Data Type	Page Number	On Site	0 to 250m	251 to 500m	501 to 1000m (*up to 2000m)
Sensitive Land Use					
Ancient Woodland					
Areas of Adopted Green Belt	pg 38		1		
Areas of Unadopted Green Belt	pg 38		1		
Areas of Outstanding Natural Beauty					
Environmentally Sensitive Areas					
Forest Parks					
Local Nature Reserves					
Marine Nature Reserves					
National Nature Reserves					
National Parks					
Nitrate Sensitive Areas					
Nitrate Vulnerable Zones	pg 38				1
Ramsar Sites					
Sites of Special Scientific Interest					
Special Areas of Conservation					
Special Protection Areas					
World Heritage Sites					

Map ID	Details	Quadrant Reference (Compass Direction)	Estimated Distance From Site	Contact	NGR
	BGS Groundwater Flooding Susceptibility Flooding Type: Potential for Groundwater Flooding to Occur at Surface	A13NE (E)	0	1	508856 181918
	BGS Groundwater Flooding Susceptibility Flooding Type: Potential for Groundwater Flooding of Property Situated Below Ground Level	A13NE (E)	24	1	508900 181918
	BGS Groundwater Flooding Susceptibility Flooding Type: Potential for Groundwater Flooding of Property Situated Below Ground Level	A13NW (NW)	228	1	508750 182150
	BGS Groundwater Flooding Susceptibility Flooding Type: Potential for Groundwater Flooding to Occur at Surface	A13SW (S)	312	1	508750 181600
	BGS Groundwater Flooding Susceptibility Flooding Type: Potential for Groundwater Flooding of Property Situated Below Ground Level	A18SW (NW)	406	1	508650 182300
	BGS Groundwater Flooding Susceptibility Flooding Type: Potential for Groundwater Flooding of Property Situated Below Ground Level	A14SW (SE)	424	1	509250 181700
	BGS Groundwater Flooding Susceptibility Flooding Type: Potential for Groundwater Flooding of Property Situated Below Ground Level	A8NW (SW)	451	1	508550 181550
1	**Discharge Consents** Operator: Thames Water Utilities Ltd Property Type: PUMPING STATION ON SEWERAGE NETWORK (WATER COMPANY) Location: St. Jerome'S Grove, Hayesst. Jerome'S Grovehayes Authority: Environment Agency, Thames Region Catchment Area: Not Supplied Reference: Temp.1957 Permit Version: 2 Effective Date: 3rd September 2010 Issued Date: 3rd September 2010 Revocation Date: 19th August 2014 Discharge Type: Sewage Discharges - Pumping Station - Water Company Discharge Environment: Freshwater Stream/River Receiving Water: Pinn **Status: Surrendered under EPR 2010** Positional Accuracy: Located by supplier to within 100m	A7SE (SW)	944	2	508200 181200
1	**Discharge Consents** Operator: Thames Water Utilities Ltd Property Type: PUMPING STATION ON SEWERAGE NETWORK (WATER COMPANY) Location: St. Jerome'S Grove, Hayesst. Jerome'S Grovehayes Authority: Environment Agency, Thames Region Catchment Area: Not Supplied Reference: Temp.1957 Permit Version: 1 Effective Date: 2nd November 1989 Issued Date: 2nd November 1989 Revocation Date: 2nd September 2010 Discharge Type: Sewage Discharges - Pumping Station - Water Company Discharge Environment: Freshwater Stream/River Receiving Water: Pinn **Status: Temporary Consents (Water Act 1989, Section 113)** Positional Accuracy: Located by supplier to within 100m	A7SE (SW)	944	2	508200 181200
2	**Local Authority Pollution Prevention and Controls** Name: Texaco Uxbridge Location: Uxbridge Road, WEST DRAYTON, Middlesex, UB4 8JE Authority: London Borough of Hillingdon, Environmental Health Department Permit Reference: EPA/SS/1/042/01/1999 Dated: Not Supplied Process Type: Local Authority Air Pollution Control Description: PG1/14 Petrol filling station **Status: Authorised** Positional Accuracy: Manually positioned to the address or location	A13SW (S)	28	3	508851 181866
3	**Local Authority Pollution Prevention and Controls** Name: Evans Halshaw Location: 505-509 Uxbridge Road, HAYES, Middlesex, UB4 8HH Authority: London Borough of Hillingdon, Environmental Health Department Permit Reference: B3/21 Dated: Not Supplied Process Type: Local Authority Air Pollution Control Description: PG6/34 Respraying of road vehicles **Status: Authorisation revoked** Positional Accuracy: Automatically positioned to the address	A14SE (SE)	747	3	509552 181585

Map ID	Details	Quadrant Reference (Compass Direction)	Estimated Distance From Site	Contact	NGR
4	**Local Authority Pollution Prevention and Controls** Name: Professional Dry Cleaners Location: 1044 Uxbridge Road, Hayes, Ub4 0rj Authority: London Borough of Hillingdon, Environmental Health Department Permit Reference: EPA/DC/001 Dated: Not Supplied Process Type: Local Authority Pollution Prevention and Control Description: PG6/46 Dry cleaning **Status:** **Permitted** Positional Accuracy: Manually positioned to the address or location	A14SE (E)	837	3	509658 181608
5	**Local Authority Pollution Prevention and Controls** Name: S Dry Cleaners Location: 980 Uxbridge Road, Hayes, Ub4 0rl Authority: London Borough of Hillingdon, Environmental Health Department Permit Reference: EPA/DC/032 Dated: Not Supplied Process Type: Local Authority Pollution Prevention and Control Description: PG6/46 Dry cleaning **Status:** **Permitted** Positional Accuracy: Manually positioned to the address or location	A14SE (E)	893	3	509709 181582
6	**Local Authority Pollution Prevention and Controls** Name: Vetkai Launderette Location: 5 Park Parade, Hayes, Middlesex, Ub3 2nu Authority: London Borough of Hillingdon, Environmental Health Department Permit Reference: Not Supplied Dated: Not Supplied Process Type: Local Authority Pollution Prevention and Control Description: PG6/46 Dry cleaning **Status:** **Permitted** Positional Accuracy: Manually positioned to the address or location	A8SE (S)	917	3	509167 181022
	Nearest Surface Water Feature	A18SE (NE)	674	-	509170 182550
7	**Water Abstractions** Operator: W R Goodson Licence Number: 28/39/36/0015 Permit Version: 100 Location: Two Wells At Springwell Nursery, Hayes End Road, Hayes Authority: Environment Agency, Thames Region Abstraction: Horticulture And Nurseries: Spray Irrigation - Direct Abstraction Type: Water may be abstracted from a single point Source: Groundwater Daily Rate (m3): 23 Yearly Rate (m3): 545 Details: Springwell Nursery, Hayes End Road, Hayes Authorised Start: 01 March Authorised End: 31 October Permit Start Date: 12th June 1997 Permit End Date: Not Supplied Positional Accuracy: Located by supplier to within 100m	A13SE (SE)	28	2	508900 181900
7	**Water Abstractions** Operator: W R Goodson Licence Number: 28/39/36/0015 Permit Version: 100 Location: Two Wells At Springwell Nursery, Hayes End Road, Hayes Authority: Environment Agency, Thames Region Abstraction: Horticulture and Nurseries: Spray Irrigation - Spray Irrigation Definition Order Abstraction Type: Water may be abstracted from a single point Source: Groundwater Daily Rate (m3): Not Supplied Yearly Rate (m3): Not Supplied Details: Springwell Nursery, Hayes End Road, Hayes Authorised Start: 01 October Authorised End: 30 September Permit Start Date: 12th June 1997 Permit End Date: Not Supplied Positional Accuracy: Located by supplier to within 10m	A13SE (SE)	28	2	508900 181900

Map ID	Details	Quadrant Reference (Compass Direction)	Estimated Distance From Site	Contact	NGR
	Water Abstractions Operator: R & R Barwick Licence Number: 28/39/28/0277 Permit Version: 100 Location: Well At Little London Nursery, Harlington Road, Hillingdon Authority: Environment Agency, Thames Region Abstraction: General Agriculture: Spray Irrigation - Direct Abstraction Type: Water may be abstracted from a single point Source: Groundwater Daily Rate (m3): 109 Yearly Rate (m3): 2136 Details: Little London Nursery, Hillingdon Authorised Start: 01 April Authorised End: 30 September Permit Start Date: 25th September 1996 Permit End Date: Not Supplied Positional Accuracy: Located by supplier to within 100m	A11SE (W)	1051	2	507800 181700
	Water Abstractions Operator: R & R Barwick Licence Number: 28/39/28/0277 Permit Version: 100 Location: Well At Little London Nursery, Harlington Road, Hillingdon Authority: Environment Agency, Thames Region Abstraction: General Agriculture: Spray Irrigation - Spray Irrigation Definition Order Abstraction Type: Water may be abstracted from a single point Source: Groundwater Daily Rate (m3): Not Supplied Yearly Rate (m3): Not Supplied Details: Little London Nursery, Hillingdon Authorised Start: 01 January Authorised End: 31 December Permit Start Date: 25th September 1996 Permit End Date: Not Supplied Positional Accuracy: Located by supplier to within 10m	A11SE (W)	1051	2	507800 181700
	Water Abstractions Operator: Blue Dragon (Hillingdon) Ltd Licence Number: 28/39/28/0008 Permit Version: 101 Location: Borehole At Whitelys Parade Authority: Environment Agency, Thames Region Abstraction: Industrial; Commercial And Public Services: Laundry Use Abstraction Type: Water may be abstracted from a single point Source: Groundwater Daily Rate (m3): Not Supplied Yearly Rate (m3): Not Supplied Details: Whitleys Parade Authorised Start: 01 April Authorised End: 31 March Permit Start Date: 7th February 2014 Permit End Date: Not Supplied Positional Accuracy: Located by supplier to within 10m	A16SE (W)	1081	2	507817 182299
	Water Abstractions Operator: Blue Dragon (Hillingdon) Ltd Licence Number: 28/39/28/0008 Permit Version: 100 Location: Borehole At Whitelys Parade Authority: Environment Agency, Thames Region Abstraction: Industrial; Commercial And Public Services: Laundry Use Abstraction Type: Water may be abstracted from a single point Source: Groundwater Daily Rate (m3): 182 Yearly Rate (m3): 37668 Details: Whitleys Parade Authorised Start: 01 January Authorised End: 31 December Permit Start Date: 8th November 1965 Permit End Date: Not Supplied Positional Accuracy: Located by supplier to within 100m	A16SE (W)	1098	2	507800 182300

Map ID	Details	Quadrant Reference (Compass Direction)	Estimated Distance From Site	Contact	NGR
	Water Abstractions Operator: Stockley Park Estates Company Limited Licence Number: Th/039/0036/003 Permit Version: 2 Location: Stockley Park, Uxbridge, Borehole A Authority: Environment Agency, Thames Region Abstraction: Business Parks: Spray Irrigation - Storage Abstraction Type: Water may be abstracted from a single point Source: Groundwater Daily Rate (m3): Not Supplied Yearly Rate (m3): Not Supplied Details: Stockley Park, Uxbridge Authorised Start: 01 April Authorised End: 31 October Permit Start Date: 15th July 2016 Permit End Date: Not Supplied Positional Accuracy: Located by supplier to within 10m	A2SE (S)	1742	2	508340 180230
	Water Abstractions Operator: Stockley Park Estate Management Limited Licence Number: Th/039/0036/003 Permit Version: 1 Location: Stockley Park, Uxbridge- Borehole A Authority: Environment Agency, Thames Region Abstraction: Business Parks: Spray Irrigation - Direct Abstraction Type: Water may be abstracted from a single point Source: Groundwater Daily Rate (m3): Not Supplied Yearly Rate (m3): Not Supplied Details: Stockley Park, Uxbridge Authorised Start: 01 April Authorised End: 31 October Permit Start Date: 2nd February 2010 Permit End Date: Not Supplied Positional Accuracy: Located by supplier to within 10m	A2SE (S)	1742	2	508340 180230
	Water Abstractions Operator: Stockley Park Management Ltd Licence Number: 28/39/36/0065 Permit Version: 3 Location: Stockley Park, Uxbridge- Borehole A Authority: Environment Agency, Thames Region Abstraction: Business Parks: Spray Irrigation - Direct Abstraction Type: Water may be abstracted from a single point Source: Groundwater Daily Rate (m3): Not Supplied Yearly Rate (m3): Not Supplied Details: Stockley Park, Uxbridge Authorised Start: 01 April Authorised End: 31 October Permit Start Date: 14th April 2003 Permit End Date: Not Supplied Positional Accuracy: Located by supplier to within 10m	A2SE (S)	1742	2	508340 180230
	Water Abstractions Operator: Stockley Park Management Ltd Licence Number: 28/39/36/0065 Permit Version: 3 Location: Stockley Park, Uxbridge- Borehole A Authority: Environment Agency, Thames Region Abstraction: Business Parks: Make-Up or Top Up Water Abstraction Type: Water may be abstracted from a single point Source: Groundwater Daily Rate (m3): Not Supplied Yearly Rate (m3): Not Supplied Details: Stockley Park, Uxbridge Authorised Start: 01 April Authorised End: 31 October Permit Start Date: 14th April 2003 Permit End Date: Not Supplied Positional Accuracy: Located by supplier to within 10m	A2SE (S)	1742	2	508340 180230

Map ID	Details	Quadrant Reference (Compass Direction)	Estimated Distance From Site	Contact	NGR
	Water Abstractions Operator: Stockley Park Management Ltd Licence Number: 28/39/36/0065 Permit Version: 2 Location: Borehole At Stockley Park Authority: Environment Agency, Thames Region Abstraction: Business Parks: Spray Irrigation - Direct Abstraction Type: Water may be abstracted from a single point Source: Groundwater Daily Rate (m3): Not Supplied Yearly Rate (m3): Not Supplied Details: Stockley Park, Uxbridge Authorised Start: 01 April Authorised End: 31 October Permit Start Date: 25th September 2002 Permit End Date: Not Supplied Positional Accuracy: Located by supplier to within 10m	A2SE (S)	1742	2	508340 180230
	Water Abstractions Operator: Stockley Park Management Ltd Licence Number: 28/39/36/0065 Permit Version: 2 Location: Borehole At Stockley Park Authority: Environment Agency, Thames Region Abstraction: Business Parks: Make-Up or Top Up Water Abstraction Type: Water may be abstracted from a single point Source: Groundwater Daily Rate (m3): Not Supplied Yearly Rate (m3): Not Supplied Details: Stockley Park, Uxbridge Authorised Start: 01 April Authorised End: 31 October Permit Start Date: 25th September 2002 Permit End Date: Not Supplied Positional Accuracy: Located by supplier to within 10m	A2SE (S)	1742	2	508340 180230
	Water Abstractions Operator: Stockley Park Management Ltd Licence Number: 28/39/36/0065 Permit Version: 1 Location: Borehole At Stockley Park Authority: Environment Agency, Thames Region Abstraction: Business Parks: Make-Up or Top Up Water Abstraction Type: Water may be abstracted from a single point Source: Groundwater Daily Rate (m3): Not Supplied Yearly Rate (m3): Not Supplied Details: Stockley Park, Uxbridge Authorised Start: 01 April Authorised End: 31 October Permit Start Date: 25th October 2000 Permit End Date: Not Supplied Positional Accuracy: Located by supplier to within 10m	A2SE (S)	1742	2	508340 180230
	Water Abstractions Operator: Stockley Park Management Ltd Licence Number: 28/39/36/0065 Permit Version: 1 Location: Borehole At Stockley Park Authority: Environment Agency, Thames Region Abstraction: Business Parks: Spray Irrigation - Direct Abstraction Type: Water may be abstracted from a single point Source: Groundwater Daily Rate (m3): Not Supplied Yearly Rate (m3): Not Supplied Details: Stockley Park, Uxbridge Authorised Start: 01 April Authorised End: 31 October Permit Start Date: 25th October 2000 Permit End Date: Not Supplied Positional Accuracy: Located by supplier to within 10m	A2SE (S)	1742	2	508340 180230

Map ID	Details	Quadrant Reference (Compass Direction)	Estimated Distance From Site	Contact	NGR
	Water Abstractions Operator: Stockley Park Estates Company Limited Licence Number: Th/039/0036/003/R01 Permit Version: 3 Location: Stockley Park, Uxbridge, Borehole A Authority: Environment Agency, Thames Region Abstraction: Business Parks: Make-Up or Top Up Water Abstraction Type: Water may be abstracted from a single point Source: Groundwater Daily Rate (m3): Not Supplied Yearly Rate (m3): Not Supplied Details: Stcokley Park, Uxbridge Authorised Start: 01 April Authorised End: 31 October Permit Start Date: 1st April 2019 Permit End Date: Not Supplied Positional Accuracy: Located by supplier to within 10m	(S)	1775	2	508320 180202
	Water Abstractions Operator: Stockley Park Management Ltd Licence Number: 28/39/36/0056 Permit Version: Not Supplied Location: Stockley Park, UXBRIDGE Authority: Environment Agency, Thames Region Abstraction: Lake Reservoir Filling For Spray Irrigation (Various Types) Abstraction Type: Not Supplied Source: Groundwater Daily Rate (m3): 720 Yearly Rate (m3): 4409 Details: Additional Purpose - Lake /Reservoir Filling For Spray Irrigation (4409). Chalk (Undifferentiated) Authorised Start: Not Supplied Authorised End: Not Supplied Permit Start Date: Not Supplied Permit End Date: Not Supplied Positional Accuracy: Located by supplier to within 100m	(S)	1783	2	508300 180200
	Water Abstractions Operator: Stockley Park Golf Limited Licence Number: 28/39/28/0490 Permit Version: 100 Location: Borehole At Stockley Park Golf Club Authority: Environment Agency, Thames Region Abstraction: Golf Courses: Spray Irrigation - Direct Abstraction Type: Water may be abstracted from a single point Source: Groundwater Daily Rate (m3): 1382 Yearly Rate (m3): 90922 Details: Stockley Park, Uxbridge Authorised Start: 01 April Authorised End: 31 October Permit Start Date: 1st June 1993 Permit End Date: Not Supplied Positional Accuracy: Located by supplier to within 100m	A1SE (SW)	1866	2	507600 180500
	Water Abstractions Operator: Hillingdon Hospital Nhs Trust Licence Number: 28/39/28/0513 Permit Version: 103 Location: Hillingdon Hospital - Borehole Authority: Environment Agency, Thames Region Abstraction: Hospitals: Drinking; Cooking; Sanitary; Washing; (Small Garden) Abstraction Type: Water may be abstracted from a single point Source: Groundwater Daily Rate (m3): Not Supplied Yearly Rate (m3): Not Supplied Details: Hillingdon Hospital, Pield Heath Rd, Hillingdon Authorised Start: 01 January Authorised End: 31 December Permit Start Date: 1st January 2010 Permit End Date: Not Supplied Positional Accuracy: Located by supplier to within 10m	(W)	1899	2	506950 182160

Map ID	Details	Quadrant Reference (Compass Direction)	Estimated Distance From Site	Contact	NGR
	Water Abstractions Operator: Hillingdon Hospital Nhs Trust Licence Number: 28/39/28/0513 Permit Version: 102 Location: Borehole A At Hillingdon Hospital, Hillingdon Authority: Environment Agency, Thames Region Abstraction: Hospitals: Drinking; Cooking; Sanitary; Washing; (Small Garden) Abstraction Type: Water may be abstracted from a single point Source: Groundwater Daily Rate (m3): Not Supplied Yearly Rate (m3): Not Supplied Details: Hillingdon Hospital, Pied Heath Rd, Hillingdon Authorised Start: 01 January Authorised End: 31 December Permit Start Date: 1st April 2005 Permit End Date: Not Supplied Positional Accuracy: Located by supplier to within 10m	(W)	1899	2	506950 182160
	Water Abstractions Operator: Hillingdon Hospital Nhs Trust Licence Number: 28/39/28/0513 Permit Version: 101 Location: Borehole A At Hillingdon Hospital, Hillingdon Authority: Environment Agency, Thames Region Abstraction: Hospitals: Drinking; Cooking; Sanitary; Washing; (Small Garden) Abstraction Type: Water may be abstracted from a single point Source: Groundwater Daily Rate (m3): 1000 Yearly Rate (m3): 200000 Details: Hillingdon Hospital, Pied Heath Rd, Hillingdon Authorised Start: 01 January Authorised End: 31 December Permit Start Date: 4th May 2000 Permit End Date: Not Supplied Positional Accuracy: Located by supplier to within 10m	(W)	1899	2	506950 182160
	Water Abstractions Operator: Hillingdon Hospital Nhs Trust Licence Number: 28/39/28/0513 Permit Version: 103 Location: Hillingdon Hospital- Borehole Authority: Environment Agency, Thames Region Abstraction: Hospitals: Drinking; Cooking; Sanitary; Washing; (Small Garden) Abstraction Type: Water may be abstracted from a single point Source: Groundwater Daily Rate (m3): Not Supplied Yearly Rate (m3): Not Supplied Details: Hillingdon Hospital, Pield Heath Rd, Hillingdon Authorised Start: 01 January Authorised End: 31 December Permit Start Date: 1st January 2010 Permit End Date: Not Supplied Positional Accuracy: Located by supplier to within 10m	(W)	1922	2	506910 181930
	Water Abstractions Operator: Hillingdon Hospital Nhs Trust Licence Number: 28/39/28/0513 Permit Version: 102 Location: Borehole B At Hillingdon Hospital, Hillingdon Authority: Environment Agency, Thames Region Abstraction: Hospitals: Drinking; Cooking; Sanitary; Washing; (Small Garden) Abstraction Type: Water may be abstracted from a single point Source: Groundwater Daily Rate (m3): Not Supplied Yearly Rate (m3): Not Supplied Details: Hillingdon Hospital, Pied Heath Rd, Hillingdon Authorised Start: 01 January Authorised End: 31 December Permit Start Date: 1st April 2005 Permit End Date: Not Supplied Positional Accuracy: Located by supplier to within 10m	(W)	1922	2	506910 181930

Map ID	Details	Quadrant Reference (Compass Direction)	Estimated Distance From Site	Contact	NGR
	Water Abstractions Operator: Hillingdon Hospital Nhs Trust Licence Number: 28/39/28/0513 Permit Version: 101 Location: Borehole B At Hillingdon Hospital, Hillingdon Authority: Environment Agency, Thames Region Abstraction: Hospitals: Drinking; Cooking; Sanitary; Washing; (Small Garden) Abstraction Type: Water may be abstracted from a single point Source: Groundwater Daily Rate (m3): Not Supplied Yearly Rate (m3): Not Supplied Details: Hillingdon Hospital, Pied Heath Rd, Hillingdon Authorised Start: 01 January Authorised End: 31 December Permit Start Date: 4th May 2000 Permit End Date: Not Supplied Positional Accuracy: Located by supplier to within 10m	(W)	1922	2	506910 181930
	Water Abstractions Operator: Stockley Park Golf Club Limited Licence Number: Th/039/0036/012 Permit Version: 1 Location: Stockley Park , Uxbridge (Borehole) Authority: Environment Agency, Thames Region Abstraction: Golf courses: General Washing/Process Washing Abstraction Type: Water may be abstracted from a single point Source: Groundwater Daily Rate (m3): Not Supplied Yearly Rate (m3): Not Supplied Details: Stockley Park, Uxbridge, Middlesex Authorised Start: 01 November Authorised End: 31 March Permit Start Date: 1st April 2013 Permit End Date: Not Supplied Positional Accuracy: Located by supplier to within 10m	A1SE (SW)	1947	2	507580 180410
	Water Abstractions Operator: Stockley Park Golf Club Limited Licence Number: Th/039/0036/012 Permit Version: 1 Location: Stockley Park , Uxbridge (Borehole) Authority: Environment Agency, Thames Region Abstraction: Golf Courses: Spray Irrigation - Direct Abstraction Type: Water may be abstracted from a single point Source: Groundwater Daily Rate (m3): Not Supplied Yearly Rate (m3): Not Supplied Details: Stockley Park, Uxbridge, Middlesex Authorised Start: 01 April Authorised End: 31 October Permit Start Date: 1st April 2013 Permit End Date: Not Supplied Positional Accuracy: Located by supplier to within 10m	A1SE (SW)	1947	2	507580 180410
	Water Abstractions Operator: Stockley Park Golf Limited Licence Number: 28/39/36/0069 Permit Version: 1 Location: Stockley Park , Uxbridge (Borehole) Authority: Environment Agency, Thames Region Abstraction: Golf courses: General Washing/Process Washing Abstraction Type: Water may be abstracted from a single point Source: Groundwater Daily Rate (m3): Not Supplied Yearly Rate (m3): Not Supplied Details: Stockley Park, Uxbridge, Middlesex Authorised Start: 01 November Authorised End: 31 March Permit Start Date: 5th November 2001 Permit End Date: Not Supplied Positional Accuracy: Located by supplier to within 10m	A1SE (SW)	1947	2	507580 180410

Map ID	Details	Quadrant Reference (Compass Direction)	Estimated Distance From Site	Contact	NGR
	Water Abstractions Operator: Stockley Park Golf Limited Licence Number: 28/39/36/0069 Permit Version: 1 Location: Stockley Park , Uxbridge (Borehole) Authority: Environment Agency, Thames Region Abstraction: Golf Courses: Spray Irrigation - Direct Abstraction Type: Water may be abstracted from a single point Source: Groundwater Daily Rate (m3): Not Supplied Yearly Rate (m3): Not Supplied Details: Stockley Park, Uxbridge, Middlesex Authorised Start: 01 April Authorised End: 31 October Permit Start Date: 5th November 2001 Permit End Date: Not Supplied Positional Accuracy: Located by supplier to within 10m	A1SE (SW)	1947	2	507580 180410
	Water Abstractions Operator: Stockley Park Golf Limited Licence Number: 28/39/36/0066 Permit Version: 1 Location: Borehole At Stockley Park Golf Limited Authority: Environment Agency, Thames Region Abstraction: Golf Courses: Spray Irrigation - Direct Abstraction Type: Water may be abstracted from a single point Source: Groundwater Daily Rate (m3): Not Supplied Yearly Rate (m3): Not Supplied Details: Stockley Park Golf Club, Middlesex Authorised Start: 01 April Authorised End: 31 October Permit Start Date: 11th January 2001 Permit End Date: Not Supplied Positional Accuracy: Located by supplier to within 10m	A1SE (SW)	1947	2	507580 180410
	Groundwater Vulnerability Map Combined Classification: Secondary Superficial Aquifer - Medium Vulnerability Combined Vulnerability: Medium Combined Aquifer: Unproductive Bedrock Aquifer, Productive Superficial Aquifer Pollutant Speed: Low Bedrock Flow: Mixed Dilution: 300-550 mm/year Baseflow Index: 40-70% Superficial Patchiness: >90% Superficial Thickness: 3-10m Superficial Recharge: High	A13NE (E)	0	4	508856 181918
	Groundwater Vulnerability - Soluble Rock Risk None				
	Bedrock Aquifer Designations Aquifer Designation: Unproductive Strata	A13NE (E)	0	4	508856 181918
	Superficial Aquifer Designations Aquifer Designation: Secondary Aquifer - A	A13NE (E)	0	4	508856 181918
	Extreme Flooding from Rivers or Sea without Defences None				
	Flooding from Rivers or Sea without Defences None				
	Areas Benefiting from Flood Defences None				
	Flood Water Storage Areas None				
	Flood Defences None				

Map ID	Details	Quadrant Reference (Compass Direction)	Estimated Distance From Site	Contact	NGR
8	**OS Water Network Lines** Watercourse Form: Inland river Watercourse Length: 114.6 Watercourse Level: On ground surface Permanent: True Watercourse Name: Not Supplied Catchment Name: Thames Primacy: 2	A18SE (NE)	674	5	509170 182550
9	**OS Water Network Lines** Watercourse Form: Inland river Watercourse Length: 22.0 Watercourse Level: On ground surface Permanent: True Watercourse Name: Not Supplied Catchment Name: Thames Primacy: 1	A18SE (NE)	681	5	509146 182570
10	**OS Water Network Lines** Watercourse Form: Inland river Watercourse Length: 5.2 Watercourse Level: Underground Permanent: True Watercourse Name: Not Supplied Catchment Name: Thames Primacy: 1	A18SE (NE)	682	5	509142 182572
11	**OS Water Network Lines** Watercourse Form: Inland river Watercourse Length: 61.8 Watercourse Level: On ground surface Permanent: True Watercourse Name: Not Supplied Catchment Name: Thames Primacy: 1	A18SE (NE)	683	5	509138 182575
12	**OS Water Network Lines** Watercourse Form: Inland river Watercourse Length: 58.0 Watercourse Level: On ground surface Permanent: True Watercourse Name: Not Supplied Catchment Name: Thames Primacy: 1	A18NE (N)	685	5	509025 182613
13	**OS Water Network Lines** Watercourse Form: Inland river Watercourse Length: 20.5 Watercourse Level: On ground surface Permanent: True Watercourse Name: Not Supplied Catchment Name: Thames Primacy: 1	A18NE (N)	685	5	509023 182614
14	**OS Water Network Lines** Watercourse Form: Inland river Watercourse Length: 29.6 Watercourse Level: On ground surface Permanent: True Watercourse Name: Not Supplied Catchment Name: Thames Primacy: 1	A18SE (NE)	688	5	509163 182569
15	**OS Water Network Lines** Watercourse Form: Inland river Watercourse Length: 57.9 Watercourse Level: On ground surface Permanent: True Watercourse Name: Not Supplied Catchment Name: Thames Primacy: 1	A19SW (NE)	691	5	509276 182508
16	**OS Water Network Lines** Watercourse Form: Inland river Watercourse Length: 25.2 Watercourse Level: On ground surface Permanent: True Watercourse Name: Not Supplied Catchment Name: Thames Primacy: 1	A18NE (N)	691	5	509001 182624

Map ID	Details	Quadrant Reference (Compass Direction)	Estimated Distance From Site	Contact	NGR
17	**OS Water Network Lines** Watercourse Form: Inland river Watercourse Length: 2.9 Watercourse Level: Underground Permanent: True Watercourse Name: Not Supplied Catchment Name: Thames Primacy: 1	A18NE (N)	694	5	509085 182606
18	**OS Water Network Lines** Watercourse Form: Inland river Watercourse Length: 10.8 Watercourse Level: On ground surface Permanent: True Watercourse Name: Not Supplied Catchment Name: Thames Primacy: 1	A18NE (N)	694	5	508963 182633
19	**OS Water Network Lines** Watercourse Form: Lake Watercourse Length: 19.1 Watercourse Level: On ground surface Permanent: True Watercourse Name: Not Supplied Catchment Name: Thames Primacy: 1	A18NE (NE)	717	5	509178 182595
20	**OS Water Network Lines** Watercourse Form: Inland river Watercourse Length: 95.6 Watercourse Level: On ground surface Permanent: True Watercourse Name: Not Supplied Catchment Name: Thames Primacy: 1	A19SW (NE)	725	5	509262 182558
21	**OS Water Network Lines** Watercourse Form: Inland river Watercourse Length: 16.9 Watercourse Level: On ground surface Permanent: True Watercourse Name: Not Supplied Catchment Name: Thames Primacy: 1	A18NE (NE)	764	5	509185 182642
22	**OS Water Network Lines** Watercourse Form: Inland river Watercourse Length: 166.5 Watercourse Level: On ground surface Permanent: True Watercourse Name: Not Supplied Catchment Name: Thames Primacy: 1	A18NE (NE)	768	5	509169 182654
23	**OS Water Network Lines** Watercourse Form: Inland river Watercourse Length: 7.0 Watercourse Level: Underground Permanent: True Watercourse Name: Not Supplied Catchment Name: Thames Primacy: 1	A18NE (N)	821	5	509033 182750
24	**OS Water Network Lines** Watercourse Form: Inland river Watercourse Length: 93.3 Watercourse Level: On ground surface Permanent: True Watercourse Name: Not Supplied Catchment Name: Thames Primacy: 1	A18NE (N)	824	5	509028 182754
25	**OS Water Network Lines** Watercourse Form: Inland river Watercourse Length: 3.6 Watercourse Level: On ground surface Permanent: True Watercourse Name: Not Supplied Catchment Name: Thames Primacy: 1	A18NE (N)	851	5	509008 182785

Map ID	Details	Quadrant Reference (Compass Direction)	Estimated Distance From Site	Contact	NGR
26	**OS Water Network Lines** Watercourse Form: Inland river Watercourse Length: 1.5 Watercourse Level: Underground Permanent: True Watercourse Name: Not Supplied Catchment Name: Thames Primacy: 1	A18NE (N)	853	5	509005 182787
27	**OS Water Network Lines** Watercourse Form: Inland river Watercourse Length: 42.0 Watercourse Level: On ground surface Permanent: True Watercourse Name: Not Supplied Catchment Name: Thames Primacy: 1	A18NE (N)	854	5	509004 182789
28	**OS Water Network Lines** Watercourse Form: Inland river Watercourse Length: 15.0 Watercourse Level: On ground surface Permanent: True Watercourse Name: Not Supplied Catchment Name: Thames Primacy: 1	A18NE (N)	874	5	508970 182813
29	**OS Water Network Lines** Watercourse Form: Inland river Watercourse Length: 9.3 Watercourse Level: On ground surface Permanent: True Watercourse Name: Not Supplied Catchment Name: Thames Primacy: 1	A18NE (N)	880	5	508944 182821
30	**OS Water Network Lines** Watercourse Form: Inland river Watercourse Length: 1.6 Watercourse Level: Underground Permanent: True Watercourse Name: Not Supplied Catchment Name: Thames Primacy: 1	A18NE (N)	882	5	508959 182822
31	**OS Water Network Lines** Watercourse Form: Inland river Watercourse Length: 6.1 Watercourse Level: On ground surface Permanent: True Watercourse Name: Not Supplied Catchment Name: Thames Primacy: 1	A18NE (N)	884	5	508958 182824
32	**OS Water Network Lines** Watercourse Form: Inland river Watercourse Length: 0.9 Watercourse Level: Underground Permanent: True Watercourse Name: Not Supplied Catchment Name: Thames Primacy: 1	A18NE (N)	886	5	508952 182827
33	**OS Water Network Lines** Watercourse Form: Inland river Watercourse Length: 3.8 Watercourse Level: On ground surface Permanent: True Watercourse Name: Not Supplied Catchment Name: Thames Primacy: 1	A18NE (N)	886	5	508953 182827
34	**OS Water Network Lines** Watercourse Form: Lake Watercourse Length: 2.3 Watercourse Level: On ground surface Permanent: True Watercourse Name: Not Supplied Catchment Name: Thames Primacy: 1	A18NE (N)	889	5	508946 182830

Map ID	Details	Quadrant Reference (Compass Direction)	Estimated Distance From Site	Contact	NGR
35	**OS Water Network Lines** Watercourse Form: Inland river Watercourse Length: 4.2 Watercourse Level: On ground surface Permanent: True Watercourse Name: Not Supplied Catchment Name: Thames Primacy: 1	A18NE (N)	889	5	508956 182829
36	**OS Water Network Lines** Watercourse Form: Inland river Watercourse Length: 1.6 Watercourse Level: Underground Permanent: True Watercourse Name: Not Supplied Catchment Name: Thames Primacy: 1	A18NE (N)	890	5	508947 182832
37	**OS Water Network Lines** Watercourse Form: Inland river Watercourse Length: 7.0 Watercourse Level: On ground surface Permanent: True Watercourse Name: Not Supplied Catchment Name: Thames Primacy: 1	A18NE (N)	891	5	508949 182832
38	**OS Water Network Lines** Watercourse Form: Inland river Watercourse Length: 41.9 Watercourse Level: On ground surface Permanent: True Watercourse Name: Not Supplied Catchment Name: Thames Primacy: 1	A18NE (N)	893	5	508956 182834

Map ID	Details	Quadrant Reference (Compass Direction)	Estimated Distance From Site	Contact	NGR
	Local Authority Landfill Coverage Name: London Borough of Hillingdon - Has not been able to supply Landfill data		0	3	508856 181918
39	**Potentially Infilled Land (Water)** Use: Unknown Filled Ground (Pond, marsh, river, stream, dock etc) Date of Mapping: 1960	A13NE (NE)	217	-	508979 182136
40	**Potentially Infilled Land (Water)** Use: Unknown Filled Ground (Pond, marsh, river, stream, dock etc) Date of Mapping: 1960	A18SE (NE)	451	-	509163 182292
41	**Potentially Infilled Land (Water)** Use: Unknown Filled Ground (Pond, marsh, river, stream, dock etc) Date of Mapping: 1935	A19SW (NE)	647	-	509320 182415
42	**Potentially Infilled Land (Water)** Use: Unknown Filled Ground (Pond, marsh, river, stream, dock etc) Date of Mapping: 1935	A8SE (S)	749	-	508876 181140
43	**Potentially Infilled Land (Water)** Use: Unknown Filled Ground (Pond, marsh, river, stream, dock etc) Date of Mapping: 1960	A7SE (SW)	900	-	508262 181205
44	**Registered Waste Transfer Sites** Licence Holder: S Grundon (Waste) Ltd Licence Reference: DL019 Site Location: 589 Uxbridge Road, Hayes, Middlesex Operator Location: As Site Address Authority: Environment Agency - Thames Region, North East Area Site Category: Transfer Max Input Rate: Large (Equal to or greater than 75,000 and less than 250,000 tonnes per year) Waste Source Restrictions: No known restriction on source of waste Licence Status: Licence lapsed/cancelled/defunct/not applicable/surrenderedCancelled Dated: 1st October 1977 Preceded By Licence: Not Given Superseded By Licence: Not Given Positional Accuracy: Manually positioned to the address or location Boundary Quality: Not Supplied Authorised Waste: Commercial Waste Construction Ind. Wastes Ind. Non-Haz. Inert, Non-Flammable Ind. Non-Haz. Potentially Combustible Max.Waste Permitted By Licence-Stated Prohibited Waste: Notifiable Wastes	A13SE (SE)	321	2	509130 181700
45	**Registered Waste Transfer Sites** Licence Holder: J.E.D.Insulations Ltd Licence Reference: DL111 Site Location: Heath House, West Drayton Road, Hillingdon, Uxbridge, Middlesex Operator Location: As Site Address Authority: Environment Agency - Thames Region, North East Area Site Category: Transfer Max Input Rate: Undefined Waste Source Restrictions: No known restriction on source of waste Licence Status: Licence lapsed/cancelled/defunct/not applicable/surrenderedCancelled Dated: 1st January 1983 Preceded By Licence: Not Given Superseded By Licence: Not Given Positional Accuracy: Manually positioned to the road within the address or location Boundary Quality: Not Supplied Authorised Waste: Asbestos Prohibited Waste: Biodegradable/Putrescible Waste Clinical Wastes	A12NE (W)	484	2	508350 181950

Map ID	Details	Quadrant Reference (Compass Direction)	Estimated Distance From Site	Contact	NGR
	BGS 1:625,000 Solid Geology Description: Thames Group	A13NE (E)	0	1	508856 181918
	BGS Estimated Soil Chemistry No data available				
	BGS Measured Urban Soil Chemistry Source: British Geological Survey, National Geoscience Information Service Grid: 508726, 181693 Soil Sample Type: Topsoil Sample Area: London Arsenic Measured Concentration: 20.50 mg/kg Cadmium Measured Concentration: 0.60 mg/kg Chromium Measured Concentration: 66.50 mg/kg Lead Measured Concentration: 193.90 mg/kg Nickel Measured Concentration: 25.70 mg/kg	A13SW (SW)	234	1	508726 181693
	BGS Measured Urban Soil Chemistry Source: British Geological Survey, National Geoscience Information Service Grid: 508769, 182168 Soil Sample Type: Topsoil Sample Area: London Arsenic Measured Concentration: 18.30 mg/kg Cadmium Measured Concentration: 0.90 mg/kg Chromium Measured Concentration: 64.40 mg/kg Lead Measured Concentration: 220.80 mg/kg Nickel Measured Concentration: 27.90 mg/kg	A13NW (N)	239	1	508769 182168
	BGS Measured Urban Soil Chemistry Source: British Geological Survey, National Geoscience Information Service Grid: 509261, 181745 Soil Sample Type: Topsoil Sample Area: London Arsenic Measured Concentration: 13.20 mg/kg Cadmium Measured Concentration: 0.60 mg/kg Chromium Measured Concentration: 68.30 mg/kg Lead Measured Concentration: 114.00 mg/kg Nickel Measured Concentration: 18.90 mg/kg	A14SW (SE)	417	1	509261 181745
	BGS Measured Urban Soil Chemistry Source: British Geological Survey, National Geoscience Information Service Grid: 509284, 182263 Soil Sample Type: Topsoil Sample Area: London Arsenic Measured Concentration: 17.90 mg/kg Cadmium Measured Concentration: 1.00 mg/kg Chromium Measured Concentration: 79.30 mg/kg Lead Measured Concentration: 173.70 mg/kg Nickel Measured Concentration: 31.00 mg/kg	A19SW (NE)	518	1	509284 182263

Map ID	Details	Quadrant Reference (Compass Direction)	Estimated Distance From Site	Contact	NGR
	BGS Measured Urban Soil Chemistry Source: British Geological Survey, National Geoscience Information Service Grid: 508277, 181779 Soil Sample Type: Topsoil Sample Area: London Arsenic Measured Concentration: 11.20 mg/kg Cadmium Measured Concentration: 0.50 mg/kg Chromium Measured Concentration: 76.10 mg/kg Lead Measured Concentration: 69.30 mg/kg Nickel Measured Concentration: 17.80 mg/kg	A12SE (W)	568	1	508277 181779
	BGS Measured Urban Soil Chemistry Source: British Geological Survey, National Geoscience Information Service Grid: 508255, 182174 Soil Sample Type: Topsoil Sample Area: London Arsenic Measured Concentration: 27.80 mg/kg Cadmium Measured Concentration: 0.60 mg/kg Chromium Measured Concentration: 64.50 mg/kg Lead Measured Concentration: 342.50 mg/kg Nickel Measured Concentration: 33.40 mg/kg	A12NE (NW)	627	1	508255 182174
	BGS Measured Urban Soil Chemistry Source: British Geological Survey, National Geoscience Information Service Grid: 508735, 181267 Soil Sample Type: Topsoil Sample Area: London Arsenic Measured Concentration: 13.90 mg/kg Cadmium Measured Concentration: 0.60 mg/kg Chromium Measured Concentration: 76.10 mg/kg Lead Measured Concentration: 224.00 mg/kg Nickel Measured Concentration: 24.90 mg/kg	A8NW (S)	637	1	508735 181267
	BGS Measured Urban Soil Chemistry Source: British Geological Survey, National Geoscience Information Service Grid: 509234, 181302 Soil Sample Type: Topsoil Sample Area: London Arsenic Measured Concentration: 17.80 mg/kg Cadmium Measured Concentration: 2.10 mg/kg Chromium Measured Concentration: 60.90 mg/kg Lead Measured Concentration: 302.10 mg/kg Nickel Measured Concentration: 40.20 mg/kg	A9NW (SE)	691	1	509234 181302
	BGS Measured Urban Soil Chemistry Source: British Geological Survey, National Geoscience Information Service Grid: 508253, 181368 Soil Sample Type: Topsoil Sample Area: London Arsenic Measured Concentration: 17.60 mg/kg Cadmium Measured Concentration: 0.60 mg/kg Chromium Measured Concentration: 84.80 mg/kg Lead Measured Concentration: 178.20 mg/kg Nickel Measured Concentration: 30.80 mg/kg	A7NE (SW)	787	1	508253 181368

Map ID	Details	Quadrant Reference (Compass Direction)	Estimated Distance From Site	Contact	NGR
	BGS Measured Urban Soil Chemistry Source: British Geological Survey, National Geoscience Information Service Grid: 509214, 182752 Soil Sample Type: Topsoil Sample Area: London Arsenic Measured Concentration: 14.10 mg/kg Cadmium Measured Concentration: 0.60 mg/kg Chromium Measured Concentration: 90.00 mg/kg Lead Measured Concentration: 68.00 mg/kg Nickel Measured Concentration: 37.30 mg/kg	A19NW (NE)	876	1	509214 182752
	BGS Measured Urban Soil Chemistry Source: British Geological Survey, National Geoscience Information Service Grid: 508737, 182833 Soil Sample Type: Topsoil Sample Area: London Arsenic Measured Concentration: 12.60 mg/kg Cadmium Measured Concentration: 0.50 mg/kg Chromium Measured Concentration: 78.20 mg/kg Lead Measured Concentration: 56.30 mg/kg Nickel Measured Concentration: 18.50 mg/kg	A18NW (N)	897	1	508737 182833
	BGS Measured Urban Soil Chemistry Source: British Geological Survey, National Geoscience Information Service Grid: 509786, 181735 Soil Sample Type: Topsoil Sample Area: London Arsenic Measured Concentration: 14.80 mg/kg Cadmium Measured Concentration: 0.80 mg/kg Chromium Measured Concentration: 69.60 mg/kg Lead Measured Concentration: 114.30 mg/kg Nickel Measured Concentration: 23.10 mg/kg	A14SE (E)	929	1	509786 181735
	BGS Measured Urban Soil Chemistry Source: British Geological Survey, National Geoscience Information Service Grid: 509778, 182242 Soil Sample Type: Topsoil Sample Area: London Arsenic Measured Concentration: 13.70 mg/kg Cadmium Measured Concentration: 1.50 mg/kg Chromium Measured Concentration: 81.80 mg/kg Lead Measured Concentration: 112.70 mg/kg Nickel Measured Concentration: 22.80 mg/kg	A14NE (E)	950	1	509778 182242

Map ID	Details	Quadrant Reference (Compass Direction)	Estimated Distance From Site	Contact	NGR
	BGS Urban Soil Chemistry Averages Source: British Geological Survey, National Geoscience Information Service Sample Area: London Count Id: 7209 Arsenic Minimum Concentration: 1.00 mg/kg Arsenic Average Concentration: 17.00 mg/kg Arsenic Maximum Concentration: 161.00 mg/kg Cadmium Minimum Concentration: 0.10 mg/kg Cadmium Average Concentration: 0.90 mg/kg Cadmium Maximum Concentration: 165.20 mg/kg Chromium Minimum Concentration: 13.00 mg/kg Chromium Average Concentration: 79.00 mg/kg Chromium Maximum Concentration: 2094.00 mg/kg Lead Minimum Concentration: 11.00 mg/kg Lead Average Concentration: 280.00 mg/kg Lead Maximum Concentration: 10000.00 mg/kg Nickel Minimum Concentration: 2.00 mg/kg Nickel Average Concentration: 28.00 mg/kg Nickel Maximum Concentration: 506.00 mg/kg	A13NE (E)	0	1	508856 181918
	Coal Mining Affected Areas In an area that might not be affected by coal mining				
	Non Coal Mining Areas of Great Britain No Hazard				
	Potential for Collapsible Ground Stability Hazards Hazard Potential: Very Low Source: British Geological Survey, National Geoscience Information Service	A13NE (E)	0	1	508856 181918
	Potential for Compressible Ground Stability Hazards Hazard Potential: No Hazard Source: British Geological Survey, National Geoscience Information Service	A13NE (E)	0	1	508856 181918
	Potential for Ground Dissolution Stability Hazards Hazard Potential: No Hazard Source: British Geological Survey, National Geoscience Information Service	A13NE (E)	0	1	508856 181918
	Potential for Landslide Ground Stability Hazards Hazard Potential: Very Low Source: British Geological Survey, National Geoscience Information Service	A13NE (E)	0	1	508856 181918
	Potential for Running Sand Ground Stability Hazards Hazard Potential: Very Low Source: British Geological Survey, National Geoscience Information Service	A13NE (E)	0	1	508856 181918
	Potential for Shrinking or Swelling Clay Ground Stability Hazards Hazard Potential: Low Source: British Geological Survey, National Geoscience Information Service	A13NE (E)	0	1	508856 181918
	Potential for Shrinking or Swelling Clay Ground Stability Hazards Hazard Potential: No Hazard Source: British Geological Survey, National Geoscience Information Service	A13SE (S)	0	1	508857 181914
	Potential for Shrinking or Swelling Clay Ground Stability Hazards Hazard Potential: No Hazard Source: British Geological Survey, National Geoscience Information Service	A13NW (NW)	225	1	508724 182134
	Radon Potential - Radon Affected Areas Affected Area: The property is in a Lower probability radon area (less than 1% of homes are estimated to be at or above the Action Level). Source: British Geological Survey, National Geoscience Information Service	A13NE (E)	0	1	508856 181918
	Radon Potential - Radon Protection Measures Protection Measure: No radon protective measures are necessary in the construction of new dwellings or extensions Source: British Geological Survey, National Geoscience Information Service	A13NE (E)	0	1	508856 181918

Map ID	Details	Quadrant Reference (Compass Direction)	Estimated Distance From Site	Contact	NGR
46	**Contemporary Trade Directory Entries** Name: Mangajo Location: Home Farm, Hayes End Road, Hayes, Middlesex, UB4 8EN Classification: Soft Drinks - Manufacturers **Status: Inactive** Positional Accuracy: Automatically positioned to the address	A13NE (N)	0	-	508855 181933
47	**Contemporary Trade Directory Entries** Name: Brandon Hire Location: Hayes End Road, Hayes, UB4 8EH Classification: Lifting Equipment **Status: Active** Positional Accuracy: Automatically positioned to the address	A13NE (NE)	0	-	508859 181922
47	**Contemporary Trade Directory Entries** Name: Quality Tyres & Services Location: Tyres, Hayes, Middlesex, UB4 8JE Classification: Tyre Dealers **Status: Inactive** Positional Accuracy: Manually positioned within the geographical locality	A13SW (SW)	17	-	508829 181885
47	**Contemporary Trade Directory Entries** Name: Road Link Uk Location: Uxbridge Road, Hayes, Middlesex, UB4 8JE Classification: Car Dealers - Used **Status: Active** Positional Accuracy: Manually positioned within the geographical locality	A13SW (SW)	17	-	508829 181885
47	**Contemporary Trade Directory Entries** Name: Keeler Motor Group Ltd Location: Uxbridge Road, HAYES, Middlesex, UB4 8JE Classification: Exhaust & Shock Absorber Centres **Status: Inactive** Positional Accuracy: Automatically positioned to the address	A13SW (SW)	17	-	508829 181885
47	**Contemporary Trade Directory Entries** Name: Quality Tyres Location: Unit 1, 1190, Uxbridge Road, Hayes, UB4 8JB Classification: Tyre Dealers **Status: Inactive** Positional Accuracy: Automatically positioned to the address	A13SW (S)	22	-	508845 181875
47	**Contemporary Trade Directory Entries** Name: Quality Tyres Auto Services Location: Unit 1, 1190, Uxbridge Road, Hayes, UB4 8JB Classification: Tyre Dealers **Status: Inactive** Positional Accuracy: Automatically positioned to the address	A13SW (S)	22	-	508845 181875
47	**Contemporary Trade Directory Entries** Name: Hadley Motors Location: Unit 1, 1190, Uxbridge Road, Hayes, UB4 8JB Classification: Car Dealers - Used **Status: Active** Positional Accuracy: Automatically positioned to the address	A13SW (S)	22	-	508845 181875
47	**Contemporary Trade Directory Entries** Name: Crown Autos Location: Unit 1, 1190, Uxbridge Road, Hayes, UB4 8JB Classification: Car Dealers - Used **Status: Inactive** Positional Accuracy: Automatically positioned to the address	A13SW (S)	22	-	508845 181875
47	**Contemporary Trade Directory Entries** Name: Quality Tyres Location: Unit 2, 1190 Uxbridge Road, Hayes, Middlesex, UB4 8JB Classification: Garage Services **Status: Active** Positional Accuracy: Automatically positioned to the address	A13SW (S)	22	-	508845 181875
47	**Contemporary Trade Directory Entries** Name: Wilson & Wylie Contracts Ltd Location: Wilson and Wylie Contracts Ltd, Newport Road, Hayes, UB4 8JX Classification: Marine Equipment & Supplies **Status: Inactive** Positional Accuracy: Automatically positioned to the address	A13SW (W)	34	-	508798 181911
48	**Contemporary Trade Directory Entries** Name: Keeler Tyre & Exhaust Centre Location: 1190 Uxbridge Rd, Hayes, Middlesex, UB4 8JE Classification: Exhaust & Shock Absorber Centres **Status: Inactive** Positional Accuracy: Manually positioned to the road within the address or location	A13SW (S)	49	-	508832 181850

Map ID	Details	Quadrant Reference (Compass Direction)	Estimated Distance From Site	Contact	NGR
48	**Contemporary Trade Directory Entries** Name: Orange Ironing Location: 693, Uxbridge Road, Hayes, Middlesex, UB4 8HT Classification: Ironing & Home Laundry Services **Status: Inactive** Positional Accuracy: Automatically positioned to the address	A13SW (SW)	84	-	508815 181819
48	**Contemporary Trade Directory Entries** Name: Orange Ironing Location: 693, Uxbridge Road, Hayes, Middlesex, UB4 8HT Classification: Ironing & Home Laundry Services **Status: Inactive** Positional Accuracy: Automatically positioned to the address	A13SW (SW)	84	-	508815 181819
49	**Contemporary Trade Directory Entries** Name: Cars Wanted Cash Scrap Yards Ggg Location: Newport Road, Hayes, Middlesex, ub4 8jx Classification: Car Breakers & Dismantlers **Status: Inactive** Positional Accuracy: Manually positioned within the geographical locality	A13NW (W)	64	-	508773 181944
49	**Contemporary Trade Directory Entries** Name: Jewson Location: Newport Road, Hayes, Middlesex, UB4 8JX Classification: Builders' Merchants **Status: Active** Positional Accuracy: Manually positioned within the geographical locality	A13NW (W)	64	-	508773 181944
49	**Contemporary Trade Directory Entries** Name: Mule Location: Unit 1-2, Newport Road, Hayes, UB4 8JZ Classification: Precision Engineers **Status: Inactive** Positional Accuracy: Automatically positioned to the address	A13NW (W)	72	-	508761 181919
49	**Contemporary Trade Directory Entries** Name: Xpress Tools & Fittings Location: 1270 Uxbridge Rd, Hayes, Middlesex, UB4 8JF Classification: Builders' Tools & Equipment Manufacturers **Status: Inactive** Positional Accuracy: Manually positioned to the address or location	A13SW (W)	95	-	508737 181891
49	**Contemporary Trade Directory Entries** Name: Draypark Motors Location: Rear of 1278, Uxbridge Road, Hayes, UB4 8JF Classification: Wheel Manufacturers **Status: Active** Positional Accuracy: Automatically positioned to the address	A13NW (W)	97	-	508736 181922
49	**Contemporary Trade Directory Entries** Name: Draypark Motors Location: 1278, Uxbridge Road, Hayes, Middlesex, UB4 8JF Classification: Garage Services **Status: Inactive** Positional Accuracy: Automatically positioned to the address	A13SW (W)	105	-	508727 181900
50	**Contemporary Trade Directory Entries** Name: Lightbridge Support Services Location: Hayes End Road, Hayes, Middlesex, UB4 8EH Classification: Commercial Cleaning Services **Status: Inactive** Positional Accuracy: Automatically positioned to the address	A13NE (N)	84	-	508899 182025
51	**Contemporary Trade Directory Entries** Name: Hopespare Location: 645, Uxbridge Road, HAYES, Middlesex, UB4 8HS Classification: Hydraulic Engineers **Status: Active** Positional Accuracy: Automatically positioned to the address	A13SE (S)	104	-	508898 181788
51	**Contemporary Trade Directory Entries** Name: Cottage Cars Location: 641, Uxbridge Road, Hayes, Middlesex, UB4 8HS Classification: Car Dealers - Used **Status: Active** Positional Accuracy: Automatically positioned to the address	A13SE (S)	115	-	508903 181779
52	**Contemporary Trade Directory Entries** Name: Stuart T V & Electricals Location: 1294, Uxbridge Road, HAYES, Middlesex, UB4 8JG Classification: Domestic Appliances - Servicing, Repairs & Parts **Status: Active** Positional Accuracy: Automatically positioned to the address	A13SW (W)	135	-	508697 181903

Map ID	Details	Quadrant Reference (Compass Direction)	Estimated Distance From Site	Contact	NGR
52	**Contemporary Trade Directory Entries** Name: Supeda Dry Cleaners Location: 1306a, Uxbridge Road, Hayes, Middlesex, UB4 8JG Classification: Dry Cleaners **Status: Inactive** Positional Accuracy: Automatically positioned to the address	A13SW (W)	153	-	508679 181913
53	**Contemporary Trade Directory Entries** Name: Jambo Cargo Location: 36, Dawson Close, Hayes, UB3 2RH Classification: Cargo Handling Services **Status: Active** Positional Accuracy: Automatically positioned to the address	A13SW (S)	144	-	508834 181750
54	**Contemporary Trade Directory Entries** Name: Hayes End Car Sales Location: 773, Uxbridge Road, Hayes, Middlesex, UB4 8HY Classification: Car Dealers - Used **Status: Inactive** Positional Accuracy: Automatically positioned to the address	A13SW (W)	231	-	508602 181871
54	**Contemporary Trade Directory Entries** Name: Discount Tyres Location: 769 Uxbridge Rd, Hayes, Middlesex, UB4 8HY Classification: Tyre Dealers **Status: Inactive** Positional Accuracy: Manually positioned to the address or location	A13SW (W)	232	-	508602 181871
55	**Contemporary Trade Directory Entries** Name: Cottage Cars Location: 609, Uxbridge Road, Hayes, Middlesex, UB4 8HR Classification: Car Dealers **Status: Inactive** Positional Accuracy: Automatically positioned to the address	A13SE (SE)	237	-	509047 181731
55	**Contemporary Trade Directory Entries** Name: Faulkners Of Middlesex Location: 609, Uxbridge Road, Hayes, Middlesex, UB4 8HR Classification: Car Dealers **Status: Inactive** Positional Accuracy: Automatically positioned to the address	A13SE (SE)	237	-	509047 181731
55	**Contemporary Trade Directory Entries** Name: Rite Cars Location: 609, Uxbridge Road, Hayes, Middlesex, UB4 8HR Classification: Car Dealers - Used **Status: Inactive** Positional Accuracy: Automatically positioned to the address	A13SE (SE)	237	-	509047 181731
56	**Contemporary Trade Directory Entries** Name: J J Sweales Location: 17, Blackpool Gardens, Hayes, Middlesex, UB4 8DY Classification: Garage Services **Status: Inactive** Positional Accuracy: Automatically positioned to the address	A13NE (NE)	257	-	509043 182140
57	**Contemporary Trade Directory Entries** Name: Daz Autos Location: 42, Derwent Drive, Hayes, UB4 8DS Classification: Garage Services **Status: Active** Positional Accuracy: Automatically positioned to the address	A13NE (E)	290	-	509165 181968
58	**Contemporary Trade Directory Entries** Name: Motor Service Centre Location: 38, Rosedale Avenue, Hayes, Middlesex, UB3 2RG Classification: Car Body Repairs **Status: Inactive** Positional Accuracy: Automatically positioned to the address	A13SE (S)	307	-	508953 181594
59	**Contemporary Trade Directory Entries** Name: Commercial Care Services Location: Unit L,589-591 Uxbridge Road, Hayes, Middlesex, UB4 8HP Classification: Garage Services **Status: Inactive** Positional Accuracy: Manually positioned to the road within the address or location	A13SE (SE)	309	-	509139 181736
59	**Contemporary Trade Directory Entries** Name: Galaxy Crash Repair Location: Unit O,589-591 Uxbridge Rd, Hayes, Middlesex, UB4 8HP Classification: Car Body Repairs **Status: Inactive** Positional Accuracy: Manually positioned to the address or location	A13SE (SE)	311	-	509126 181712

Map ID	Details	Quadrant Reference (Compass Direction)	Estimated Distance From Site	Contact	NGR
59	**Contemporary Trade Directory Entries** Name: J Norman Location: Unit 8, 589-591, Uxbridge Road, Hayes, Middlesex, UB4 8HP Classification: Car Radiator Servicing & Repairs **Status: Inactive** Positional Accuracy: Automatically positioned to the address	A13SE (SE)	312	-	509127 181712
59	**Contemporary Trade Directory Entries** Name: A1 Autotech Location: Unit 11, 589-591, Uxbridge Road, Hayes, Middlesex, UB4 8HP Classification: Garage Services **Status: Inactive** Positional Accuracy: Manually positioned to the address or location	A13SE (SE)	313	-	509128 181712
59	**Contemporary Trade Directory Entries** Name: J L Auto Services Location: 589-591, Uxbridge Road, Hayes, Middlesex, UB4 8HP Classification: Garage Services **Status: Inactive** Positional Accuracy: Automatically positioned to the address	A13SE (SE)	317	-	509123 181698
60	**Contemporary Trade Directory Entries** Name: Cream Heads Location: 54, Hayes End Drive, Hayes, Middlesex, UB4 8HE Classification: Catering Equipment **Status: Active** Positional Accuracy: Automatically positioned to the address	A13NW (NW)	310	-	508678 182205
61	**Contemporary Trade Directory Entries** Name: Choice Car Services Ltd Location: 831, Uxbridge Road, Hayes, Middlesex, UB4 8HZ Classification: Breakdown and Recovery **Status: Inactive** Positional Accuracy: Manually positioned to the address or location	A13SW (W)	314	-	508518 181914
61	**Contemporary Trade Directory Entries** Name: Choice Car Services Location: 831, Uxbridge Road, Hayes, Middlesex, UB4 8HZ Classification: Breakdown and Recovery **Status: Inactive** Positional Accuracy: Manually positioned to the address or location	A13SW (W)	314	-	508518 181914
61	**Contemporary Trade Directory Entries** Name: Pioneer Motors Ltd Location: 835, Uxbridge Road, Hayes, UB4 8HZ Classification: Car Dealers - Used **Status: Active** Positional Accuracy: Automatically positioned to the address	A12NE (W)	323	-	508509 181918
62	**Contemporary Trade Directory Entries** Name: Benzol Service Stations Ltd Location: Unit 2, 589-591, Uxbridge Road, Hayes, Middlesex, UB4 8HP Classification: Garage Services **Status: Inactive** Positional Accuracy: Manually positioned to the address or location	A13SE (SE)	318	-	509086 181655
62	**Contemporary Trade Directory Entries** Name: Lrm Location: 589-591, Uxbridge Road, Hayes, Middlesex, UB4 8HP Classification: Metal Products - Fabricated **Status: Inactive** Positional Accuracy: Manually positioned to the address or location	A13SE (SE)	319	-	509086 181654
62	**Contemporary Trade Directory Entries** Name: Ash Lyon Ltd Location: 589-591 Uxbridge Rd, Hayes, Middlesex, UB4 8HP Classification: Garage Services **Status: Inactive** Positional Accuracy: Manually positioned to the address or location	A13SE (SE)	319	-	509086 181654
62	**Contemporary Trade Directory Entries** Name: P B Coachworks Location: Unit 3, 589-591, Uxbridge Road, Hayes, Middlesex, UB4 8HP Classification: Car Body Repairs **Status: Inactive** Positional Accuracy: Automatically positioned to the address	A13SE (SE)	333	-	509101 181650
62	**Contemporary Trade Directory Entries** Name: D K Wright Location: Unit 4, 589-591, Uxbridge Road, Hayes, Middlesex, UB4 8HP Classification: Car Body Repairs **Status: Inactive** Positional Accuracy: Automatically positioned to the address	A13SE (SE)	339	-	509109 181649

Map ID	Details	Quadrant Reference (Compass Direction)	Estimated Distance From Site	Contact	NGR
62	**Contemporary Trade Directory Entries** Name: A A Crashworks Location: Unit 5, 589-591, Uxbridge Road, Hayes, Middlesex, UB4 8HP Classification: Car Body Repairs **Status: Inactive** Positional Accuracy: Manually positioned to the address or location	A13SE (SE)	344	-	509115 181647
62	**Contemporary Trade Directory Entries** Name: K & S Motors Location: Unit 7, 589-591, Uxbridge Road, Hayes, Middlesex, UB4 8HP Classification: Garage Services **Status: Inactive** Positional Accuracy: Automatically positioned to the address	A13SE (SE)	362	-	509123 181630
62	**Contemporary Trade Directory Entries** Name: Auto Crashworks Location: Unit 7, 589-591, Uxbridge Road, Hayes, Middlesex, UB4 8HP Classification: Car Body Repairs **Status: Inactive** Positional Accuracy: Automatically positioned to the address	A13SE (SE)	362	-	509123 181630
63	**Contemporary Trade Directory Entries** Name: Hillingdon Heath Location: Hewens Road, Hayes, Middlesex, UB4 8JR Classification: Car Dealers **Status: Inactive** Positional Accuracy: Manually positioned within the geographical locality	A12NE (W)	422	-	508433 182060
63	**Contemporary Trade Directory Entries** Name: R K Prestige Motors Location: 1380, Uxbridge Road, Uxbridge, UB10 0NQ Classification: Car Dealers - Used **Status: Active** Positional Accuracy: Automatically positioned to the address	A12NE (W)	457	-	508393 182048
64	**Contemporary Trade Directory Entries** Name: Daltons Farm Dairies Ltd Location: Hayes End Road, Hayes, Middlesex, UB4 8EN Classification: Dairies **Status: Inactive** Positional Accuracy: Automatically positioned to the address	A18SW (N)	438	-	508753 182371
65	**Contemporary Trade Directory Entries** Name: Automatic Sales Ltd Location: Heath House, West Drayton Road, UXBRIDGE, Middlesex, UB8 3LA Classification: Vending Machine Manufacturers **Status: Inactive** Positional Accuracy: Automatically positioned to the address	A12NE (W)	476	-	508363 181983
65	**Contemporary Trade Directory Entries** Name: Bromfield Precision Engineering Ltd Location: 905, Uxbridge Road, UXBRIDGE, Middlesex, UB10 0NH Classification: Precision Engineers **Status: Active** Positional Accuracy: Automatically positioned to the address	A12NE (W)	497	-	508346 182018
65	**Contemporary Trade Directory Entries** Name: Sjb Precision Engineering Location: 905, Uxbridge Road, Uxbridge, Middlesex, UB10 0NH Classification: Precision Engineers **Status: Inactive** Positional Accuracy: Automatically positioned to the address	A12NE (W)	498	-	508346 182023
66	**Contemporary Trade Directory Entries** Name: Heinz Location: Hayes Park South Building, Hayes End Road, HAYES, Middlesex, UB4 8AL Classification: Food Products - Manufacturers **Status: Inactive** Positional Accuracy: Automatically positioned to the address	A18SE (N)	480	-	508907 182423
67	**Contemporary Trade Directory Entries** Name: Maxis Location: 89, Park Lane, Hayes, Middlesex, UB4 8AE Classification: Waste Disposal Services **Status: Active** Positional Accuracy: Automatically positioned to the address	A14NW (NE)	489	-	509281 182218
68	**Contemporary Trade Directory Entries** Name: Recovery Location: 57, Albion Road, Hayes, Middlesex, UB3 2ST Classification: Breakdown and Recovery **Status: Inactive** Positional Accuracy: Automatically positioned to the address	A8NE (SE)	505	-	509160 181476

Map ID	Details	Quadrant Reference (Compass Direction)	Estimated Distance From Site	Contact	NGR
69	**Contemporary Trade Directory Entries** Name: A D K Kooling Location: 19a, Park Road, Hayes, UB4 8JN Classification: Air Conditioning & Refrigeration Contractors **Status: Active** Positional Accuracy: Automatically positioned to the address	A14SW (E)	512	-	509375 181807
70	**Contemporary Trade Directory Entries** Name: H & M Tyres Location: 545, Uxbridge Road, Hayes, Middlesex, UB4 8HP Classification: Tyre Dealers **Status: Inactive** Positional Accuracy: Automatically positioned to the address	A14SW (SE)	519	-	509338 181664
70	**Contemporary Trade Directory Entries** Name: 1st Choice Cleaning (Kleanvac) Location: 543, Uxbridge Road, Hayes, Middlesex, UB4 8HP Classification: Carpet, Curtain & Upholstery Cleaners **Status: Inactive** Positional Accuracy: Automatically positioned to the address	A14SW (SE)	530	-	509348 181661
71	**Contemporary Trade Directory Entries** Name: Montrose Foods Ltd Location: Hayes Park, Hayes, Middlesex, UB4 8AL Classification: Food Products - Manufacturers **Status: Inactive** Positional Accuracy: Manually positioned within the geographical locality	A18SE (NE)	526	-	509136 182402
72	**Contemporary Trade Directory Entries** Name: Klawair Location: 58, Cromwell Road, Hayes, Middlesex, UB3 2PR Classification: Engineering Materials **Status: Inactive** Positional Accuracy: Automatically positioned to the address	A8NW (S)	528	-	508794 181367
73	**Contemporary Trade Directory Entries** Name: House Article Location: Hayes Park Central Building, Hayes End Road, Hayes, Middlesex, UB4 8FE Classification: Carpets & Rugs - Manufacturers **Status: Inactive** Positional Accuracy: Automatically positioned to the address	A18SE (N)	531	-	508876 182475
73	**Contemporary Trade Directory Entries** Name: Fujitsu Location: Hayes Park Central Building, Hayes End Road, Hayes, UB4 8FE Classification: Computer Manufacturers **Status: Active** Positional Accuracy: Automatically positioned to the address	A18SE (N)	534	-	508870 182478
74	**Contemporary Trade Directory Entries** Name: Jk Cleaning Service Location: 70, Kingsway, Hayes, Middlesex, UB3 2TZ Classification: Commercial Cleaning Services **Status: Inactive** Positional Accuracy: Automatically positioned to the address	A12SE (SW)	540	-	508367 181626
75	**Contemporary Trade Directory Entries** Name: Badger Appliance Repairs Location: 98, Park Lane, Hayes, Middlesex, UB4 8AE Classification: Domestic Appliances - Servicing, Repairs & Parts **Status: Inactive** Positional Accuracy: Automatically positioned to the address	A19SW (NE)	541	-	509317 182259
76	**Contemporary Trade Directory Entries** Name: Jackson Print Location: 70, Wood End Green Road, Hayes, Middlesex, UB3 2SL Classification: Printers **Status: Inactive** Positional Accuracy: Automatically positioned to the address	A8NE (SE)	578	-	509155 181387
76	**Contemporary Trade Directory Entries** Name: Vision Litho Location: 70, Wood End Green Road, Hayes, Middlesex, UB3 2SL Classification: Printers **Status: Inactive** Positional Accuracy: Automatically positioned to the address	A8NE (SE)	578	-	509155 181387
76	**Contemporary Trade Directory Entries** Name: Vision Litho Location: 70, Wood End Green Road, Hayes, Middlesex, UB3 2SL Classification: Printers **Status: Inactive** Positional Accuracy: Automatically positioned to the address	A8NE (SE)	578	-	509155 181387

Map ID	Details	Quadrant Reference (Compass Direction)	Estimated Distance From Site	Contact	NGR
77	**Contemporary Trade Directory Entries** Name: United Biscuits Location: Hayes Park, Hayes End Road, Hayes, Middlesex, UB4 8EE Classification: Food Products - Manufacturers **Status: Inactive** Positional Accuracy: Automatically positioned to the address	A18SE (N)	636	-	508911 182579
78	**Contemporary Trade Directory Entries** Name: Xpress Alloys London Location: Hurstfield Crescent, Hayes, Middlesex, UB4 8DN Classification: Wheel Manufacturers **Status: Inactive** Positional Accuracy: Manually positioned within the geographical locality	A14NW (E)	639	-	509514 181974
78	**Contemporary Trade Directory Entries** Name: Complete Metal Designs Location: 13, Hurstfield Crescent, Hayes, Middlesex, UB4 8DN Classification: Gate Manufacturers **Status: Active** Positional Accuracy: Automatically positioned to the address	A14NE (E)	684	-	509558 181994
79	**Contemporary Trade Directory Entries** Name: Maxtrans Location: 19, Queens Road, Hayes, UB3 2RY Classification: Freight Forwarders **Status: Active** Positional Accuracy: Automatically positioned to the address	A9NW (SE)	647	-	509317 181421
80	**Contemporary Trade Directory Entries** Name: Pink Pinnie Location: 77, Varcoe Gardens, Hayes, Middlesex, UB3 2FJ Classification: Cleaning Services - Domestic **Status: Active** Positional Accuracy: Automatically positioned to the address	A8SW (S)	659	-	508772 181238
81	**Contemporary Trade Directory Entries** Name: Modern Motors Location: Uxbridge Rd, Hayes, Middlesex, UB4 8HN Classification: Car Dealers - Used **Status: Inactive** Positional Accuracy: Manually positioned within the geographical locality	A14SW (SE)	675	-	509490 181621
82	**Contemporary Trade Directory Entries** Name: Tool Masters Ltd Location: Connaught Works, Uxbridge Road, Uxbridge, Middlesex, UB10 0NN Classification: Grinding Equipment & Services **Status: Inactive** Positional Accuracy: Automatically positioned to the address	A12NW (W)	679	-	508173 182084
83	**Contemporary Trade Directory Entries** Name: J S Car Repairs Location: 3, Commonwealth Avenue, Hayes, Middlesex, UB3 2PL Classification: Garage Services **Status: Inactive** Positional Accuracy: Automatically positioned to the address	A8SW (S)	682	-	508662 181240
84	**Contemporary Trade Directory Entries** Name: Park Salvage Ltd Location: 1116, Uxbridge Road, Hayes, Middlesex, UB4 8QH Classification: Salvage Dealers **Status: Inactive** Positional Accuracy: Automatically positioned to the address	A14SE (E)	698	-	509533 181671
84	**Contemporary Trade Directory Entries** Name: Uxbridge Road Catering Equipment Ltd Location: 1104, Uxbridge Road, Hayes, UB4 8QH Classification: Catering Equipment **Status: Active** Positional Accuracy: Automatically positioned to the address	A14SE (E)	716	-	509549 181662
85	**Contemporary Trade Directory Entries** Name: Punters Garages Ltd Location: 22, New Road, Uxbridge, Middlesex, UB8 3DX Classification: Mot Testing Centres **Status: Active** Positional Accuracy: Manually positioned to the address or location	A12NW (W)	704	-	508137 182021
86	**Contemporary Trade Directory Entries** Name: Bavo Tipping Services Ltd Location: 15, Raynton Drive, Hayes, Middlesex, UB4 8BE Classification: Waste Disposal Services **Status: Inactive** Positional Accuracy: Automatically positioned to the address	A14NE (E)	730	-	509569 182174

Map ID	Details	Quadrant Reference (Compass Direction)	Estimated Distance From Site	Contact	NGR
86	**Contemporary Trade Directory Entries** Name: Bavo Tipping Service Ltd Location: 15, Raynton Drive, Hayes, Middlesex, UB4 8BE Classification: Waste Disposal Services **Status: Inactive** Positional Accuracy: Automatically positioned to the address	A14NE (E)	730	-	509569 182174
87	**Contemporary Trade Directory Entries** Name: Chipsaway Location: 7, Corwell Lane, Uxbridge, Middlesex, UB8 3DD Classification: Car Paint & Lacquer Manufacturers & Suppliers **Status: Active** Positional Accuracy: Automatically positioned to the address	A7NE (SW)	735	-	508185 181552
88	**Contemporary Trade Directory Entries** Name: A B Recovery Location: 2, Woodrow Avenue, Hayes, UB4 8QJ Classification: Car Breakdown & Recovery Services **Status: Inactive** Positional Accuracy: Automatically positioned to the address	A14SE (E)	746	-	509619 181872
89	**Contemporary Trade Directory Entries** Name: Jan Quickfit Location: 505-509 Oxbridge Road, Hayes, Middlesex, UB4 8HH Classification: Garage Services **Status: Inactive** Positional Accuracy: Manually positioned to the address or location	A14SE (SE)	747	-	509552 181584
89	**Contemporary Trade Directory Entries** Name: Modern Motors Uk Ltd Location: 505 Uxbridge Rd, Hayes, Middlesex, UB4 8HN Classification: Car Dealers **Status: Inactive** Positional Accuracy: Manually positioned to the address or location	A14SE (SE)	751	-	509558 181588
90	**Contemporary Trade Directory Entries** Name: G & P Transport Location: 17, Grange Road, Hayes, Middlesex, UB3 2RP Classification: Asphalt & Coated Macadam Laying Contractors **Status: Inactive** Positional Accuracy: Automatically positioned to the address	A9NW (SE)	753	-	509394 181348
91	**Contemporary Trade Directory Entries** Name: Spick & Span Location: 26, Woodrow Avenue, Hayes, Middlesex, UB4 8QJ Classification: Carpet, Curtain & Upholstery Cleaners **Status: Active** Positional Accuracy: Automatically positioned to the address	A14NE (E)	754	-	509630 181937
92	**Contemporary Trade Directory Entries** Name: Beatties Laundry Location: Raynton Cl, Hayes, Middlesex, UB4 8BJ Classification: Laundries & Launderettes **Status: Inactive** Positional Accuracy: Manually positioned to the road within the address or location	A14NE (NE)	763	-	509578 182244
93	**Contemporary Trade Directory Entries** Name: Chemdry Apollo Location: 4, Lancaster Walk, Hayes, Middlesex, UB3 2QL Classification: Carpet, Curtain & Upholstery Cleaners **Status: Inactive** Positional Accuracy: Automatically positioned to the address	A7SE (SW)	773	-	508510 181199
94	**Contemporary Trade Directory Entries** Name: Jay'S Domestic Cleaning Location: 87, Portland Road, Hayes, UB4 8LJ Classification: Cleaning Services - Domestic **Status: Active** Positional Accuracy: Automatically positioned to the address	A19SW (NE)	778	-	509320 182583
95	**Contemporary Trade Directory Entries** Name: Lawrence Transport Services Location: 46, Raynton Drive, Hayes, Middlesex, UB4 8BE Classification: Road Haulage Services **Status: Inactive** Positional Accuracy: Automatically positioned to the address	A14NE (NE)	812	-	509628 182251
96	**Contemporary Trade Directory Entries** Name: Apeer Bird & Pest Control Ltd Location: 6, Byron Way, Hayes, Middlesex, UB4 8AT Classification: Pest & Vermin Control **Status: Active** Positional Accuracy: Automatically positioned to the address	A19SW (NE)	816	-	509501 182469

Map ID	Details	Quadrant Reference (Compass Direction)	Estimated Distance From Site	Contact	NGR
96	**Contemporary Trade Directory Entries** Name: Nbc Bird & Pest Solutions Location: 6, Byron Way, Hayes, Middlesex, UB4 8AT Classification: Pest & Vermin Control **Status: Inactive** Positional Accuracy: Automatically positioned to the address	A19SW (NE)	816	-	509501 182469
97	**Contemporary Trade Directory Entries** Name: Ghai'S Services Location: 14, Wood End Green Road, Hayes, Middlesex, UB3 2SH Classification: Air Conditioning Equipment & Systems **Status: Active** Positional Accuracy: Automatically positioned to the address	A9NW (SE)	818	-	509383 181252
98	**Contemporary Trade Directory Entries** Name: Professional Dry Cleaners Ltd Location: 1044, Uxbridge Road, Hayes, UB4 0RJ Classification: Dry Cleaners **Status: Inactive** Positional Accuracy: Automatically positioned to the address	A14SE (E)	837	-	509658 181607
98	**Contemporary Trade Directory Entries** Name: Metal Finishers Hayes Location: 1000a, Uxbridge Road, Hayes, Middlesex, UB4 0RL Classification: Metal Finishing Services **Status: Active** Positional Accuracy: Automatically positioned to the address	A14SE (E)	871	-	509694 181608
98	**Contemporary Trade Directory Entries** Name: Speedway Cargo & Fright Location: 992 Uxbridge Road, Hayes, Middlesex, UB4 0RL Classification: Freight Forwarders **Status: Active** Positional Accuracy: Automatically positioned to the address	A14SE (E)	877	-	509694 181590
98	**Contemporary Trade Directory Entries** Name: S Dry Cleaners Location: 980, Uxbridge Road, HAYES, Middlesex, UB4 0RL Classification: Dry Cleaners **Status: Active** Positional Accuracy: Automatically positioned to the address	A14SE (E)	893	-	509709 181583
98	**Contemporary Trade Directory Entries** Name: Woodcraft Location: 976, Uxbridge Road, Hayes, Middlesex, UB4 0RL Classification: Fireplaces & Mantelpieces **Status: Inactive** Positional Accuracy: Automatically positioned to the address	A14SE (E)	900	-	509717 181584
98	**Contemporary Trade Directory Entries** Name: Ariana Electronic Location: 964 Uxbridge rd, Hayes, Middlesex, UB4 0RL Classification: Washing Machines - Servicing & Repairs **Status: Active** Positional Accuracy: Manually positioned to the address or location	A9NE (E)	915	-	509730 181578
99	**Contemporary Trade Directory Entries** Name: X I T Solutions Ltd Location: Uxbridge Road, Hillingdon, Uxbridge, Middlesex, UB10 0NA Classification: Printers **Status: Inactive** Positional Accuracy: Automatically positioned to the address	A17SW (W)	857	-	508040 182255
100	**Contemporary Trade Directory Entries** Name: Brentside Car Dealers Location: 314, Kingshill Avenue, Hayes, Middlesex, UB4 8BX Classification: Car Dealers **Status: Inactive** Positional Accuracy: Automatically positioned to the address	A19NW (NE)	881	-	509471 182595
100	**Contemporary Trade Directory Entries** Name: Aldridge Vehicle Services Ltd Location: 312, Kingshill Avenue, Hayes, Middlesex, UB4 8BX Classification: Car Dealers **Status: Inactive** Positional Accuracy: Automatically positioned to the address	A19NW (NE)	885	-	509475 182596
100	**Contemporary Trade Directory Entries** Name: Brentside Cars Location: 312, Kingshill Avenue, Hayes, UB4 8BX Classification: Car Dealers - Used **Status: Inactive** Positional Accuracy: Automatically positioned to the address	A19NW (NE)	886	-	509476 182596

Map ID	Details	Quadrant Reference (Compass Direction)	Estimated Distance From Site	Contact	NGR
100	**Contemporary Trade Directory Entries** Name: Grapes Motor Co Location: 312-314, Kingshill Avenue, Hayes, UB4 8BX Classification: Car Dealers - Used **Status: Active** Positional Accuracy: Automatically positioned to the address	A19NW (NE)	891	-	509481 182598
100	**Contemporary Trade Directory Entries** Name: R E S Location: 298, Kingshill Avenue, Hayes, Middlesex, UB4 8BX Classification: Air Conditioning Equipment & Systems **Status: Inactive** Positional Accuracy: Automatically positioned to the address	A19NW (NE)	919	-	509513 182607
101	**Contemporary Trade Directory Entries** Name: Penguin Cleaning Location: 15, Warwick Crescent, Hayes, Middlesex, UB4 8RE Classification: Commercial Cleaning Services **Status: Inactive** Positional Accuracy: Automatically positioned to the address	A14NE (E)	886	-	509731 182178
101	**Contemporary Trade Directory Entries** Name: Baitpoint Pest Control Location: 50, Warwick Crescent, Hayes, UB4 8RF Classification: Pest & Vermin Control **Status: Active** Positional Accuracy: Automatically positioned to the address	A14NE (E)	927	-	509771 182184
102	**Contemporary Trade Directory Entries** Name: Austins Location: 124, York Avenue, Hayes, Middlesex, UB3 2TP Classification: Commercial Vehicle Bodybuilders & Repairers **Status: Inactive** Positional Accuracy: Automatically positioned to the address	A7SE (SW)	886	-	508326 181174
103	**Contemporary Trade Directory Entries** Name: National Spares & Tyres Location: 98, Lansbury Drive, Hayes, Middlesex, UB4 8SD Classification: Tyre Dealers **Status: Inactive** Positional Accuracy: Automatically positioned to the address	A14NE (E)	886	-	509762 181975
103	**Contemporary Trade Directory Entries** Name: National Spares & Tyres Uk Location: 98, Lansbury Drive, Hayes, Middlesex, UB4 8SD Classification: Tyre Dealers **Status: Active** Positional Accuracy: Automatically positioned to the address	A14NE (E)	886	-	509762 181975
104	**Contemporary Trade Directory Entries** Name: Alpha Location: 30, Corwell Gardens, Uxbridge, Middlesex, UB8 3JT Classification: Catering Equipment - Servicing & Repairs **Status: Inactive** Positional Accuracy: Automatically positioned to the address	A7NE (SW)	897	-	508219 181246
105	**Contemporary Trade Directory Entries** Name: Victory Concrete Pumping Location: 37, Morello Avenue, Uxbridge, Middlesex, UB8 3ES Classification: Concrete Pumping Services **Status: Inactive** Positional Accuracy: Automatically positioned to the address	A12SW (W)	897	-	507944 181770
106	**Contemporary Trade Directory Entries** Name: Asap Chauffeurs Location: 23, Kenilworth Gardens, Hayes, Middlesex, UB4 0AY Classification: Shop Fittings Manufacturers **Status: Inactive** Positional Accuracy: Automatically positioned to the address	A14SE (E)	899	-	509748 181694
107	**Contemporary Trade Directory Entries** Name: Metal Recycling Location: 169, Tudor Road, Hayes, Middlesex, UB3 2QG Classification: Scrap Metal Merchants **Status: Inactive** Positional Accuracy: Automatically positioned to the address	A7SE (S)	902	-	508503 181063
108	**Contemporary Trade Directory Entries** Name: Auto Refurb Location: 75, Haig Road, Uxbridge, Middlesex, UB8 3EQ Classification: Car Body Repairs **Status: Inactive** Positional Accuracy: Automatically positioned to the address	A12SW (W)	902	-	507932 181845

Map ID	Details	Quadrant Reference (Compass Direction)	Estimated Distance From Site	Contact	NGR
109	**Contemporary Trade Directory Entries** Name: Shafiq Enterprises Location: 51, Judge Heath Lane, Hayes, Middlesex, UB3 2NZ Classification: Car Dealers - Used **Status: Inactive** Positional Accuracy: Automatically positioned to the address	A8SE (S)	904	-	508896 180986
110	**Contemporary Trade Directory Entries** Name: Concept Window Cleaning Co Location: 28, Star Road, Uxbridge, Middlesex, UB10 0QH Classification: Cleaning Services - Commercial **Status: Inactive** Positional Accuracy: Automatically positioned to the address	A17SW (NW)	904	-	508030 182347
111	**Contemporary Trade Directory Entries** Name: Nadeem Autos Location: 21, Dawley Avenue, Uxbridge, UB8 3BT Classification: Car Dealers - Used **Status: Active** Positional Accuracy: Automatically positioned to the address	A7NW (SW)	912	-	508031 181465
112	**Contemporary Trade Directory Entries** Name: Aztech Location: 6, Park Parade, Barra Hall Circus, Hayes, Middlesex, UB3 2NU Classification: Domestic Appliances - Servicing, Repairs & Parts **Status: Inactive** Positional Accuracy: Automatically positioned to the address	A8SE (S)	915	-	509159 181021
112	**Contemporary Trade Directory Entries** Name: Allsorts Location: 6, Park Parade, Barra Hall Circus, Hayes, Middlesex, UB3 2NU Classification: Washing Machines - Servicing & Repairs **Status: Inactive** Positional Accuracy: Automatically positioned to the address	A8SE (S)	915	-	509159 181021
113	**Contemporary Trade Directory Entries** Name: A.A1. Rofis Garage Location: A, 34, Nellgrove Road, Uxbridge, Middlesex, UB10 0SX Classification: Garage Services **Status: Inactive** Positional Accuracy: Automatically positioned to the address	A12NW (W)	915	-	507937 182109
113	**Contemporary Trade Directory Entries** Name: Rofis Garage Location: A, 34, Nellgrove Road, Uxbridge, Middlesex, UB10 0SX Classification: Garage Services **Status: Inactive** Positional Accuracy: Automatically positioned to the address	A12NW (W)	915	-	507937 182109
114	**Contemporary Trade Directory Entries** Name: Moonlight Bedz Ltd Location: 2, Byron Parade, Uxbridge Road, Uxbridge, Middlesex, UB10 0LZ Classification: Bed & Mattress Manufacturers **Status: Inactive** Positional Accuracy: Automatically positioned to the address	A17SW (NW)	918	-	507986 182284
114	**Contemporary Trade Directory Entries** Name: Star Location: Uxbridge Road, Uxbridge, Middlesex, UB10 0LY Classification: Petrol Filling Stations **Status: Inactive** Positional Accuracy: Automatically positioned to the address	A17SW (NW)	945	-	507965 182302
115	**Contemporary Trade Directory Entries** Name: Libra Service Location: A, 100, Lansbury Drive, Hayes, Middlesex, UB4 8SE Classification: Car Breakdown & Recovery Services **Status: Inactive** Positional Accuracy: Automatically positioned in the proximity of the address	A14NE (E)	930	-	509801 182039
116	**Contemporary Trade Directory Entries** Name: Muckers Location: 36, Exmouth Road, Hayes, Middlesex, UB4 8LL Classification: Waste Disposal Services **Status: Inactive** Positional Accuracy: Automatically positioned to the address	A18NE (N)	937	-	509114 182851
117	**Contemporary Trade Directory Entries** Name: Reliance Auto Services Location: 2-6, Charles Street, Uxbridge, Middlesex, UB10 0SY Classification: Garage Services **Status: Inactive** Positional Accuracy: Automatically positioned to the address	A12NW (W)	947	-	507932 182219

Map ID	Details	Quadrant Reference (Compass Direction)	Estimated Distance From Site	Contact	NGR
118	**Contemporary Trade Directory Entries** Name: Gee 1 Motors Uk Location: 132, Haig Road, Uxbridge, UB8 3EG Classification: Car Dealers - Used **Status: Active** Positional Accuracy: Automatically positioned to the address	A12NW (W)	948	-	507884 181926
119	**Contemporary Trade Directory Entries** Name: Auto Trident Recovery Location: 55, Star Road, Uxbridge, Middlesex, UB10 0QN Classification: Car Breakdown & Recovery Services **Status: Inactive** Positional Accuracy: Automatically positioned to the address	A17SW (NW)	948	-	508128 182569
120	**Contemporary Trade Directory Entries** Name: V C Services Location: 12, Princes Park Lane, Hayes, Middlesex, UB3 1JS Classification: Domestic Appliances - Servicing, Repairs & Parts **Status: Inactive** Positional Accuracy: Automatically positioned to the address	A8SW (S)	955	-	508591 180976
121	**Contemporary Trade Directory Entries** Name: Morgan Fire Protection Ltd Location: 10, Harrowview, Uxbridge, Middlesex, UB10 0QG Classification: Firefighting Equipment **Status: Inactive** Positional Accuracy: Automatically positioned to the address	A17NE (NW)	960	-	508192 182651
122	**Contemporary Trade Directory Entries** Name: Hayes Carpet Cleaners Location: 6, Princes Park Avenue, Hayes, Middlesex, UB3 1LD Classification: Carpet, Curtain & Upholstery Cleaners **Status: Inactive** Positional Accuracy: Automatically positioned to the address	A8SW (S)	976	-	508662 180936
123	**Contemporary Trade Directory Entries** Name: H C S Tools Ltd Location: Empire House, Butler Street, Uxbridge, Middlesex, UB10 0QS Classification: Grinding Equipment & Services **Status: Inactive** Positional Accuracy: Automatically positioned to the address	A17SW (NW)	994	-	507935 182358
124	**Contemporary Trade Directory Entries** Name: Express Printers Location: 150, Lansbury Drive, Hayes, Middlesex, UB4 8SG Classification: Printers **Status: Inactive** Positional Accuracy: Automatically positioned to the address	A14NE (E)	995	-	509854 182126
125	**Contemporary Trade Directory Entries** Name: One Number Services Location: 52, Corwell Gardens, Uxbridge, Middlesex, UB8 3JT Classification: Cleaning Materials & Equipment **Status: Inactive** Positional Accuracy: Automatically positioned to the address	A7SW (SW)	997	-	508175 181152
126	**Contemporary Trade Directory Entries** Name: Backhouse Location: 14, Goshawk Gardens, Hayes, Middlesex, UB4 8LA Classification: Upholstery Manufacturers **Status: Inactive** Positional Accuracy: Automatically positioned to the address	A19NW (NE)	999	-	509255 182868
127	**Fuel Station Entries** Name: Hayes End Service Station Location: 1364, Uxbridge Road Hayes End Road, Hayes End , Hayes, Outer London, UB4 8JE Brand: Texaco Premises Type: Petrol Station **Status: Closed** Positional Accuracy: Manually positioned to the address or location	A13SW (S)	22	-	508853 181872
128	**Fuel Station Entries** Name: Uxbridge Service Station Location: 1368, Uxbridge Road , Hayes End , Hayes, Outer London, UB4 8JB Brand: Obsolete Premises Type: Not Applicable **Status: Obsolete** Positional Accuracy: Manually positioned to the address or location	A12NE (W)	354	-	508488 181998

Map ID	Details	Quadrant Reference (Compass Direction)	Estimated Distance From Site	Contact	NGR
129	**Points of Interest - Commercial Services** Name: Mangajo Location: Home Farm, Hayes End Road, Hayes, UB4 8EN Category: Transport, Storage and Delivery Class Code: Distribution and Haulage Positional Accuracy: Positioned to address or location	A13NE (N)	0	6	508855 181932
129	**Points of Interest - Commercial Services** Name: Mangajo Location: Home Farm, Hayes End Road, Hayes, UB4 8EN Category: Transport, Storage and Delivery Class Code: Distribution and Haulage Positional Accuracy: Positioned to address or location	A13NE (N)	0	6	508855 181933
129	**Points of Interest - Commercial Services** Name: Keeler Motor Group Ltd Location: Uxbridge Road, Hayes, UB4 8JE Category: Repair and Servicing Class Code: Vehicle Repair, Testing and Servicing Positional Accuracy: Positioned to address or location	A13SW (SW)	17	6	508829 181885
129	**Points of Interest - Commercial Services** Name: Keeler Motor Group Ltd Location: Uxbridge Road, Hayes, UB4 8JE Category: Repair and Servicing Class Code: Vehicle Repair, Testing and Servicing Positional Accuracy: Positioned to address or location	A13SW (SW)	17	6	508829 181885
129	**Points of Interest - Commercial Services** Name: Y4 Express Ltd Location: Newport Road, Hayes, UB4 8JX Category: Transport, Storage and Delivery Class Code: Distribution and Haulage Positional Accuracy: Positioned to address or location	A13SW (W)	18	6	508815 181912
129	**Points of Interest - Commercial Services** Name: Quality Tyres Location: Unit 2, 1190 Uxbridge Road, Hayes, UB4 8JB Category: Repair and Servicing Class Code: Vehicle Repair, Testing and Servicing Positional Accuracy: Positioned to address or location	A13SW (S)	22	6	508845 181875
130	**Points of Interest - Commercial Services** Name: Draypark Motors Location: Rear of 1278, Uxbridge Road, Hayes, UB4 8JF Category: Repair and Servicing Class Code: Vehicle Repair, Testing and Servicing Positional Accuracy: Positioned to address or location	A13NW (W)	97	6	508736 181922
130	**Points of Interest - Commercial Services** Name: Dhillon Motorworks Location: 1278 Uxbridge Road, Hayes, UB4 8JF Category: Repair and Servicing Class Code: Vehicle Repair, Testing and Servicing Positional Accuracy: Positioned to address or location	A13SW (W)	106	6	508726 181900
131	**Points of Interest - Commercial Services** Name: Jambo Cargo Location: 36 Dawson Close, Hayes, UB3 2RH Category: Transport, Storage and Delivery Class Code: Distribution and Haulage Positional Accuracy: Positioned to address or location	A13SW (S)	144	6	508834 181750
132	**Points of Interest - Commercial Services** Name: Daz Autos Location: 42 Derwent Drive, Hayes, UB4 8DS Category: Repair and Servicing Class Code: Vehicle Repair, Testing and Servicing Positional Accuracy: Positioned to address or location	A13NE (E)	290	6	509165 181968
133	**Points of Interest - Commercial Services** Name: Blue Sky Car Valeting Location: Unit 11 589-591, Uxbridge Road, Hayes, UB4 8HP Category: Personal, Consumer and other Services Class Code: Vehicle Cleaning Services Positional Accuracy: Positioned to address or location	A13SE (SE)	309	6	509075 181657
133	**Points of Interest - Commercial Services** Name: Diesels Location: Unit L, 589-591 Uxbridge Rd, Hayes, Middlesex, UB4 8HP Category: Repair and Servicing Class Code: Vehicle Repair, Testing and Servicing Positional Accuracy: Positioned to address or location	A13SE (SE)	311	6	509126 181712

Map ID	Details	Quadrant Reference (Compass Direction)	Estimated Distance From Site	Contact	NGR
133	**Points of Interest - Commercial Services** Name: Galaxy Crash Repair Location: Unit O, 589-591 Uxbridge Rd, Hayes, Middlesex, UB4 8HP Category: Repair and Servicing Class Code: Vehicle Repair, Testing and Servicing Positional Accuracy: Positioned to address or location	A13SE (SE)	311	6	509126 181712
133	**Points of Interest - Commercial Services** Name: A A Crashworks Location: Unit L 589-591, Uxbridge Road, Hayes, UB4 8HP Category: Repair and Servicing Class Code: Vehicle Repair, Testing and Servicing Positional Accuracy: Positioned to address or location	A13SE (SE)	311	6	509063 181645
133	**Points of Interest - Commercial Services** Name: J Norman Location: Unit 8 589-591, Uxbridge Road, Hayes, UB4 8HP Category: Repair and Servicing Class Code: Vehicle Repair, Testing and Servicing Positional Accuracy: Positioned to address or location	A13SE (SE)	312	6	509127 181712
133	**Points of Interest - Commercial Services** Name: J Norman Location: Unit 8 589-591, Uxbridge Road, Hayes, UB4 8HP Category: Repair and Servicing Class Code: Vehicle Repair, Testing and Servicing Positional Accuracy: Positioned to address or location	A13SE (SE)	312	6	509127 181712
133	**Points of Interest - Commercial Services** Name: J L Auto Services Location: 589-591 Uxbridge Road, Hayes, UB4 8HP Category: Repair and Servicing Class Code: Vehicle Repair, Testing and Servicing Positional Accuracy: Positioned to address or location	A13SE (SE)	317	6	509123 181698
133	**Points of Interest - Commercial Services** Name: Galaxy Crash Repair Location: 589-591 Uxbridge Road, Hayes, UB4 8HP Category: Repair and Servicing Class Code: Vehicle Repair, Testing and Servicing Positional Accuracy: Positioned to address or location	A13SE (SE)	317	6	509123 181698
133	**Points of Interest - Commercial Services** Name: P B Coachworks Location: Unit 3 589-591, Uxbridge Road, Hayes, UB4 8HP Category: Repair and Servicing Class Code: Vehicle Repair, Testing and Servicing Positional Accuracy: Positioned to address or location	A13SE (SE)	333	6	509101 181650
133	**Points of Interest - Commercial Services** Name: P B Coachworks Location: Unit 3 589-591, Uxbridge Road, Hayes, UB4 8HP Category: Repair and Servicing Class Code: Vehicle Repair, Testing and Servicing Positional Accuracy: Positioned to address or location	A13SE (SE)	333	6	509101 181650
133	**Points of Interest - Commercial Services** Name: B S Autos Location: Unit 5 589-591, Uxbridge Road, Hayes, UB4 8HP Category: Repair and Servicing Class Code: Vehicle Repair, Testing and Servicing Positional Accuracy: Positioned to address or location	A13SE (SE)	344	6	509115 181647
133	**Points of Interest - Commercial Services** Name: A A Crashworks Location: Unit 5 589-591, Uxbridge Road, Hayes, UB4 8HP Category: Repair and Servicing Class Code: Vehicle Repair, Testing and Servicing Positional Accuracy: Positioned to address or location	A13SE (SE)	344	6	509115 181647
133	**Points of Interest - Commercial Services** Name: Auto Crashworks Location: Unit 7 589-591, Uxbridge Road, Hayes, UB4 8HP Category: Repair and Servicing Class Code: Vehicle Repair, Testing and Servicing Positional Accuracy: Positioned to address or location	A13SE (SE)	362	6	509123 181630
133	**Points of Interest - Commercial Services** Name: K & S Motors Location: Unit 7 589-591, Uxbridge Road, Hayes, UB4 8HP Category: Repair and Servicing Class Code: Vehicle Repair, Testing and Servicing Positional Accuracy: Positioned to address or location	A13SE (SE)	362	6	509123 181630

Map ID	Details	Quadrant Reference (Compass Direction)	Estimated Distance From Site	Contact	NGR
134	**Points of Interest - Commercial Services** Name: The Car Key Co Location: 109 Wood End Green Road, Hayes, UB3 2SQ Category: Repair and Servicing Class Code: Vehicle Repair, Testing and Servicing Positional Accuracy: Positioned to address or location	A8NW (S)	335	6	508828 181557
135	**Points of Interest - Commercial Services** Name: Mangajo Soft Drinks Location: Home Farm, Hayes End Road, Hayes, UB4 8EN Category: Transport, Storage and Delivery Class Code: Distribution and Haulage Positional Accuracy: Positioned to address or location	A18SW (N)	444	6	508707 182364
136	**Points of Interest - Commercial Services** Name: Maxtrans Location: 19 Queens Road, Hayes, UB3 2RY Category: Transport, Storage and Delivery Class Code: Distribution and Haulage Positional Accuracy: Positioned to address or location	A9NW (SE)	647	6	509317 181421
137	**Points of Interest - Commercial Services** Name: V I P Valeting Location: 43 New Road, Uxbridge, UB8 3DY Category: Personal, Consumer and other Services Class Code: Vehicle Cleaning Services Positional Accuracy: Positioned to address or location	A12NW (W)	658	6	508175 181937
137	**Points of Interest - Commercial Services** Name: V I P Valeting Location: 43 New Road, Uxbridge, UB8 3DY Category: Personal, Consumer and other Services Class Code: Vehicle Cleaning Services Positional Accuracy: Positioned to address or location	A12NW (W)	658	6	508175 181937
138	**Points of Interest - Commercial Services** Name: Uxbridge Road Car Wash & Valeting Services Location: 1120 Uxbridge Road, Hayes, UB4 8QH Category: Personal, Consumer and other Services Class Code: Vehicle Cleaning Services Positional Accuracy: Positioned to address or location	A14SE (E)	701	6	509539 181680
138	**Points of Interest - Commercial Services** Name: Uxbridge Road Car Wash & Valeting Services Location: 1120 Uxbridge Road, Hayes, UB4 8QH Category: Personal, Consumer and other Services Class Code: Vehicle Cleaning Services Positional Accuracy: Positioned to address or location	A14SE (E)	701	6	509539 181680
139	**Points of Interest - Commercial Services** Name: Punters Garages Ltd Location: 22 New Road, Uxbridge, UB8 3DX Category: Repair and Servicing Class Code: Vehicle Repair, Testing and Servicing Positional Accuracy: Positioned to address or location	A12NW (W)	704	6	508137 182021
139	**Points of Interest - Commercial Services** Name: Punters Garages Ltd Location: 22 New Road, Uxbridge, UB8 3DX Category: Repair and Servicing Class Code: Vehicle Repair, Testing and Servicing Positional Accuracy: Positioned to address or location	A12NW (W)	704	6	508137 182021
139	**Points of Interest - Commercial Services** Name: Punters Garages Ltd Location: 22a New Road, Uxbridge, UB8 3DX Category: Repair and Servicing Class Code: Vehicle Repair, Testing and Servicing Positional Accuracy: Positioned to address or location	A12NW (W)	704	6	508137 182021
140	**Points of Interest - Commercial Services** Name: Chipsaway Location: 7 Corwell Lane, Uxbridge, UB8 3DD Category: Repair and Servicing Class Code: Vehicle Repair, Testing and Servicing Positional Accuracy: Positioned to address or location	A7NE (SW)	736	6	508184 181552
141	**Points of Interest - Commercial Services** Name: UK Auto's Car Repairs Location: 505 Uxbridge Road, Hayes, Middlesex, UB4 8HH Category: Repair and Servicing Class Code: Vehicle Repair, Testing and Servicing Positional Accuracy: Positioned to address or location	A14SE (SE)	754	6	509560 181586

Map ID	Details	Quadrant Reference (Compass Direction)	Estimated Distance From Site	Contact	NGR
142	**Points of Interest - Commercial Services** Name: Lawrence Transport Services Location: 46 Raynton Drive, Hayes, UB4 8BE Category: Transport, Storage and Delivery Class Code: Distribution and Haulage Positional Accuracy: Positioned to address or location	A14NE (NE)	812	6	509628 182251
143	**Points of Interest - Commercial Services** Name: Apeer Bird & Pest Control Ltd Location: 6 Byron Way, Hayes, UB4 8AT Category: Contract Services Class Code: Pest and Vermin Control Positional Accuracy: Positioned to address or location	A19SW (NE)	815	6	509501 182468
143	**Points of Interest - Commercial Services** Name: Nbc Bird & Pest Solutions Location: 6 Byron Way, Hayes, UB4 8AT Category: Contract Services Class Code: Pest and Vermin Control Positional Accuracy: Positioned to address or location	A19SW (NE)	816	6	509501 182469
144	**Points of Interest - Commercial Services** Name: Speedway Cargo & Fright Location: 992 Uxbridge Road, Hayes, UB4 0RL Category: Transport, Storage and Delivery Class Code: Distribution and Haulage Positional Accuracy: Positioned to address or location	A14SE (E)	877	6	509694 181590
145	**Points of Interest - Commercial Services** Name: Brentside Cars Location: 312 Kingshill Avenue, Hayes, UB4 8BX Category: Repair and Servicing Class Code: Vehicle Repair, Testing and Servicing Positional Accuracy: Positioned to address or location	A19NW (NE)	885	6	509475 182596
146	**Points of Interest - Commercial Services** Name: Auto Refurb Location: 75 Haig Road, Uxbridge, UB8 3EQ Category: Repair and Servicing Class Code: Vehicle Repair, Testing and Servicing Positional Accuracy: Positioned to address or location	A12SW (W)	902	6	507931 181845
147	**Points of Interest - Commercial Services** Name: Nadeem Autos Location: 21 Dawley Avenue, Uxbridge, UB8 3BT Category: Repair and Servicing Class Code: Vehicle Repair, Testing and Servicing Positional Accuracy: Positioned to address or location	A7NW (SW)	912	6	508031 181465
148	**Points of Interest - Commercial Services** Name: Baitpoint Pest Control Location: 50 Warwick Crescent, Hayes, UB4 8RF Category: Contract Services Class Code: Pest and Vermin Control Positional Accuracy: Positioned to address or location	A14NE (E)	926	6	509771 182183
149	**Points of Interest - Commercial Services** Name: M J Kirby Ltd Location: 6 Church Walk, Hayes, UB3 2RL Category: Transport, Storage and Delivery Class Code: Distribution and Haulage Positional Accuracy: Positioned to address or location	A9SE (SE)	964	6	509530 181186
150	**Points of Interest - Manufacturing and Production** Name: Factory Location: Not Supplied Category: Industrial Features Class Code: Unspecified Works Or Factories Positional Accuracy: Positioned to an adjacent address or location	A13NW (NW)	85	6	508759 181974
150	**Points of Interest - Manufacturing and Production** Name: Factory Location: UB4 Category: Industrial Features Class Code: Unspecified Works Or Factories Positional Accuracy: Positioned to address or location	A13NW (NW)	85	6	508760 181976
151	**Points of Interest - Manufacturing and Production** Name: Factory Location: UB8 Category: Industrial Features Class Code: Unspecified Works Or Factories Positional Accuracy: Positioned to address or location	A12NE (W)	471	6	508367 181984

Map ID	Details	Quadrant Reference (Compass Direction)	Estimated Distance From Site	Contact	NGR
151	**Points of Interest - Manufacturing and Production** Name: Factory Location: Not Supplied Category: Industrial Features Class Code: Unspecified Works Or Factories Positional Accuracy: Positioned to an adjacent address or location	A12NE (W)	472	6	508367 181987
151	**Points of Interest - Manufacturing and Production** Name: Works Location: UB10 Category: Industrial Features Class Code: Unspecified Works Or Factories Positional Accuracy: Positioned to address or location	A12NE (W)	496	6	508348 182022
151	**Points of Interest - Manufacturing and Production** Name: Works Location: Not Supplied Category: Industrial Features Class Code: Unspecified Works Or Factories Positional Accuracy: Positioned to an adjacent address or location	A12NE (W)	497	6	508346 182019
152	**Points of Interest - Manufacturing and Production** Name: Works Location: Not Supplied Category: Industrial Features Class Code: Unspecified Works Or Factories Positional Accuracy: Positioned to an adjacent address or location	A12NW (W)	679	6	508173 182083
153	**Points of Interest - Manufacturing and Production** Name: Tank Location: UB3 Category: Industrial Features Class Code: Tanks (Generic) Positional Accuracy: Positioned to an adjacent address or location	A9SW (SE)	817	6	509307 181199
154	**Points of Interest - Manufacturing and Production** Name: Works Location: Not Supplied Category: Industrial Features Class Code: Unspecified Works Or Factories Positional Accuracy: Positioned to an adjacent address or location	A12NW (W)	959	6	507919 182217
154	**Points of Interest - Manufacturing and Production** Name: Works Location: UB10 Category: Industrial Features Class Code: Unspecified Works Or Factories Positional Accuracy: Positioned to address or location	A12NW (W)	961	6	507915 182209
155	**Points of Interest - Manufacturing and Production** Name: Works Location: Not Supplied Category: Industrial Features Class Code: Unspecified Works Or Factories Positional Accuracy: Positioned to an adjacent address or location	A17SW (NW)	995	6	507933 182356
156	**Points of Interest - Public Infrastructure** Name: GB Oils Keeler Motor Company Location: Uxbridge Road, Hayes, UB4 8JE Category: Road And Rail Class Code: Petrol and Fuel Stations Positional Accuracy: Positioned to address or location	A13SW (SW)	17	6	508829 181885
156	**Points of Interest - Public Infrastructure** Name: Hayes End Service Station Location: Hayes End, Hayes, Middlesex, UB4 8JE Category: Road And Rail Class Code: Petrol and Fuel Stations Positional Accuracy: Positioned to address or location	A13SW (S)	22	6	508853 181872
157	**Points of Interest - Public Infrastructure** Name: Hayes Police Station Location: 755 Uxbridge Road, Hayes, UB4 8HU Category: Central and Local Government Class Code: Police Stations Positional Accuracy: Positioned to address or location	A13SW (W)	173	6	508667 181847
157	**Points of Interest - Public Infrastructure** Name: Metropolitan Police Service Hayes Location: 755 Uxbridge Road, Hayes, UB4 8HU Category: Central and Local Government Class Code: Police Stations Positional Accuracy: Positioned to address or location	A13SW (W)	173	6	508667 181848

Map ID	Details	Quadrant Reference (Compass Direction)	Estimated Distance From Site	Contact	NGR
158	**Points of Interest - Public Infrastructure** Name: Maxis Location: 89 Park Lane, Hayes, UB4 8AE Category: Infrastructure and Facilities Class Code: Waste Storage, Processing and Disposal Positional Accuracy: Positioned to address or location	A14NW (NE)	487	6	509280 182217
159	**Points of Interest - Public Infrastructure** Name: Bavo Tipping Service Ltd Location: 15 Raynton Drive, Hayes, UB4 8BE Category: Infrastructure and Facilities Class Code: Waste Storage, Processing and Disposal Positional Accuracy: Positioned to address or location	A14NE (E)	730	6	509569 182174
159	**Points of Interest - Public Infrastructure** Name: Bavo Tipping Services Ltd Location: 15 Raynton Drive, Hayes, UB4 8BE Category: Infrastructure and Facilities Class Code: Waste Storage, Processing and Disposal Positional Accuracy: Positioned to address or location	A14NE (E)	730	6	509569 182174
160	**Points of Interest - Public Infrastructure** Name: Mortuary Location: Not Supplied Category: Infrastructure and Facilities Class Code: Cemeteries and Crematoria Positional Accuracy: Positioned to an adjacent address or location	A9NW (SE)	739	6	509512 181524
161	**Points of Interest - Public Infrastructure** Name: Executive Garden Services Location: 63 Bradenham Road, Hayes, UB4 8LR Category: Public Transport, Stations and Infrastructure Class Code: Bus and Coach Stations, Depots and Companies Positional Accuracy: Positioned to address or location	A19NW (NE)	832	6	509219 182702
162	**Points of Interest - Recreational and Environmental** Name: Playground Location: Hayes End Road, UB4 Category: Recreational Class Code: Playgrounds Positional Accuracy: Positioned to address or location	A13SE (SE)	57	6	508924 181872
163	**Points of Interest - Recreational and Environmental** Name: Play Area Location: UB3 Category: Recreational Class Code: Playgrounds Positional Accuracy: Positioned to an adjacent address or location	A13SW (SW)	179	6	508702 181778
164	**Points of Interest - Recreational and Environmental** Name: Play Area Location: UB4 Category: Recreational Class Code: Playgrounds Positional Accuracy: Positioned to an adjacent address or location	A14SW (E)	370	6	509221 181772
165	**Points of Interest - Recreational and Environmental** Name: Play Area Location: UB3 Category: Recreational Class Code: Playgrounds Positional Accuracy: Positioned to an adjacent address or location	A8NE (SE)	443	6	509183 181575
166	**Points of Interest - Recreational and Environmental** Name: Playground Location: Not Supplied Category: Recreational Class Code: Playgrounds Positional Accuracy: Positioned to an adjacent address or location	A12SE (SW)	558	6	508317 181687
166	**Points of Interest - Recreational and Environmental** Name: Playground Location: Kingsway, UB3 Category: Recreational Class Code: Playgrounds Positional Accuracy: Positioned to an adjacent address or location	A12SE (SW)	558	6	508317 181687
167	**Points of Interest - Recreational and Environmental** Name: Playground Location: Not Supplied Category: Recreational Class Code: Playgrounds Positional Accuracy: Positioned to an adjacent address or location	A12NW (W)	779	6	508085 182142

Map ID	Details	Quadrant Reference (Compass Direction)	Estimated Distance From Site	Contact	NGR
167	**Points of Interest - Recreational and Environmental** Name: Playground Location: Uxbridge Road, UB10 Category: Recreational Class Code: Playgrounds Positional Accuracy: Positioned to an adjacent address or location	A12NW (W)	779	6	508085 182142
168	**Points of Interest - Recreational and Environmental** Name: Play Area Location: UB3 Category: Recreational Class Code: Playgrounds Positional Accuracy: Positioned to an adjacent address or location	A8SE (S)	785	6	508880 181104
169	**Points of Interest - Recreational and Environmental** Name: Play Area Location: UB3 Category: Recreational Class Code: Playgrounds Positional Accuracy: Positioned to an adjacent address or location	A8SW (S)	806	6	508732 181095
170	**Points of Interest - Recreational and Environmental** Name: Play Area Location: UB4 Category: Recreational Class Code: Playgrounds Positional Accuracy: Positioned to an adjacent address or location	A18NE (N)	868	6	509135 182773
171	**Points of Interest - Recreational and Environmental** Name: Playground Location: Not Supplied Category: Recreational Class Code: Playgrounds Positional Accuracy: Positioned to an adjacent address or location	A9SW (SE)	910	6	509260 181067
171	**Points of Interest - Recreational and Environmental** Name: Play Area Location: Not Supplied Category: Recreational Class Code: Playgrounds Positional Accuracy: Positioned to an adjacent address or location	A9SW (SE)	923	6	509286 181065
171	**Points of Interest - Recreational and Environmental** Name: Play Area Location: Botwell Lane, UB3 Category: Recreational Class Code: Playgrounds Positional Accuracy: Positioned to address or location	A9SW (SE)	923	6	509286 181065
171	**Points of Interest - Recreational and Environmental** Name: Play Area Location: Botwell Lane, UB3 Category: Recreational Class Code: Playgrounds Positional Accuracy: Positioned to an adjacent address or location	A9SW (SE)	928	6	509283 181058
172	**Points of Interest - Recreational and Environmental** Name: Playground Location: Not Supplied Category: Recreational Class Code: Playgrounds Positional Accuracy: Positioned to an adjacent address or location	A7NW (SW)	987	6	508065 181280
172	**Points of Interest - Recreational and Environmental** Name: Playground Location: Dawley Avenue, UB8 Category: Recreational Class Code: Playgrounds Positional Accuracy: Positioned to an adjacent address or location	A7NW (SW)	987	6	508065 181280

Map ID	Details	Quadrant Reference (Compass Direction)	Estimated Distance From Site	Contact	NGR
173	**Areas of Adopted Green Belt** Authority: London Borough of Hillingdon Plan Name: Hillingdon Unitary Development Plan **Status: Adopted** Plan Date: 30th September 1998	A13NE (E)	12	7	508885 181917
174	**Areas of Unadopted Green Belt** Authority: London Borough of Hillingdon Plan Name: Proposal Map **Status: Submission Draft** Plan Date: 18th May 2018	A13NE (E)	12	7	508886 181918
175	**Nitrate Vulnerable Zones** Name: Colne And Guc (From Confluence With Chess To Ash) Nvz Description: Surface Water Source: Environment Agency, Head Office	A8NW (S)	640	4	508850 181250

Agency & Hydrological	Version	Update Cycle
Contaminated Land Register Entries and Notices		
Slough Borough Council - Environmental Protection	February 2018	Annual Rolling Update
London Borough of Hillingdon - Environmental Protection Unit	March 2015	Annual Rolling Update
London Borough of Hounslow - Contaminated Land Section	May 2014	Annual Rolling Update
London Borough of Ealing - Environmental Health and Trading Standards Division	October 2013	Annual Rolling Update
London Borough of Harrow - Environmental Health Services	October 2014	Annual Rolling Update
South Buckinghamshire District Council - Environmental Health Department	October 2014	Annual Rolling Update
Environment Agency - Head Office	September 2019	Annually
Discharge Consents		
Environment Agency - Thames Region	January 2020	Quarterly
Enforcement and Prohibition Notices		
Environment Agency - Thames Region	March 2013	Annual Rolling Update
Integrated Pollution Controls		
Environment Agency - Thames Region	October 2008	Variable
Integrated Pollution Prevention And Control		
Environment Agency - South East Region - North East Thames Area	January 2020	Quarterly
Environment Agency - South East Region - West Thames Area	January 2020	Quarterly
Environment Agency - Thames Region	January 2020	Quarterly
Local Authority Integrated Pollution Prevention And Control		
London Borough of Hillingdon - Environmental Health Department	August 2014	Variable
London Borough of Harrow - Environmental Health Services	December 2014	Variable
London Borough of Hounslow - Environmental Health Department	February 2013	Variable
London Borough of Ealing - Environmental Health and Trading Standards Division	July 2015	Variable
Slough Borough Council - Environmental Health Department	June 2014	Variable
South Buckinghamshire District Council - Environmental Health Department	September 2014	Variable
Local Authority Pollution Prevention and Controls		
London Borough of Hillingdon - Environmental Health Department	August 2014	Annual Rolling Update
London Borough of Harrow - Environmental Health Services	December 2014	Annual Rolling Update
London Borough of Hounslow - Environmental Health Department	February 2013	Annual Rolling Update
London Borough of Ealing - Environmental Health and Trading Standards Division	July 2015	Annual Rolling Update
Slough Borough Council - Environmental Health Department	June 2014	Not Applicable
South Buckinghamshire District Council - Environmental Health Department	September 2014	Annual Rolling Update
Local Authority Pollution Prevention and Control Enforcements		
London Borough of Hillingdon - Environmental Health Department	August 2014	Variable
London Borough of Harrow - Environmental Health Services	December 2014	Variable
London Borough of Hounslow - Environmental Health Department	February 2013	Variable
London Borough of Ealing - Environmental Health and Trading Standards Division	July 2015	Variable
Slough Borough Council - Environmental Health Department	June 2014	Variable
South Buckinghamshire District Council - Environmental Health Department	September 2014	Variable
Nearest Surface Water Feature		
Ordnance Survey	February 2020	
Pollution Incidents to Controlled Waters		
Environment Agency - Thames Region	September 1999	Not Applicable
Prosecutions Relating to Authorised Processes		
Environment Agency - Thames Region	March 2013	Annual Rolling Update
Prosecutions Relating to Controlled Waters		
Environment Agency - Thames Region	March 2013	Annual Rolling Update
Registered Radioactive Substances		
Environment Agency - Thames Region	June 2016	
River Quality		
Environment Agency - Head Office	November 2001	Not Applicable
River Quality Biology Sampling Points		
Environment Agency - Head Office	July 2012	Annually

Agency & Hydrological	Version	Update Cycle
River Quality Chemistry Sampling Points		
Environment Agency - Head Office	July 2012	Annually
Substantiated Pollution Incident Register		
Environment Agency - South East Region - North East Thames Area	January 2020	Quarterly
Environment Agency - South East Region - West Thames Area	January 2020	Quarterly
Environment Agency - Thames Region - North East Area	January 2020	Quarterly
Environment Agency - Thames Region - South East Area	January 2020	Quarterly
Water Abstractions		
Environment Agency - Thames Region	January 2020	Quarterly
Water Industry Act Referrals		
Environment Agency - Thames Region	October 2017	Quarterly
Groundwater Vulnerability Map		
Environment Agency - Head Office	June 2018	As notified
Bedrock Aquifer Designations		
Environment Agency - Head Office	January 2018	Annually
Superficial Aquifer Designations		
Environment Agency - Head Office	January 2018	Annually
Source Protection Zones		
Environment Agency - Head Office	October 2019	Quarterly
Extreme Flooding from Rivers or Sea without Defences		
Environment Agency - Head Office	February 2020	Quarterly
Flooding from Rivers or Sea without Defences		
Environment Agency - Head Office	February 2020	Quarterly
Areas Benefiting from Flood Defences		
Environment Agency - Head Office	February 2020	Quarterly
Flood Water Storage Areas		
Environment Agency - Head Office	February 2020	Quarterly
Flood Defences		
Environment Agency - Head Office	February 2020	Quarterly
OS Water Network Lines		
Ordnance Survey	January 2020	Quarterly
Surface Water 1 in 30 year Flood Extent		
Environment Agency - Head Office	October 2013	Annually
Surface Water 1 in 100 year Flood Extent		
Environment Agency - Head Office	October 2013	Annually
Surface Water 1 in 1000 year Flood Extent		
Environment Agency - Head Office	October 2013	Annually
Surface Water Suitability		
Environment Agency - Head Office	October 2013	Annually
BGS Groundwater Flooding Susceptibility		
British Geological Survey - National Geoscience Information Service	May 2013	Annually

Data Currency

Waste	Version	Update Cycle
BGS Recorded Landfill Sites		
British Geological Survey - National Geoscience Information Service	June 1996	Not Applicable
Historical Landfill Sites		
Environment Agency - Head Office	October 2019	Quarterly
Integrated Pollution Control Registered Waste Sites		
Environment Agency - Thames Region	October 2008	Not Applicable
Licensed Waste Management Facilities (Landfill Boundaries)		
Environment Agency - South East Region - North East Thames Area	November 2019	Quarterly
Environment Agency - South East Region - West Thames Area	November 2019	Quarterly
Environment Agency - Thames Region - North East Area	November 2019	Quarterly
Environment Agency - Thames Region - South East Area	November 2019	Quarterly
Licensed Waste Management Facilities (Locations)		
Environment Agency - South East Region - North East Thames Area	January 2020	Quarterly
Environment Agency - South East Region - West Thames Area	January 2020	Quarterly
Environment Agency - Thames Region - North East Area	January 2020	Quarterly
Environment Agency - Thames Region - South East Area	January 2020	Quarterly
Local Authority Landfill Coverage		
Buckinghamshire County Council	May 2000	Not Applicable
London Borough of Ealing	May 2000	Not Applicable
London Borough of Harrow - Environmental Health Services	May 2000	Not Applicable
London Borough of Hillingdon - Environmental Health Department	May 2000	Not Applicable
London Borough of Hounslow - Environmental Health Department	May 2000	Not Applicable
Slough Borough Council	May 2000	Not Applicable
South Buckinghamshire District Council	May 2000	Not Applicable
Local Authority Recorded Landfill Sites		
South Buckinghamshire District Council	August 2006	Not Applicable
Buckinghamshire County Council	May 2000	Not Applicable
London Borough of Ealing	May 2000	Not Applicable
London Borough of Harrow - Environmental Health Services	May 2000	Not Applicable
London Borough of Hillingdon - Environmental Health Department	May 2000	Not Applicable
London Borough of Hounslow - Environmental Health Department	May 2000	Not Applicable
Slough Borough Council	May 2000	Not Applicable
Potentially Infilled Land (Non-Water)		
Landmark Information Group Limited	December 1999	Not Applicable
Potentially Infilled Land (Water)		
Landmark Information Group Limited	December 1999	Not Applicable
Registered Landfill Sites		
Environment Agency - Thames Region - North East Area	March 2003	Not Applicable
Environment Agency - Thames Region - South East Area	March 2003	Not Applicable
Registered Waste Transfer Sites		
Environment Agency - Thames Region - North East Area	March 2003	Not Applicable
Environment Agency - Thames Region - South East Area	March 2003	Not Applicable
Registered Waste Treatment or Disposal Sites		
Environment Agency - Thames Region - North East Area	June 2015	Not Applicable
Environment Agency - Thames Region - South East Area	March 2003	Not Applicable

Hazardous Substances	Version	Update Cycle
Control of Major Accident Hazards Sites (COMAH)		
Health and Safety Executive	April 2018	Bi-Annually
Explosive Sites		
Health and Safety Executive	March 2017	Annually
Notification of Installations Handling Hazardous Substances (NIHHS)		
Health and Safety Executive	November 2000	Not Applicable
Planning Hazardous Substance Enforcements		
London Borough of Harrow	April 2015	Variable
Buckinghamshire County Council	February 2016	Variable
London Borough of Ealing	February 2016	Variable
London Borough of Hounslow	February 2016	Variable
Slough Borough Council - Development & Consumer Protection Dep.	February 2016	Variable
South Buckinghamshire District Council - Development Control Department	February 2016	Variable
London Borough of Hillingdon	January 2016	Variable
Planning Hazardous Substance Consents		
London Borough of Harrow	April 2015	Variable
Buckinghamshire County Council	February 2016	Variable
London Borough of Ealing	February 2016	Variable
London Borough of Hounslow	February 2016	Variable
Slough Borough Council - Development & Consumer Protection Dep.	February 2016	Variable
South Buckinghamshire District Council - Development Control Department	February 2016	Variable
London Borough of Hillingdon	January 2016	Variable

Data Currency

Geological	Version	Update Cycle
BGS 1:625,000 Solid Geology British Geological Survey - National Geoscience Information Service	January 2009	Not Applicable
BGS Estimated Soil Chemistry British Geological Survey - National Geoscience Information Service	October 2015	Annually
BGS Recorded Mineral Sites British Geological Survey - National Geoscience Information Service	October 2019	Bi-Annually
BGS Urban Soil Chemistry British Geological Survey - National Geoscience Information Service	October 2015	Annually
BGS Urban Soil Chemistry Averages British Geological Survey - National Geoscience Information Service	October 2015	Annually
CBSCB Compensation District Cheshire Brine Subsidence Compensation Board (CBSCB)	August 2011	Not Applicable
Coal Mining Affected Areas The Coal Authority - Property Searches	March 2014	Annual Rolling Update
Mining Instability Ove Arup & Partners	October 2000	Not Applicable
Non Coal Mining Areas of Great Britain British Geological Survey - National Geoscience Information Service	May 2015	Not Applicable
Potential for Collapsible Ground Stability Hazards British Geological Survey - National Geoscience Information Service	January 2019	Annually
Potential for Compressible Ground Stability Hazards British Geological Survey - National Geoscience Information Service	January 2019	Annually
Potential for Ground Dissolution Stability Hazards British Geological Survey - National Geoscience Information Service	January 2019	Annually
Potential for Landslide Ground Stability Hazards British Geological Survey - National Geoscience Information Service	January 2019	Annually
Potential for Running Sand Ground Stability Hazards British Geological Survey - National Geoscience Information Service	January 2019	Annually
Potential for Shrinking or Swelling Clay Ground Stability Hazards British Geological Survey - National Geoscience Information Service	January 2019	Annually
Radon Potential - Radon Affected Areas British Geological Survey - National Geoscience Information Service	July 2011	Annually
Radon Potential - Radon Protection Measures British Geological Survey - National Geoscience Information Service	July 2011	Annually

Industrial Land Use	Version	Update Cycle
Contemporary Trade Directory Entries Thomson Directories	January 2020	Quarterly
Fuel Station Entries Catalist Ltd - Experian	April 2020	Quarterly
Gas Pipelines National Grid	July 2014	
Points of Interest - Commercial Services PointX	March 2020	Quarterly
Points of Interest - Education and Health PointX	March 2020	Quarterly
Points of Interest - Manufacturing and Production PointX	March 2020	Quarterly
Points of Interest - Public Infrastructure PointX	March 2020	Quarterly
Points of Interest - Recreational and Environmental PointX	March 2020	Quarterly
Underground Electrical Cables National Grid	October 2019	

Data Currency

Sensitive Land Use	Version	Update Cycle
Ancient Woodland		
Natural England	August 2018	Bi-Annually
Areas of Adopted Green Belt		
London Borough of Ealing	February 2020	As notified
London Borough of Harrow	February 2020	As notified
London Borough of Hillingdon	February 2020	As notified
London Borough of Hounslow	February 2020	As notified
Slough Borough Council	February 2020	As notified
South Buckinghamshire District Council - Development Control Department	February 2020	As notified
Areas of Unadopted Green Belt		
London Borough of Ealing	February 2020	As notified
London Borough of Harrow	February 2020	As notified
London Borough of Hillingdon	February 2020	As notified
London Borough of Hounslow	February 2020	As notified
Slough Borough Council	February 2020	As notified
South Buckinghamshire District Council - Development Control Department	February 2020	As notified
Areas of Outstanding Natural Beauty		
Natural England	June 2019	Bi-Annually
Environmentally Sensitive Areas		
Natural England	January 2017	
Forest Parks		
Forestry Commission	April 1997	Not Applicable
Local Nature Reserves		
Natural England	April 2020	Bi-Annually
Marine Nature Reserves		
Natural England	July 2019	Bi-Annually
National Nature Reserves		
Natural England	July 2019	Bi-Annually
National Parks		
Natural England	April 2017	Bi-Annually
Nitrate Sensitive Areas		
Natural England	April 2016	Not Applicable
Nitrate Vulnerable Zones		
Environment Agency - Head Office	December 2017	Bi-Annually
Department for Environment, Food and Rural Affairs (DEFRA - formerly FRCA)	October 2015	
Ramsar Sites		
Natural England	April 2019	Bi-Annually
Sites of Special Scientific Interest		
Natural England	March 2019	Bi-Annually
Special Areas of Conservation		
Natural England	June 2019	Bi-Annually
Special Protection Areas		
Natural England	April 2019	Bi-Annually

Data Suppliers

A selection of organisations who provide data within this report

Data Supplier	Data Supplier Logo
Ordnance Survey	
Environment Agency	
Scottish Environment Protection Agency	
The Coal Authority	
British Geological Survey	
Centre for Ecology and Hydrology	
Natural Resources Wales	
Scottish Natural Heritage	
Natural England	
Public Health England	
Ove Arup	
Peter Brett Associates	

Useful Contacts

Contact	Name and Address	Contact Details
1	**British Geological Survey - Enquiry Service** British Geological Survey, Environmental Science Centre, Keyworth, Nottingham, Nottinghamshire, NG12 5GG	Telephone: 0115 936 3143 Fax: 0115 936 3276 Email: enquiries@bgs.ac.uk Website: www.bgs.ac.uk
2	**Environment Agency - National Customer Contact Centre (NCCC)** PO Box 544, Templeborough, Rotherham, S60 1BY	Telephone: 03708 506 506 Email: enquiries@environment-agency.gov.uk
3	**London Borough of Hillingdon - Environmental Health Department** Civic Centre, High Street, Uxbridge, Middlesex, UB8 1UW	Telephone: 01895 250111 Fax: 01895 277443 Website: www.hillingdon.gov.uk
4	**Environment Agency - Head Office** Rio House, Waterside Drive, Aztec West, Almondsbury, Bristol, Avon, BS32 4UD	Telephone: 01454 624400 Fax: 01454 624409
5	**Ordnance Survey** Adanac Drive, Southampton, Hampshire, SO16 0AS	Telephone: 03456 05 05 05 Email: customerservices@ordnancesurvey.co.uk Website: www.ordnancesurvey.gov.uk
6	**PointX** 7 Abbey Court, Eagle Way, Sowton, Exeter, Devon, EX2 7HY	Website: www.pointx.co.uk
7	**London Borough of Hillingdon** Civic Centre, High Street, Uxbridge, Middlesex, UB8 1UW	Telephone: 01895 250111 Fax: 01895 250830 Website: www.hillingdon.gov.uk
8	**London Borough of Ealing** Percevile House, 14-16 Uxbridge Way, London, W5 2HL	Telephone: 020 8825 5000 Fax: 020 8758 8171 Website: www.ealing.gov.uk
9	**Natural England** County Hall, Spetchley Road, Worcester, WR5 2NP	Telephone: 0300 060 3900 Email: enquiries@naturalengland.org.uk Website: www.naturalengland.org.uk
-	**Public Health England - Radon Survey, Centre for Radiation, Chemical and Environmental Hazards** Chilton, Didcot, Oxfordshire, OX11 0RQ	Telephone: 01235 822622 Fax: 01235 833891 Email: radon@phe.gov.uk Website: www.ukradon.org
-	**Landmark Information Group Limited** Imperium, Imperial Way, Reading, Berkshire, RG2 0TD	Telephone: 0844 844 9952 Fax: 0844 844 9951 Email: customerservices@landmarkinfo.co.uk Website: www.landmarkinfo.co.uk

Please note that the Environment Agency / Natural Resources Wales / SEPA have a charging policy in place for enquiries.