

Historical Aerial Photography

Published 1948

Source map scale - 1:10,560

The Historical Aerial Photos were produced by the Ordnance Survey at a scale of 1:1,250 and 1:10,560 from Air Force photography. They were produced between 1944 and 1951 as an interim measure, pending preparation of conventional mapping, due to post war resource shortages. New security measures in the 1950's meant that every photograph was re-checked for potentially unsafe information with security sites replaced by fake fields or clouds. The original editions were withdrawn and only later made available after a period of fifty years although due to the accuracy of the editing, without viewing both revisions it is not easy to spot the edits. Where available Landmark have included both revisions.

© Landmark Information Group and/or Data Suppliers 2010.

Map Name(s) and Date(s)

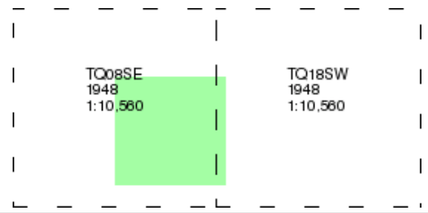

Historical Aerial Photography - Slice A

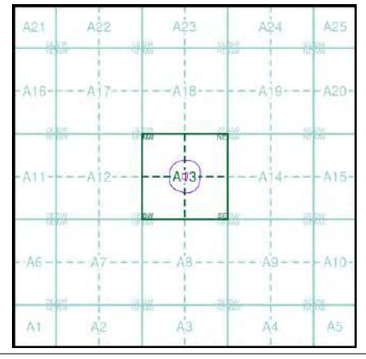

BRITISH LIBRARY

Order Details

Order Number:	241897747_1_1
Customer Ref:	20-184
National Grid Reference:	508860, 181920
Slice:	A
Site Area (Ha):	0.2
Search Buffer (m):	1000

Site Details

Brandon Lifting & Tool Hire, Hayes End Road, HAYES, UB4 8EH

Landmark INFORMATION GROUP
Tel: 0844 844 9952
Fax: 0844 844 9951
Web: www.envirocheck.co.uk



Historical Aerial Photography

Published 1948

Source map scale - 1:10,560

The Historical Aerial Photos were produced by the Ordnance Survey at a scale of 1:1,250 and 1:10,560 from Air Force photography. They were produced between 1944 and 1951 as an interim measure, pending preparation of conventional mapping, due to post war resource shortages. New security measures in the 1950's meant that every photograph was re-checked for potentially unsafe information with security sites replaced by fake fields or clouds. The original editions were withdrawn and only later made available after a period of fifty years although due to the accuracy of the editing, without viewing both revisions it is not easy to spot the edits. Where available Landmark have included both revisions.

© Landmark Information Group and/or Data Suppliers 2010.

Map Name(s) and Date(s)

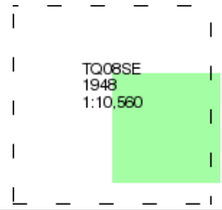

Historical Aerial Photography - Slice A

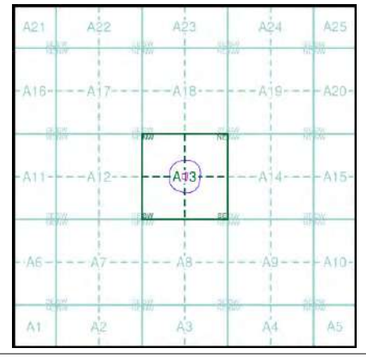

BRITISH LIBRARY

Order Details

Order Number:	241897747_1_1
Customer Ref:	20-184
National Grid Reference:	508860, 181920
Slice:	A
Site Area (Ha):	0.2
Search Buffer (m):	1000

Site Details

Brandon Lifting & Tool Hire, Hayes End Road, HAYES, UB4 8EH

Landmark INFORMATION GROUP
Tel: 0844 844 9952
Fax: 0844 844 9951
Web: www.envirocheck.co.uk

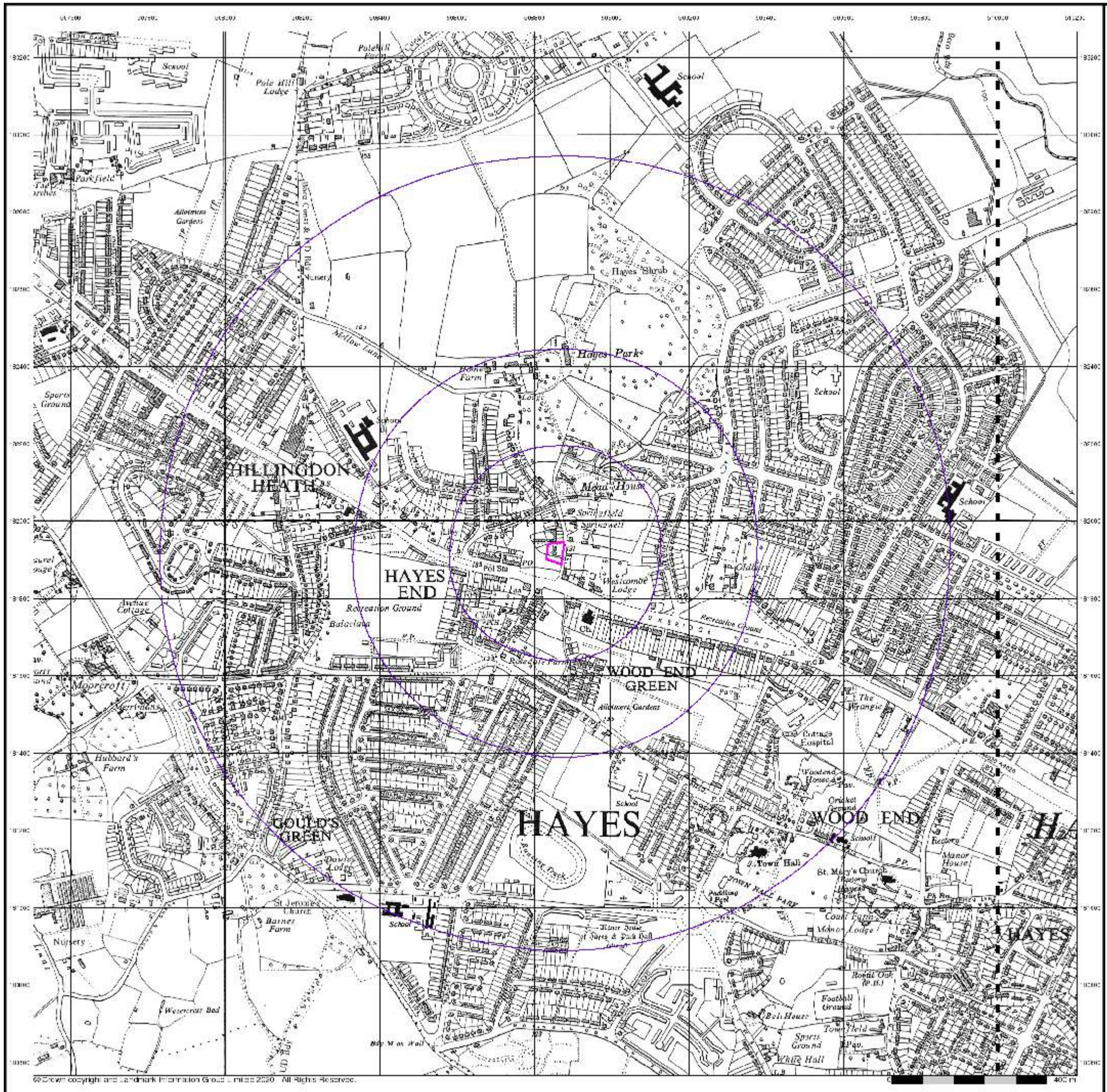
HILLINGDON HEATH
HAYES END
WOOD END GREEN
HAYES
GOULD'S GREEN
WOOD END
Hayes Park
Hayes Park
Pole Hill Lodge
Parkfield
Allotment Gardens
Mellow Lane
Sports Ground
Manor House
Springfield
Springwell
Westcombe Lodge
Recreation Ground
Moorcroft
Hubbard's Farm
Nursery
Avenue Cottage
Baliadam
Town Hall
St. Mary's Church
Manor House
Court Farm
Foothall Ground
Bell House
Sports Ground
White Hall
Cottage Hospital
The Grange
Woodend House
Cricket Ground
Rowan Oak
Barnet Farm
St Jerome's Church
Water Tower
Reservoir
Reservoir Track
Old Mo
Way Wall
Pol Sta
Ch
P.O
School
Allotment Gardens
Recreation Ground
Nursery
Hayes Shrub
Bone Farm
Sports Ground
Parkfield
Pole Hill Farm
Allotment Gardens
Mellow Lane

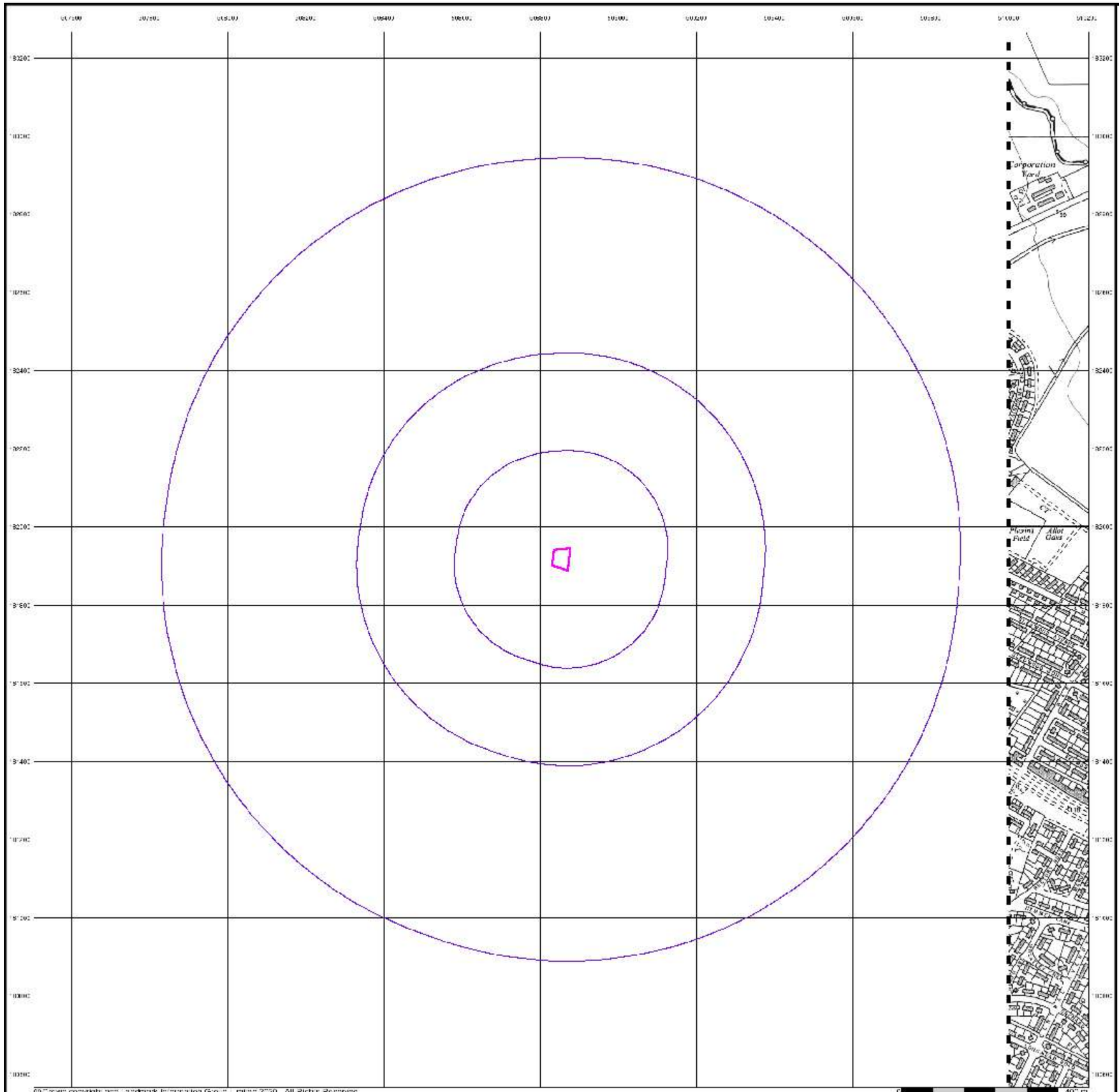
Corporation Yard
Playing Field
Allot Gdns
Cr
Sch
Sch
Sch

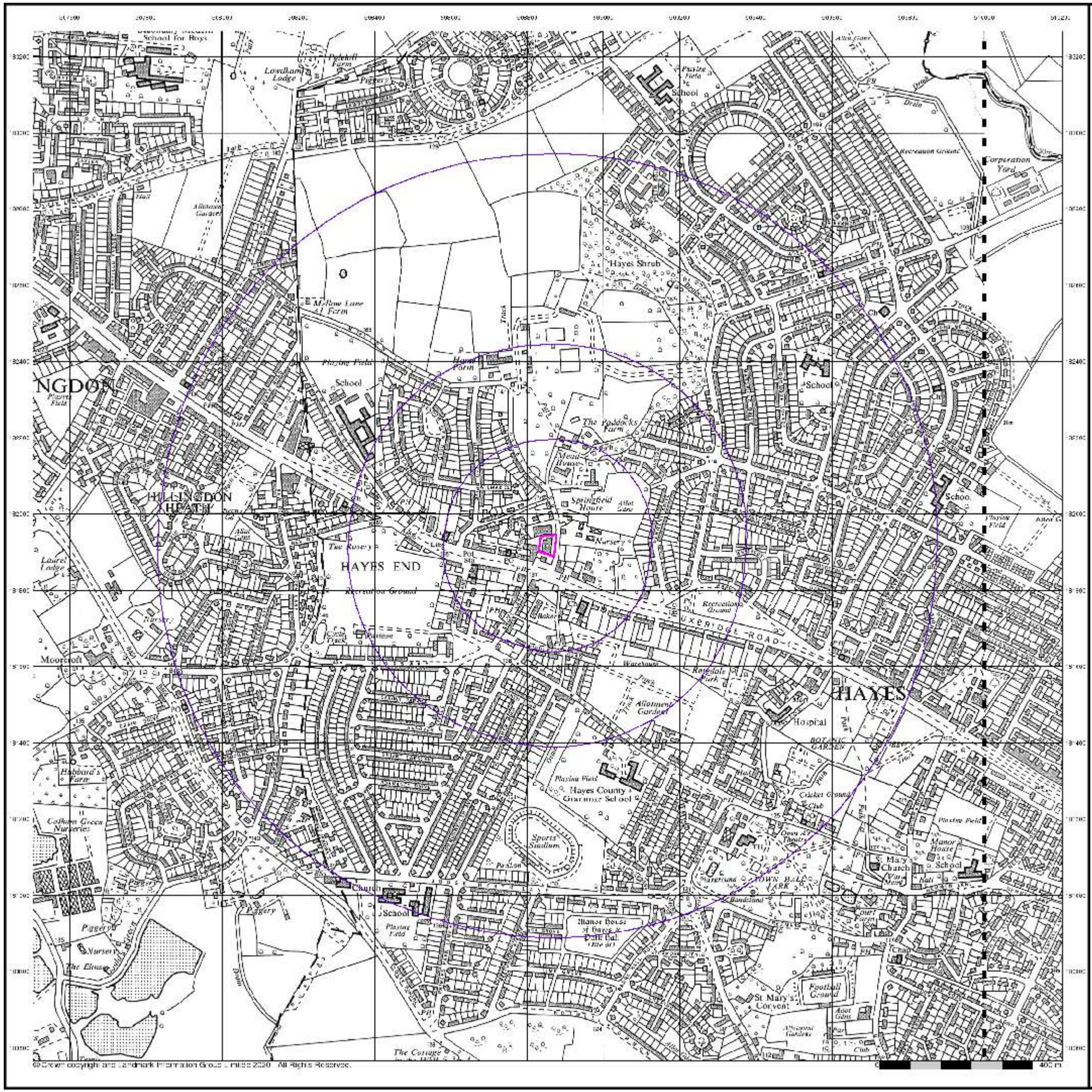
Lowlands Lodge
Pedehill Farm
Piggery
Public Field
School
Drain
Recreation Ground
Corporation Yard
Hall
Allotment Gardens
Hayes Shrub
Track
Mellow Lane A Farm
Playing Field
School
Hayes Farm
NGDON
Playing Field
The Paddocks Farm
Meadowbrook
Springfield House
HILLINGDON HEATH
Allot Gdns
Tee Nursery
Pol Sta
Laurel Lodge
HAYES END
Recreation Ground
Nursery
Moorcroft
Parsonage
Warehouse
Rectory Track
Roundals Park
Allotment Gardens
HAYES
Hospital
BOTANIC GARDEN
Hubbard's Farm
Playing Field
Hayes County Grammar School
Cricket Ground
Club
Colham Green Nurseries
Sports Stadium
Pavilion
Manor House School
St Mary Church (Very Remg)
Church
School
Bandstand
Court Farm
Piggery
Nursery
The Elms
Manor House of Hayes & Park Hall (Site of)
Football Ground
St Mary's Convent
Allotment Gardens
Club
The Cottage
Drain
Pond
Recreation Ground
UXBRIDGE ROAD
Boundary Stone
Fm
Ch
Sch
Pond
Track
Drain
Allotment Gardens
Allot Gdns
Tennis Court
Playing Field
Allotment Gardens
Allot Gdns
Par
Club

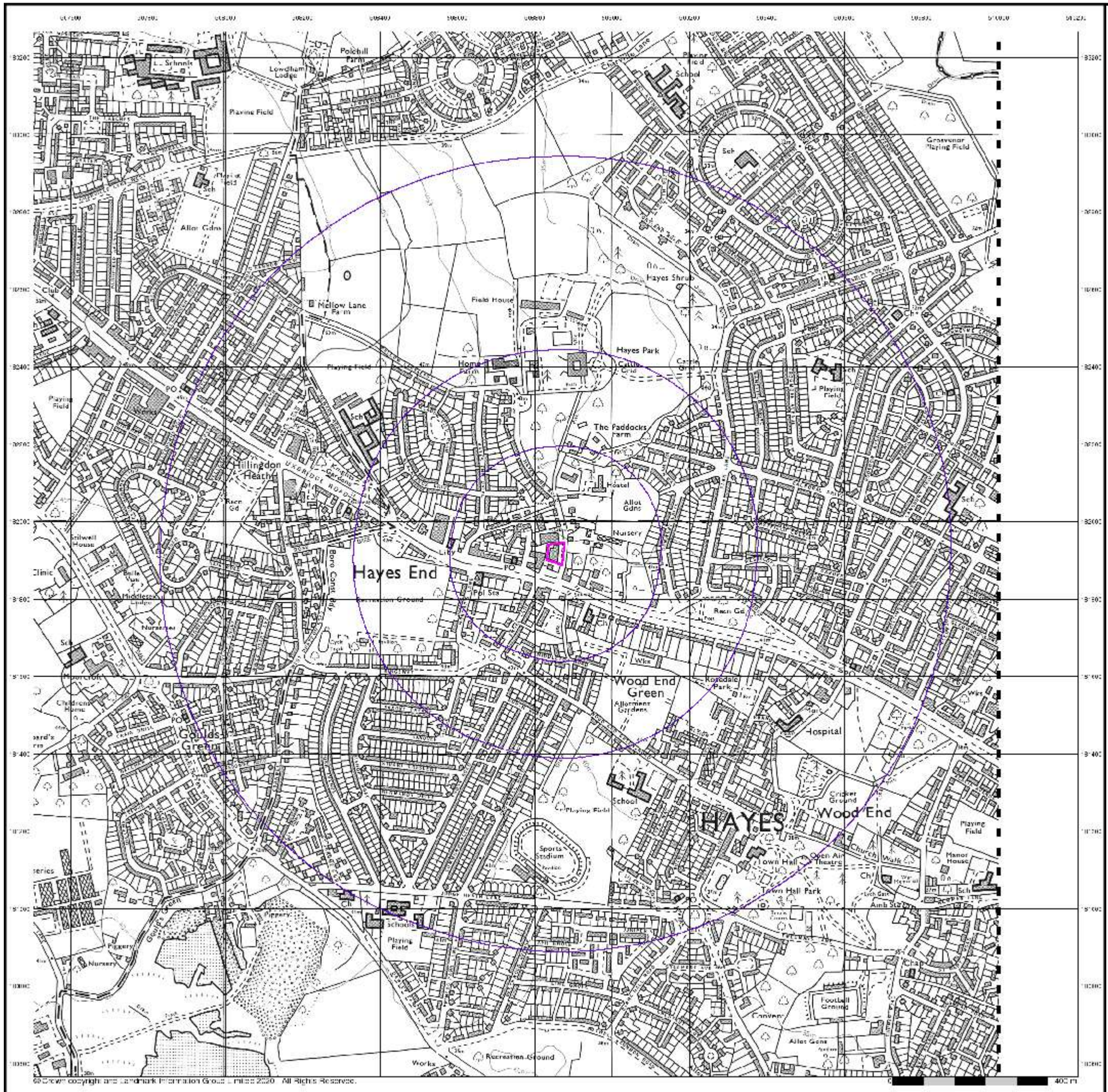
Polehill Farm
Lowdham Lodge
Playing Field
Allot Gdns
Mellow Lane Farm
Field House
Hayes Shrub
Hayes Park
Home Farm
The Paddocks Farm
Hillingdon Heath
Hostel
Nursery
Hayes End
Wood End Green
Allotment Gardens
Hospital
HAYES
Wood End
Cricket Ground
Town Hall
Open Air Theatre
Town Hall Park
Sports Stadium
Manor House
Gouldsland Green
Recreation Ground
Works
Grosvenor Playing Field
Football Ground
Convent
Nursery
Pippery
Hillcroft
Children's Home
Clinic
Middlesex Lodge
Cyclepath
Boro Const
Garrison Ground
Pol Sta
Racecourse
Knights Gardens
Brittwell House
Belle Vue
Lily
Wks
Kingsdale Park
Aimb Stone
Lych Gate
Church Walk
Manor House
Ch
Sch
PO
Club
Playing Field
School
Cattle Grid
Allot Gdns
Nursery
Hostel
Convent
Hospital
Works
Recreation Ground
Garrison Ground
Cyclepath

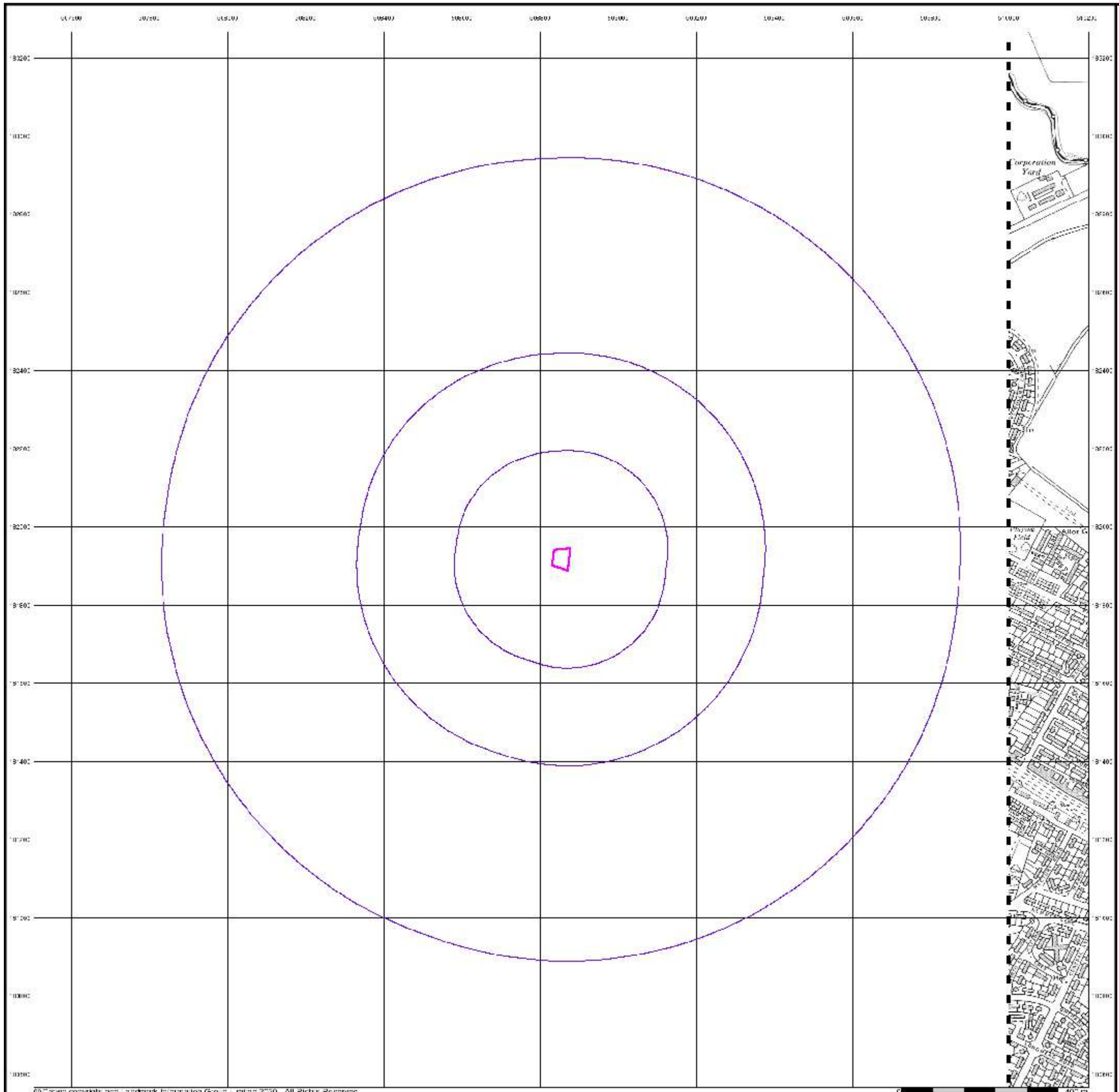
Corporation Yard
Hayes End
Hayes Manor
Hayes Manor
Hayes Manor



© Copyright Landmark Information Group Ltd. All Rights Reserved.

London

Published 1985

Source map scale - 1:25,000

These maps were produced by the Russian military during the Cold War between 1950 and 1997, and cover 103 towns and cities throughout the U.K. The maps are produced at 1:25,000, 1:10,000 and 1:5,000 scale, and show detailed land use, with colour-coded areas for development, green areas, and non-developed areas. Buildings are coloured black and important building uses (such as hospitals, post offices, factories etc.) are numbered, with a numbered key describing their use.
They were produced by the Russians for the benefit of navigation, as well as strategic military sites and transport hubs, for use if they were to have invaded the U.K. The detailed information provided indicates that the areas were surveyed using land-based personnel, on the ground, in the cities that are mapped.

Map Name(s) and Date(s)

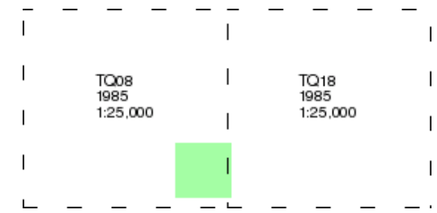

Russian Map - Slice A

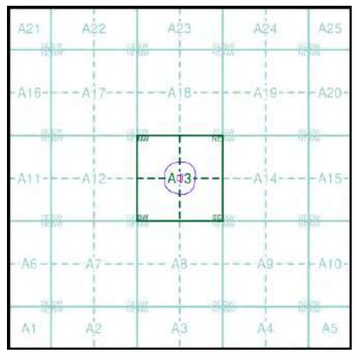

Order Details

Order Number:	241897747_1_1
Customer Ref:	20-184
National Grid Reference:	508860, 181920
Slice:	A
Site Area (Ha):	0.2
Search Buffer (m):	1000

Site Details

Brandon Lifting & Tool Hire, Hayes End Road, HAYES, UB4 8EH

Landmark INFORMATION GROUP
Tel: 0844 844 9952
Fax: 0844 844 9951
Web: www.envirocheck.co.uk


Hayes End
HAYES
Wood End Green
Wood End
Hillingdon Heath
Gould's Green
Hayes Park
Hayes Shrub
Field House
The Paddocks Farm
Allot Gdns
Playing Field
School
Hospital
Sports Hall
Sports Stadium
Offices
Town Hall Park
Recreation Ground
Nursery
Pigeery
Works
Clinic
Grosvenor Playing Field
Hayes Park Canal
Old Vicarage Ditch
Pinkwell Ditch
Yeading Brook
Pipe Track
Tennis Courts
Open Air Theatre
Church
Football Ground
Cricket Ground
Allotment Gardens
Pig Farm
Lowdham Lodge
Meadcroft
Belle Vue
PO
Rem Sub Sta
Pol Sta
Mem
Gdns
Ambulance Station
Sch
Hosp
Liby
Pond
Mkt
Pk
Ch
Ho
Cem
Gdn
Ind Est
Rec
Sub Sta
Pav
Ct
Cott
Fm
Ter
Rd
Wk
Cres
Dr
Ave
Gn
Pl
Sq
Cl
Mews
Hse
Bdy
Trk
Fp
Bdge
Sta
Mus
Coll
Inst
Ref
Lib
Cas
Mon
Tks
Wks
Pol
Fd
Grd
Grds
Hts
Mt
Pt
Sch
Twr
Vil
Yd
Allot
Ground
Hill
Lane
Road
Avenue
Close
Drive
Gardens
Green
Park
Square
Terrace
Way
Wood
Field
Farm
House
Hall
Centre
Station
Bridge
Church
Chapel
Cemetery
Hospital
Library
Museum
College
Institute
Reference
Castle
Monument
Tanks
Works
Pole
Fold
Ground
Hills
Mount
Point
School
Tower
Village
Yard
Allotment
Gardens
Recreation
Ground
Pig Farm
Sports Hall
Sports Stadium
Offices
Town Hall Park
Open Air Theatre
Church
Football Ground
Cricket Ground
Allotment Gardens
Hayes Park Canal
Old Vicarage Ditch
Pinkwell Ditch
Yeading Brook
Pipe Track
Tennis Courts
Hayes Park
Hayes Shrub
Field House
The Paddocks Farm
Allot Gdns
Playing Field
School
Hospital
Nursery
Pigeery
Works
Clinic
Grosvenor Playing Field
Meadcroft
Belle Vue
PO
Rem Sub Sta
Pol Sta
Lowdham Lodge
Gould's Green
Wood End Green
Wood End
Hillingdon Heath
HAYES
Hayes End
Recreation

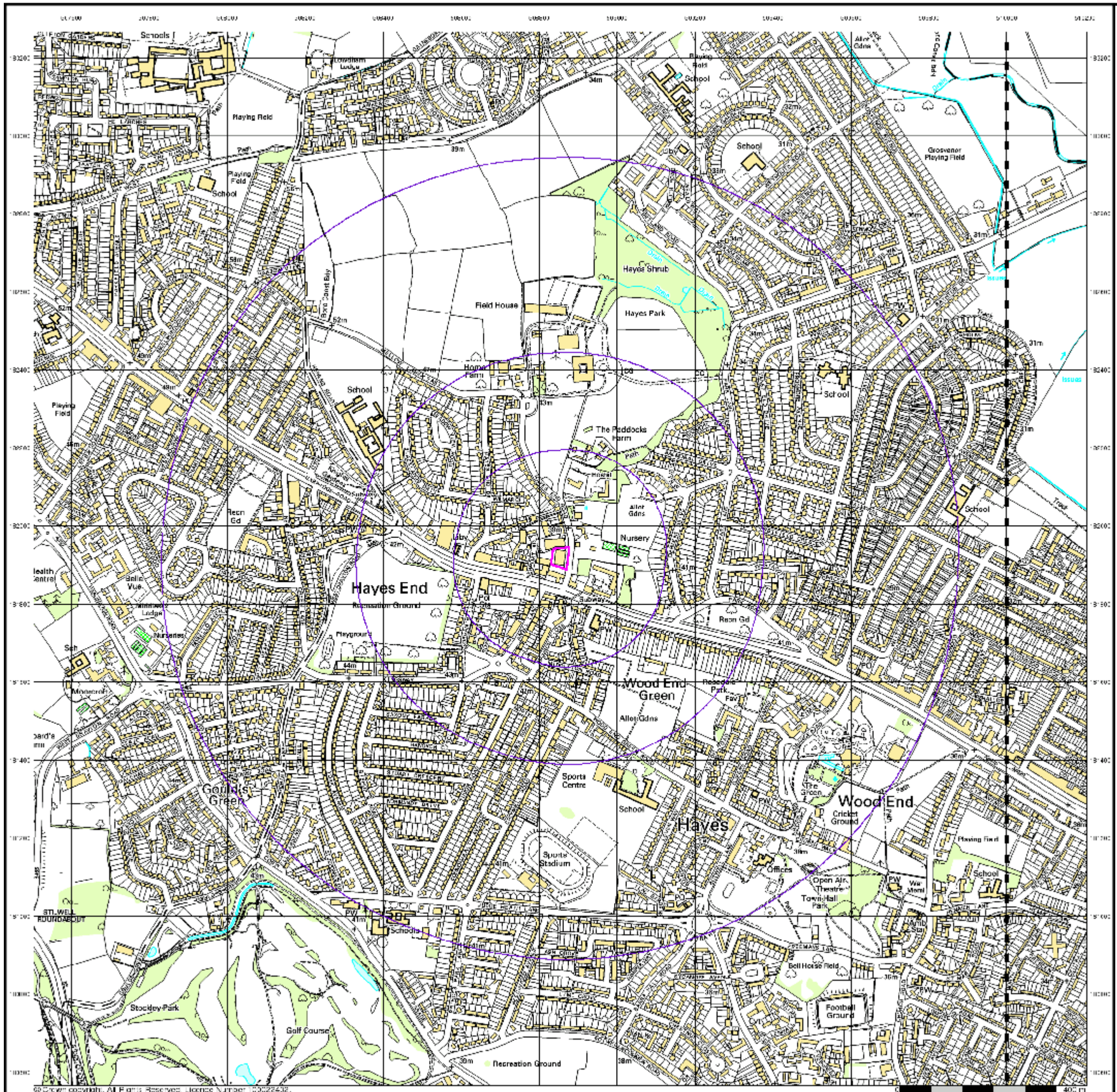
Hayes End
Recreation Ground
Wood End Green
Hayes
Wood End
Golds Green
Field House
Hayes Park
Hayes Shrub
The Paddocks Farm
Home Farm
Sports Centre
Sports Stadium
Cricket Ground
Football Ground
Bell Horse Field
Grosvenor Playing Field
Stockley Park
Golf Course
Recreation Ground
Nursery
Playground
Open Air Theatre
Town Hall Park
Offices
Fire Station
Schools
Playing Field
School
Recn Gd
Allot Gdns
Reservoir
Sch
Nurseries
Lodge
Vue
Centre
Ho
Ch
Fm
Pond
Drain
Issues
Trees
Path
Fwy
Subway
PW
PO
Mkt
Sta
Wk
Mem
Fav
Ct
Gdns
Rec
Ground
Park
Green
Cricket
Hall
Theatre
Open Air
Sports
Centre
Stadium
Offices
Fire
Station
Bell Horse Field
Football
Ground
Golf Course
Stockley Park
Golds
Green
Wood End
Hayes
Hayes End
Recreation Ground
Grosvenor
Playing Field
Hayes Park
Hayes Shrub
Field House
The Paddocks
Farm
Home
Farm
Nursery
Playground
Open Air
Theatre
Town Hall
Park
Offices
Fire
Station
Schools
Playing
Field
School
Recn
Gd
Allot

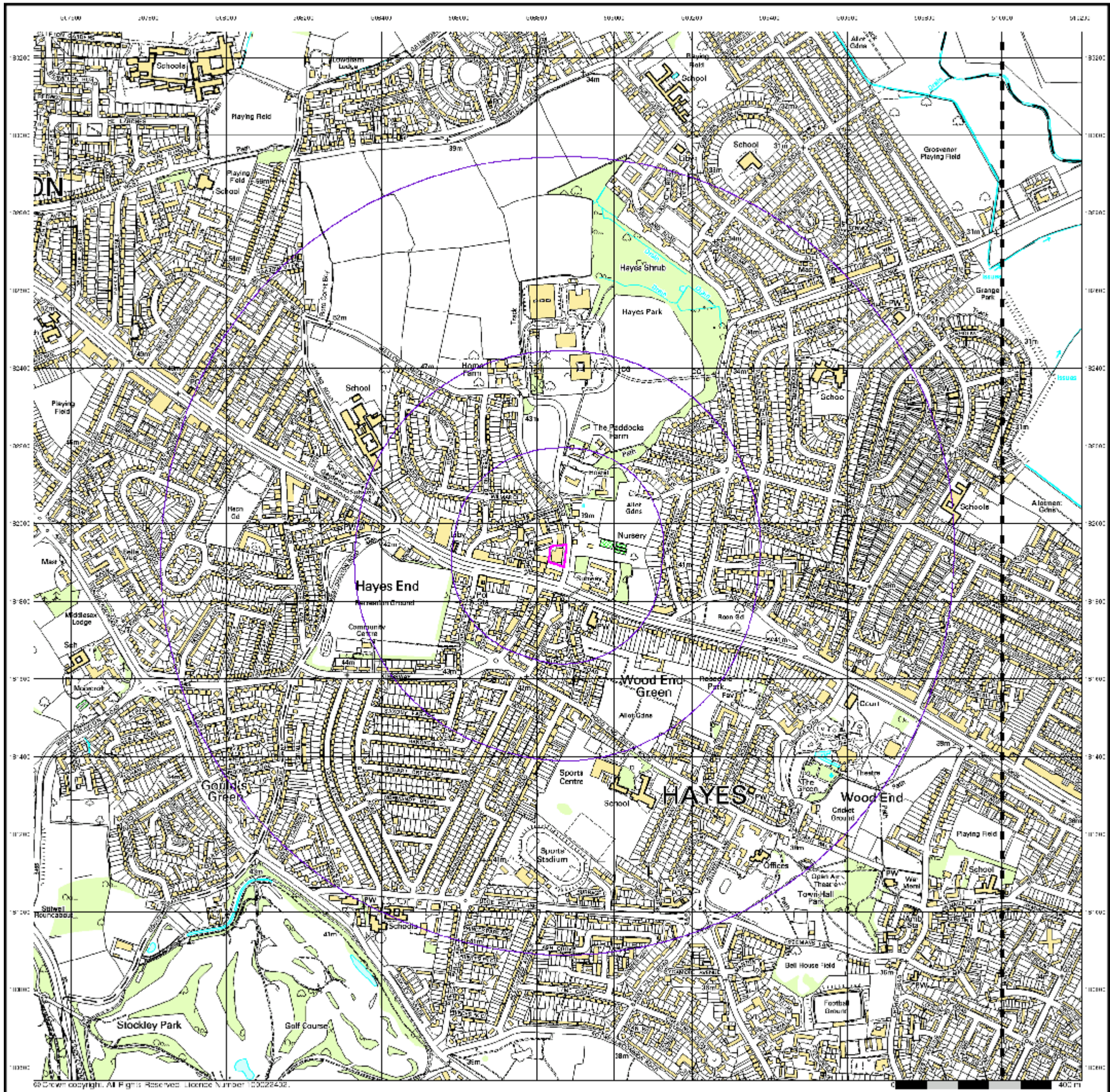
Schools
Playing Field
Playing Field
School
Hayes Park
Hayes Shrub
Home Farm
School
The Paddocks Farm
Nursery
Hayes End
Community Centre
Wood End Green
Goulds Green
HAYES
Sports Centre
Sports Stadium
Wood End
Cricket Ground
Offices
Town Hall Park
Bell House Field
Football Ground
Schools
Grosvenor Playing Field
School
Grange Park
School
Schools
Stockley Park
Golf Course
Stirling Roundabout
Middlesex Lodge
Playing Field
Playing Field
Schools
Playing Field
Nursery
Schools
Schools
Schools



© Crown copyright. All rights reserved. Licence Number: 100020449.

VectorMap Local

Published 2020

Source map scale - 1:10,000

VectorMap Local (Raster) is Ordnance Survey's highest detailed 'backdrop' mapping product. These maps are produced from OS's VectorMap Local, a simple vector dataset at a nominal scale of 1:10,000, covering the whole of Great Britain, that has been designed for creating graphical mapping. OS VectorMap Local is derived from large-scale information surveyed at 1:1250 scale (covering major towns and cities),1:2500 scale (smaller towns, villages and developed rural areas), and 1:10 000 scale (mountain, moorland and river estuary areas).

Map Name(s) and Date(s)

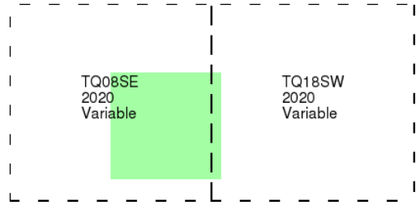

Historical Map - Slice A

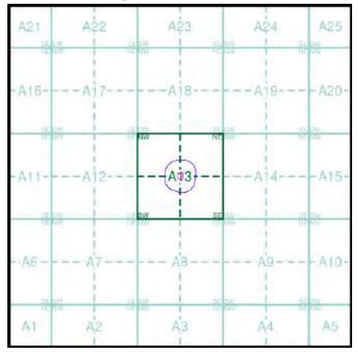

Order Details

Order Number:	241897747_1_1
Customer Ref:	20-184
National Grid Reference:	508860, 181920
Slice:	A
Site Area (Ha):	0.2
Search Buffer (m):	1000

Site Details

Brandon Lifting & Tool Hire, Hayes End Road, HAYES, UB4 8EH

Landmark INFORMATION GROUP
Tel: 0844 844 9952
Fax: 0844 844 9951
Web: www.envirocheck.co.uk