Historical Mapping Legends

Ordnance Survey County Series and Ordnance Survey Plan 1:2,500

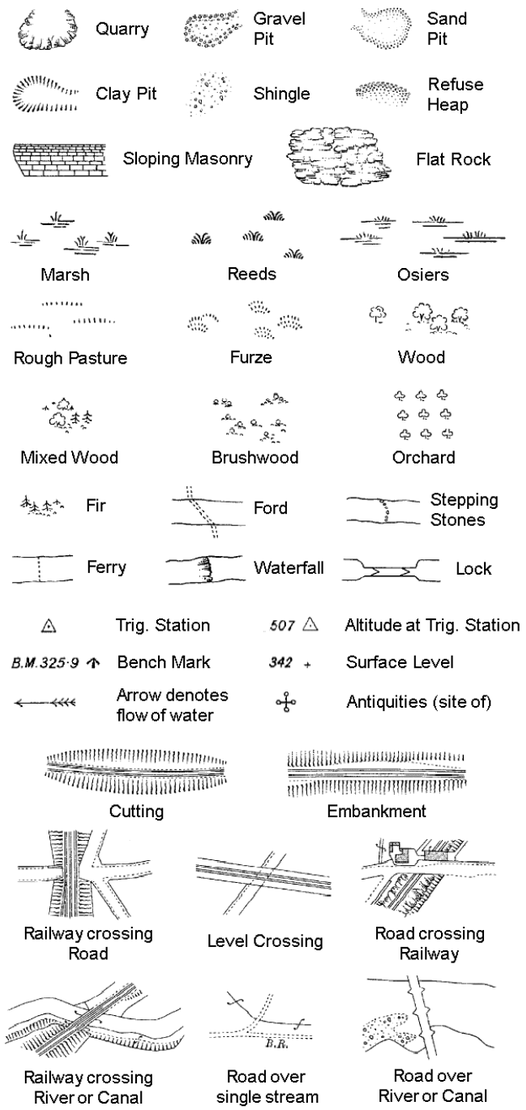

County Boundary (Geographical)

County & Civil Parish Boundary

Administrative County & Civil Parish Boundary

Co. Boro. Bdy. County Borough Boundary (England)

Co. Burgh Bdy. County Burgh Boundary (Scotland)

B P B S	Boundary Post or Stone	P.C.B	Police Call Box
B.R.	Bridle Road	P	Pump
E.P	Electricity Pylon	S.P	Signal Post
F.B.	Foot Bridge	St.	Sluice
F.P.	Foot Path	Sp.	Spring
G.P	Guide Post or Board	T.C.B	Telephone Call Box
M.S	Mile Stone	Tr.	Trough
M.P M.R	Mooring Post or Ring	W	Well

Ordnance Survey Plan, Additional SIMs and Supply of Unpublished Survey Information 1:2,500 and 1:1,250

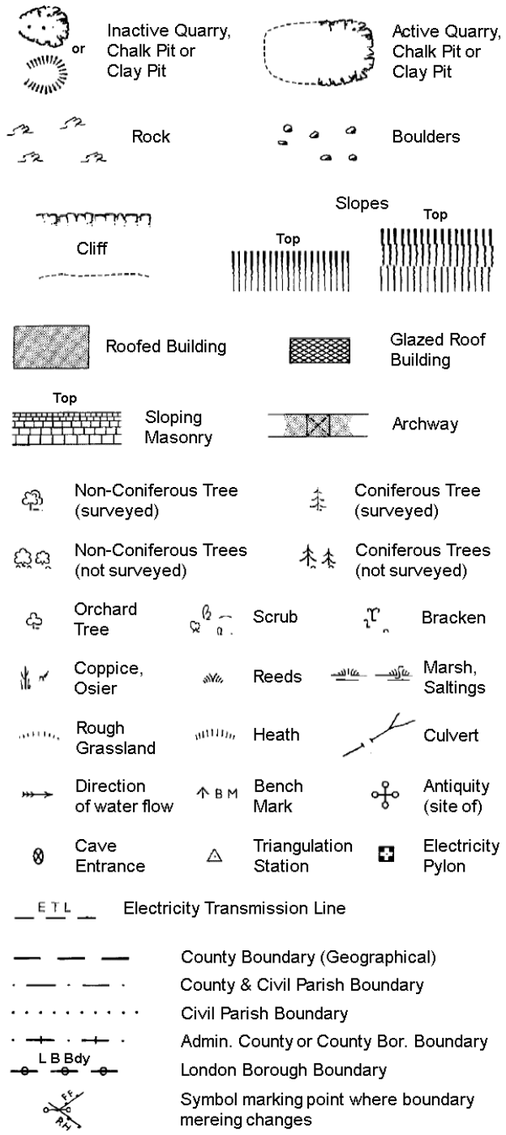

County Boundary (Geographical)

County & Civil Parish Boundary

Civil Parish Boundary

Admin. County or County Bor. Boundary

L B Bdy London Borough Boundary

Symbol marking point where boundary mereing changes

BH	Beer House	P	Pillar, Pole or Post
BP, BS	Boundary Post or Stone	PO	Post Office
Cn, C	Capstan, Crane	PC	Public Convenience
Chy	Chimney	PH	Public House
D Fn	Drinking Fountain	Pp	Pump
El P	Electricity Pillar or Post	SB, S Br	Signal Box or Bridge
FAP	Fire Alarm Pillar	SP, SL	Signal Post or Light
FB	Foot Bridge	Spr	Spring
GP	Guide Post	Tk	Tank or Track
H	Hydrant or Hydraulic	TCB	Telephone Call Box
LC	Level Crossing	TCP	Telephone Call Post
MH	Manhole	Tr	Trough
MP	Mile Post or Mooring Post	Wr Pt, Wr T	Water Point, Water Tap
MS	Mile Stone	W	Well
NTL	Normal Tidal Limit	Wd Pp	Wind Pump

Large-Scale National Grid Data 1:2,500 and 1:1,250

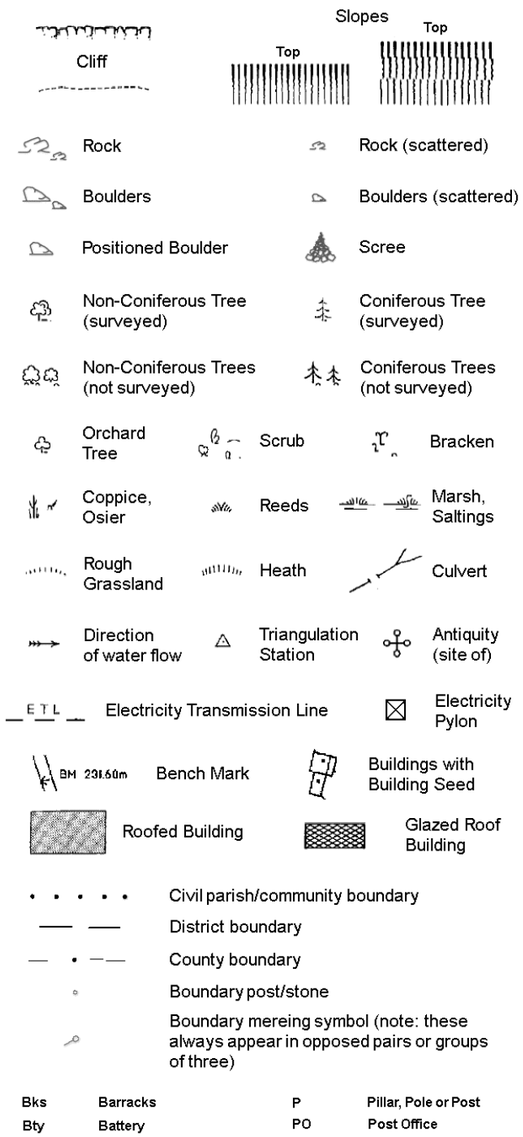

Civil parish/community boundary

District boundary

County boundary

Boundary post/stone

Boundary mereing symbol (note: these always appear in opposed pairs or groups of three)

Bks	Barracks	P	Pillar, Pole or Post
Bty	Battery	PO	Post Office
Cemy	Cemetery	PC	Public Convenience
Chy	Chimney	Pp	Pump
Cis	Cistern	Ppg Sta	Pumping Station
Dismtd Rly	Dismantled Railway	PW	Place of Worship
El Gen Sta	Electricity Generating Station	Sewage Ppg Sta	Sewage Pumping Station
El P	Electricity Pole, Pillar	SB, S Br	Signal Box or Bridge
El Sub Sta	Electricity Sub Station	SP, SL	Signal Post or Light
FB	Filter Bed	Spr	Spring
Fn / D Fn	Fountain / Drinking Ftn.	Tk	Tank or Track
Gas Gov	Gas Valve Compound	Tr	Trough
GVC	Gas Governer	Wd Pp	Wind Pump
GP	Guide Post	Wr Pt, Wr T	Water Point, Water Tap
MH	Manhole	Wks	Works (building or area)
MP, MS	Mile Post or Mile Stone	W	Well

Historical Mapping & Photography included:

Mapping Type	Scale	Date	Pg
Middlesex	1:2,500	1889	2
Middlesex	1:2,500	1895	3
Middlesex	1:2,500	1914	4
Middlesex	1:2,500	1935	5
Historical Aerial Photography	1:1,250	1947	6
Ordnance Survey Plan	1:1,250	1964 - 1965	7
Ordnance Survey Plan	1:2,500	1965 - 1966	8
Additional SIMs	1:1,250	1965 - 1978	9
Ordnance Survey Plan	1:1,250	1972	10
Supply of Unpublished Survey Information	1:1,250	1975	11
Additional SIMs	1:1,250	1991	12
Large-Scale National Grid Data	1:1,250	1992	13
Historical Aerial Photography	1:2,500	1999	14

Historical Map - Segment A13

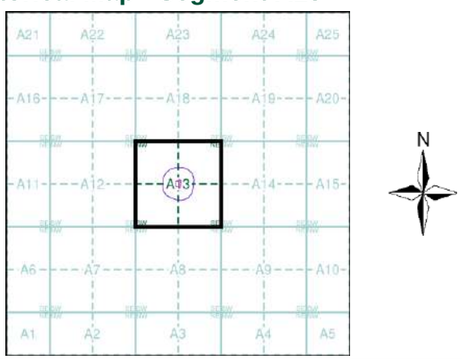

Order Details

Order Number:	241897747_1_1
Customer Ref:	20-184
National Grid Reference:	508860, 181920
Slice:	A
Site Area (Ha):	0.2
Search Buffer (m):	100

Site Details

Brandon Lifting & Tool Hire, Hayes End Road, HAYES, UB4 8EH

Landmark INFORMATION GROUP

Tel: 0844 844 9952
Fax: 0844 844 9951
Web: www.envirocheck.co.uk

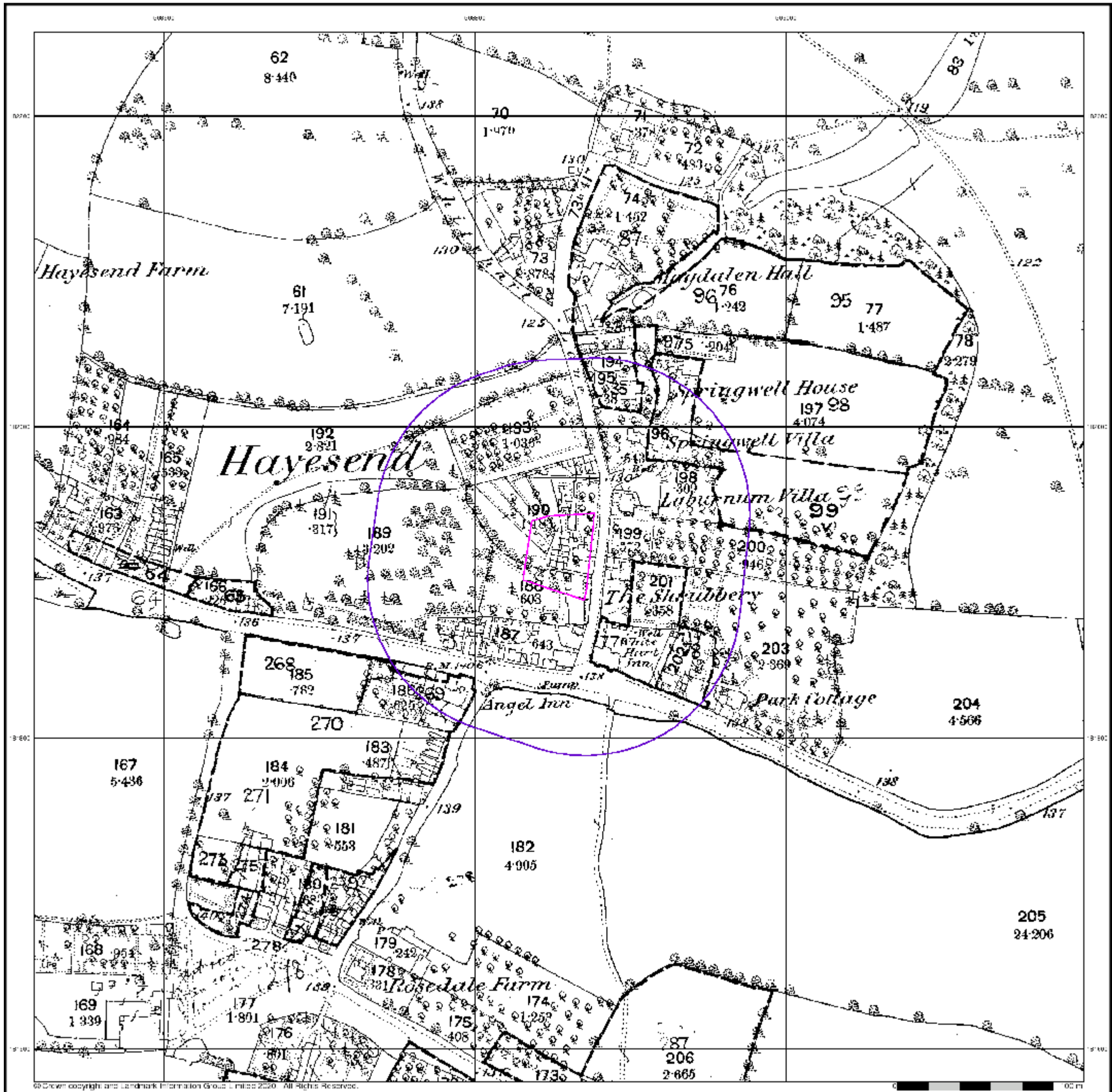

Middlesex

Published 1889

Source map scale - 1:2,500

The historical maps shown were reproduced from maps predominantly held at the scale adopted for England, Wales and Scotland in the 1840`s. In 1854 the 1:2,500 scale was adopted for mapping urban areas and by 1896 it covered the whole of what were considered to be the cultivated parts of Great Britain. The published date given below is often some years later than the surveyed date. Before 1938, all OS maps were based on the Cassini Projection, with independent surveys of a single county or group of counties, giving rise to significant inaccuracies in outlying areas.

Map Name(s) and Date(s)

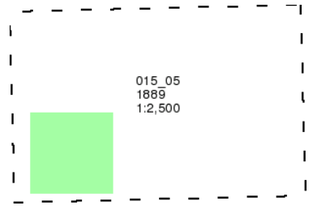

Historical Map - Segment A13

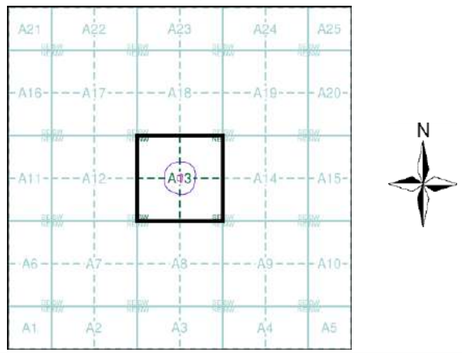

Order Details

Order Number:	241897747_1_1
Customer Ref:	20-184
National Grid Reference:	508860, 181920
Slice:	A
Site Area (Ha):	0.2
Search Buffer (m):	100

Site Details

Brandon Lifting & Tool Hire, Hayes End Road, HAYES, UB4 8EH

Landmark INFORMATION GROUP
Tel: 0844 844 9952
Fax: 0844 844 9951
Web: www.envirocheck.co.uk

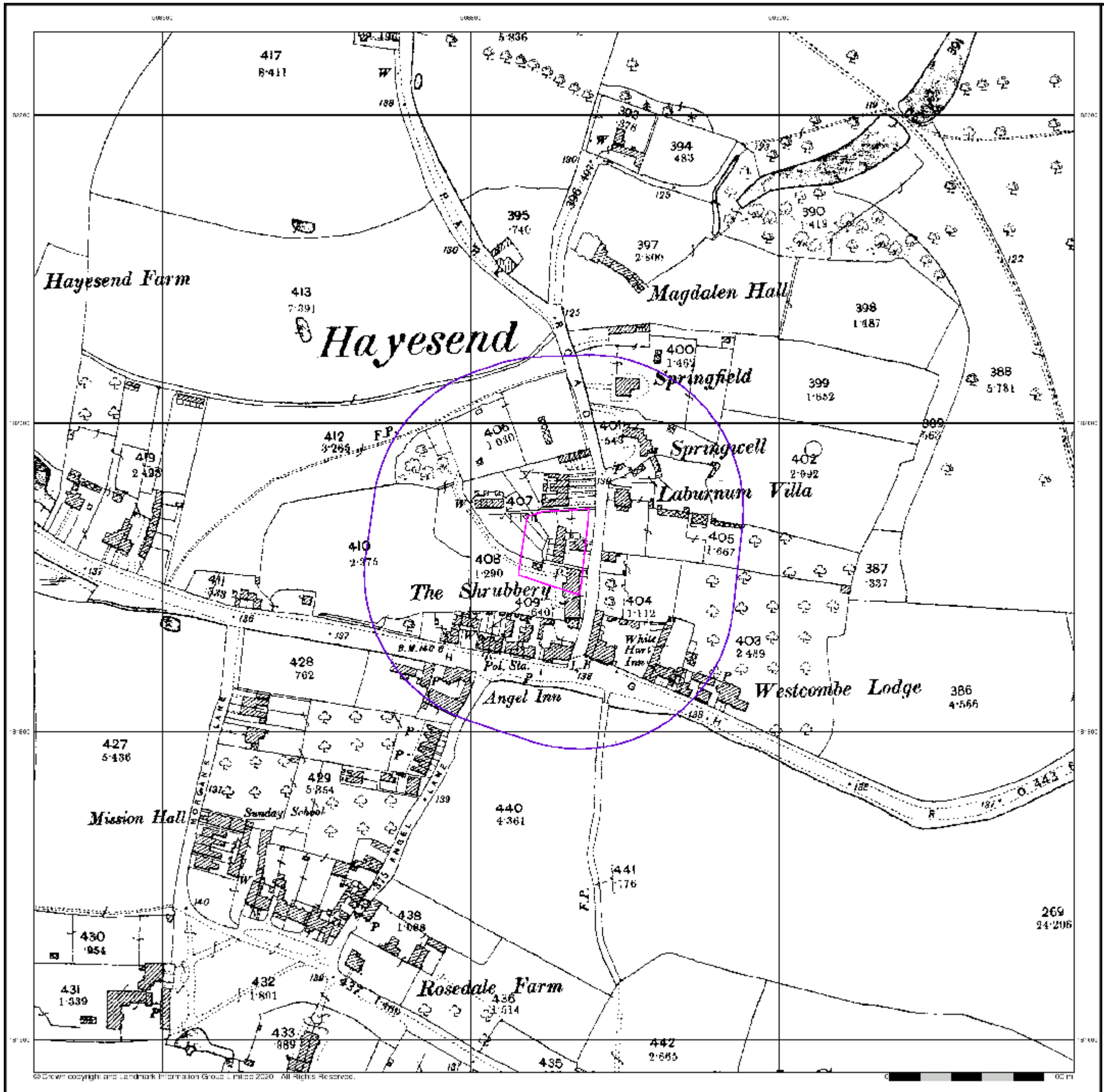

Middlesex

Published 1895

Source map scale - 1:2,500

The historical maps shown were reproduced from maps predominantly held at the scale adopted for England, Wales and Scotland in the 1840`s. In 1854 the 1:2,500 scale was adopted for mapping urban areas and by 1896 it covered the whole of what were considered to be the cultivated parts of Great Britain. The published date given below is often some years later than the surveyed date. Before 1938, all OS maps were based on the Cassini Projection, with independent surveys of a single county or group of counties, giving rise to significant inaccuracies in outlying areas.

Map Name(s) and Date(s)

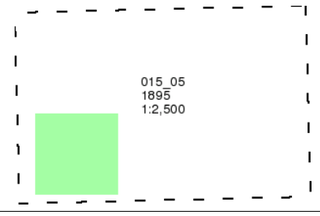

Historical Map - Segment A13

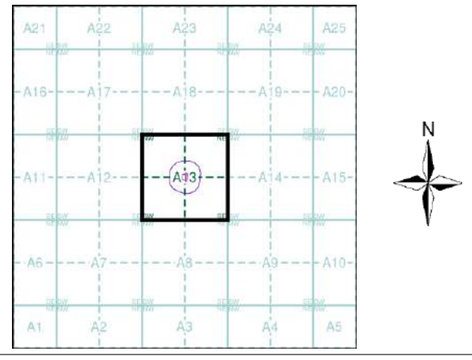

Order Details

Order Number:	241897747_1_1
Customer Ref:	20-184
National Grid Reference:	508860, 181920
Slice:	A
Site Area (Ha):	0.2
Search Buffer (m):	100

Site Details

Brandon Lifting & Tool Hire, Hayes End Road, HAYES, UB4 8EH

Landmark INFORMATION GROUP
Tel: 0844 844 9952
Fax: 0844 844 9951
Web: www.envirocheck.co.uk

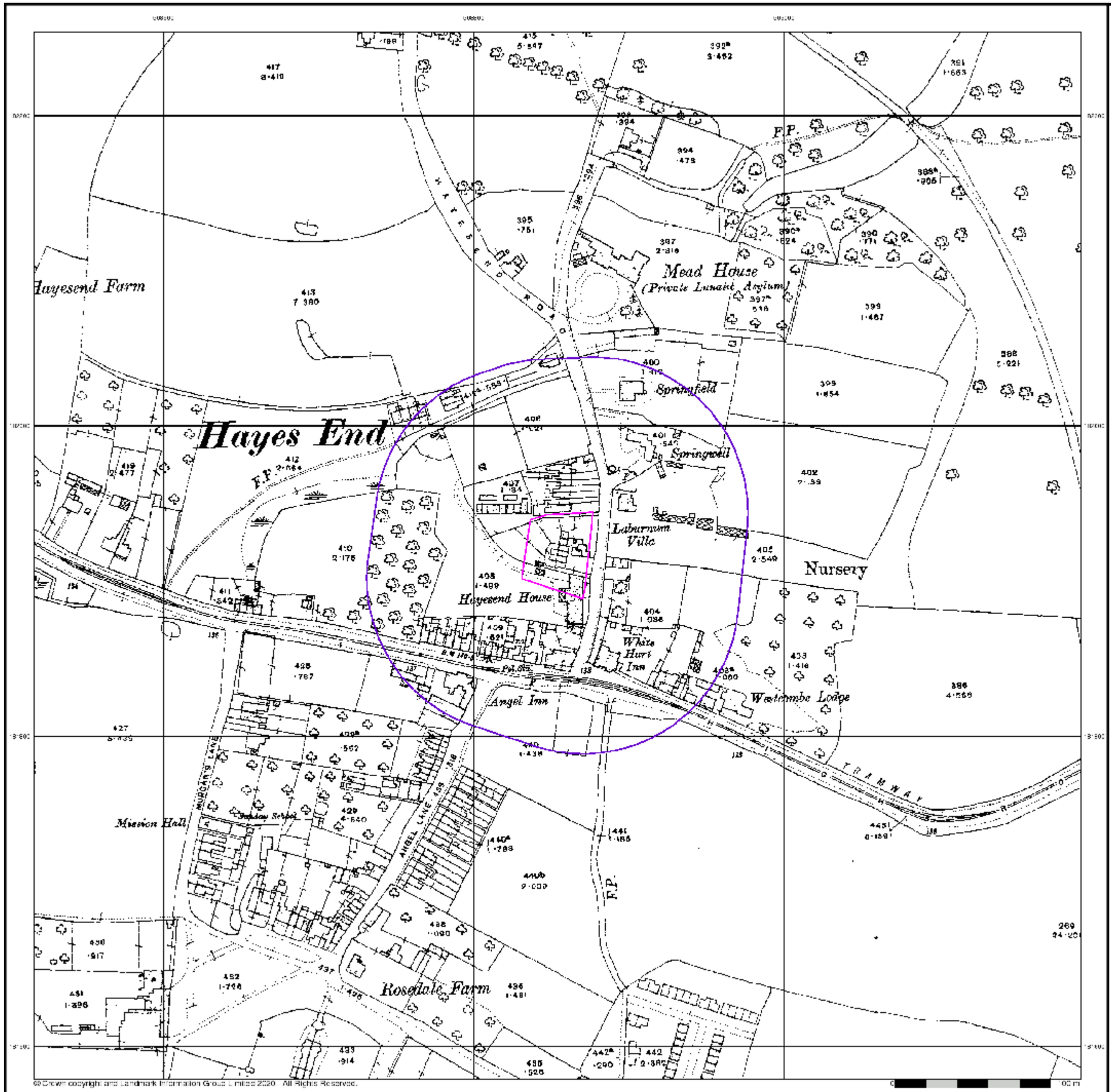

©Crown copyright and Landmark Information Group Limited 2020. All rights reserved.

Middlesex

Published 1914

Source map scale - 1:2,500

The historical maps shown were reproduced from maps predominantly held at the scale adopted for England, Wales and Scotland in the 1840`s. In 1854 the 1:2,500 scale was adopted for mapping urban areas and by 1896 it covered the whole of what were considered to be the cultivated parts of Great Britain. The published date given below is often some years later than the surveyed date. Before 1938, all OS maps were based on the Cassini Projection, with independent surveys of a single county or group of counties, giving rise to significant inaccuracies in outlying areas.

Map Name(s) and Date(s)

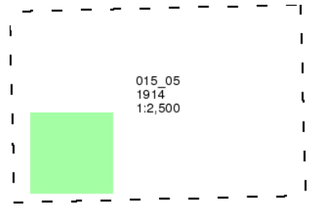

Historical Map - Segment A13

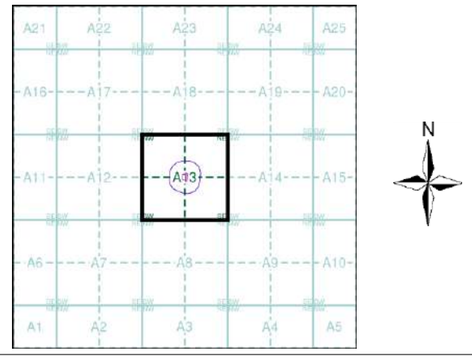

Order Details

Order Number:	241897747_1_1
Customer Ref:	20-184
National Grid Reference:	508860, 181920
Slice:	A
Site Area (Ha):	0.2
Search Buffer (m):	100

Site Details

Brandon Lifting & Tool Hire, Hayes End Road, HAYES, UB4 8EH

Landmark INFORMATION GROUP
Tel: 0844 844 9952
Fax: 0844 844 9951
Web: www.envirocheck.co.uk

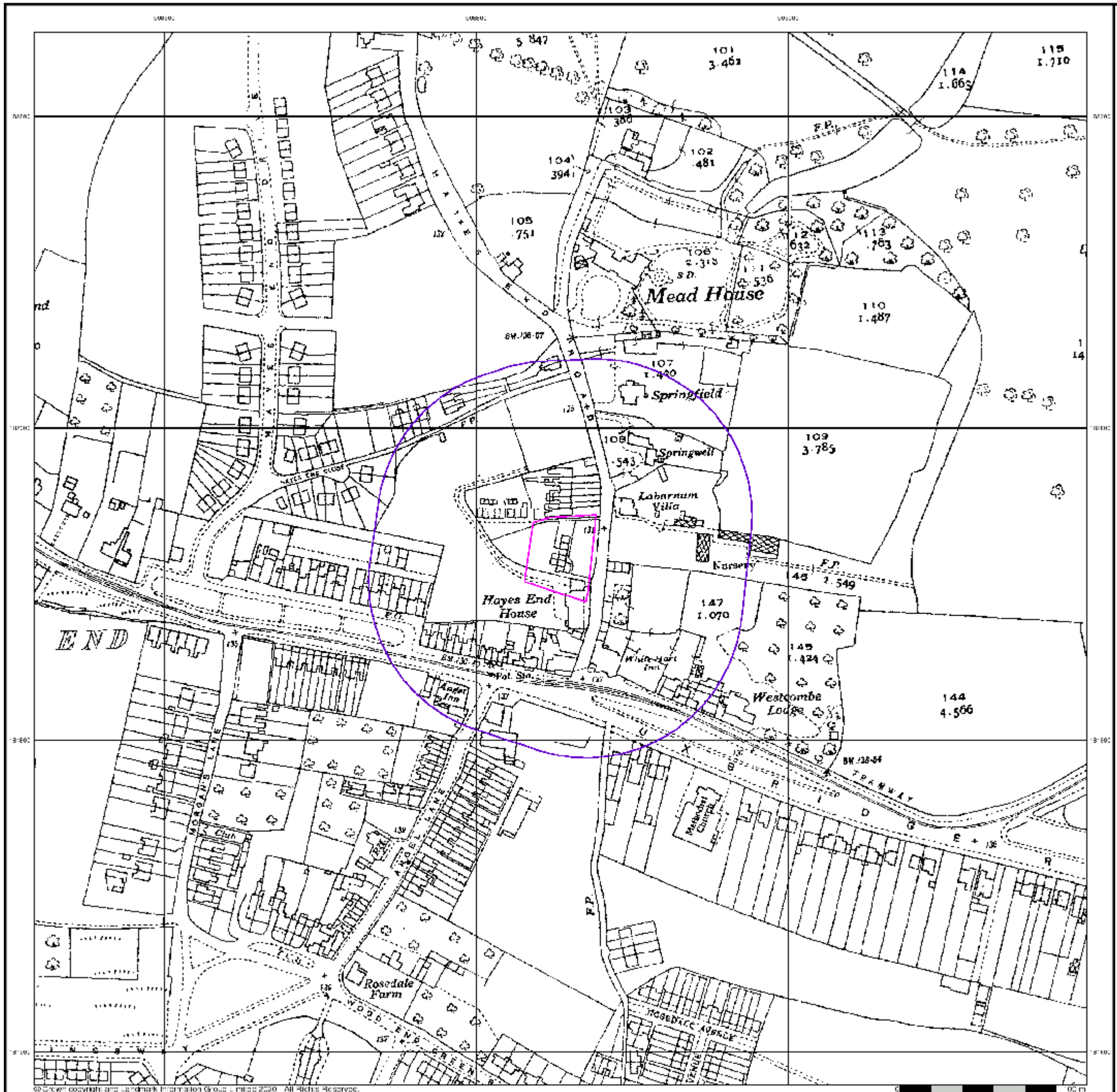

Middlesex

Published 1935

Source map scale - 1:2,500

The historical maps shown were reproduced from maps predominantly held at the scale adopted for England, Wales and Scotland in the 1840`s. In 1854 the 1:2,500 scale was adopted for mapping urban areas and by 1896 it covered the whole of what were considered to be the cultivated parts of Great Britain. The published date given below is often some years later than the surveyed date. Before 1938, all OS maps were based on the Cassini Projection, with independent surveys of a single county or group of counties, giving rise to significant inaccuracies in outlying areas.

Map Name(s) and Date(s)

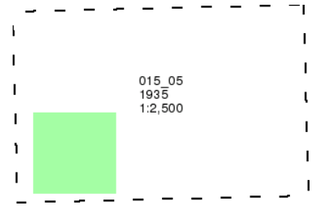

Historical Map - Segment A13

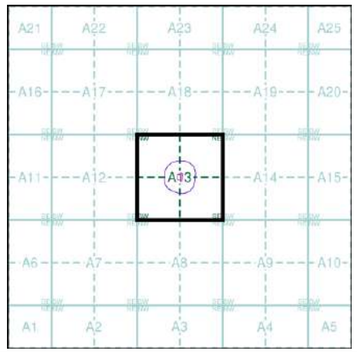

Order Details

Order Number:	241897747_1_1
Customer Ref:	20-184
National Grid Reference:	508860, 181920
Slice:	A
Site Area (Ha):	0.2
Search Buffer (m):	100

Site Details

Brandon Lifting & Tool Hire, Hayes End Road, HAYES, UB4 8EH

Landmark INFORMATION GROUP
Tel: 0844 844 9952
Fax: 0844 844 9951
Web: www.envirocheck.co.uk



© THE BRITISH LIBRARY BOARD. ALL RIGHTS RESERVED. LicenceNo:8048

Historical Aerial Photography

Published 1947

Source map scale - 1:1,250

The Historical Aerial Photos were produced by the Ordnance Survey at a scale of 1:1,250 and 1:10,560 from Air Force photography. They were produced between 1944 and 1951 as an interim measure, pending preparation of conventional mapping, due to post war resource shortages. New security measures in the 1950's meant that every photograph was re-checked for potentially unsafe information with security sites replaced by fake fields or clouds. The original editions were withdrawn and only later made available after a period of fifty years although due to the accuracy of the editing, without viewing both revisions it is not easy to spot the edits. Where available Landmark have included both revisions.

Map Name(s) and Date(s)

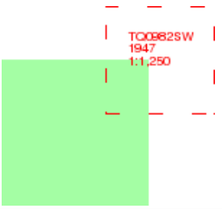

Historical Aerial Photography - Segment A13

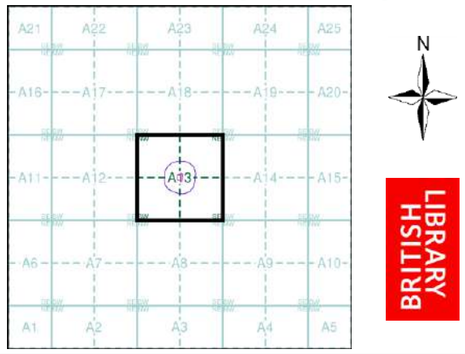

Order Details

Order Number:	241897747_1_1
Customer Ref:	20-184
National Grid Reference:	508860, 181920
Slice:	A
Site Area (Ha):	0.2
Search Buffer (m):	100

Site Details

Brandon Lifting & Tool Hire, Hayes End Road, HAYES, UB4 8EH

Landmark INFORMATION GROUP
Tel: 0844 844 9952
Fax: 0844 844 9951
Web: www.envirocheck.co.uk

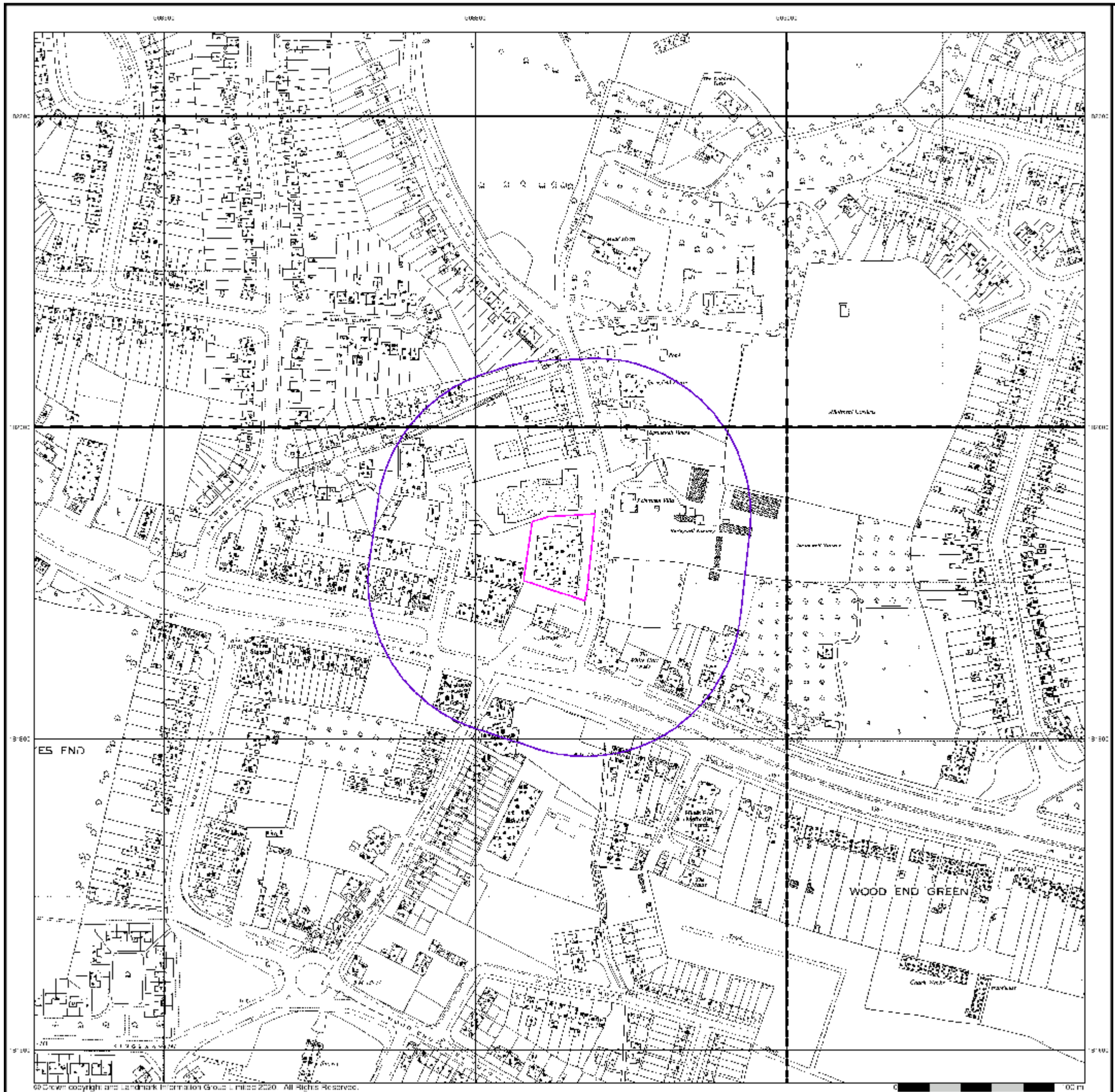

Ordnance Survey Plan

Published 1964 - 1965

Source map scale - 1:1,250

The historical maps shown were reproduced from maps predominantly held at the scale adopted for England, Wales and Scotland in the 1840`s. In 1854 the 1:2,500 scale was adopted for mapping urban areas and by 1896 it covered the whole of what were considered to be the cultivated parts of Great Britain. The published date given below is often some years later than the surveyed date. Before 1938, all OS maps were based on the Cassini Projection, with independent surveys of a single county or group of counties, giving rise to significant inaccuracies in outlying areas.

Map Name(s) and Date(s)

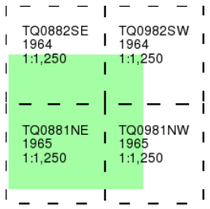

Historical Map - Segment A13

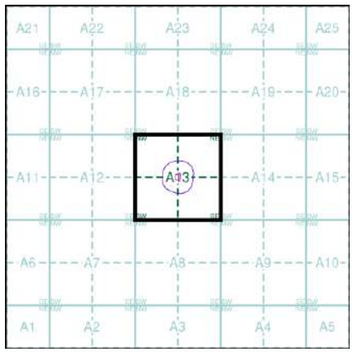

Order Details

Order Number:	241897747_1_1
Customer Ref:	20-184
National Grid Reference:	508860, 181920
Slice:	A
Site Area (Ha):	0.2
Search Buffer (m):	100

Site Details

Brandon Lifting & Tool Hire, Hayes End Road, HAYES, UB4 8EH

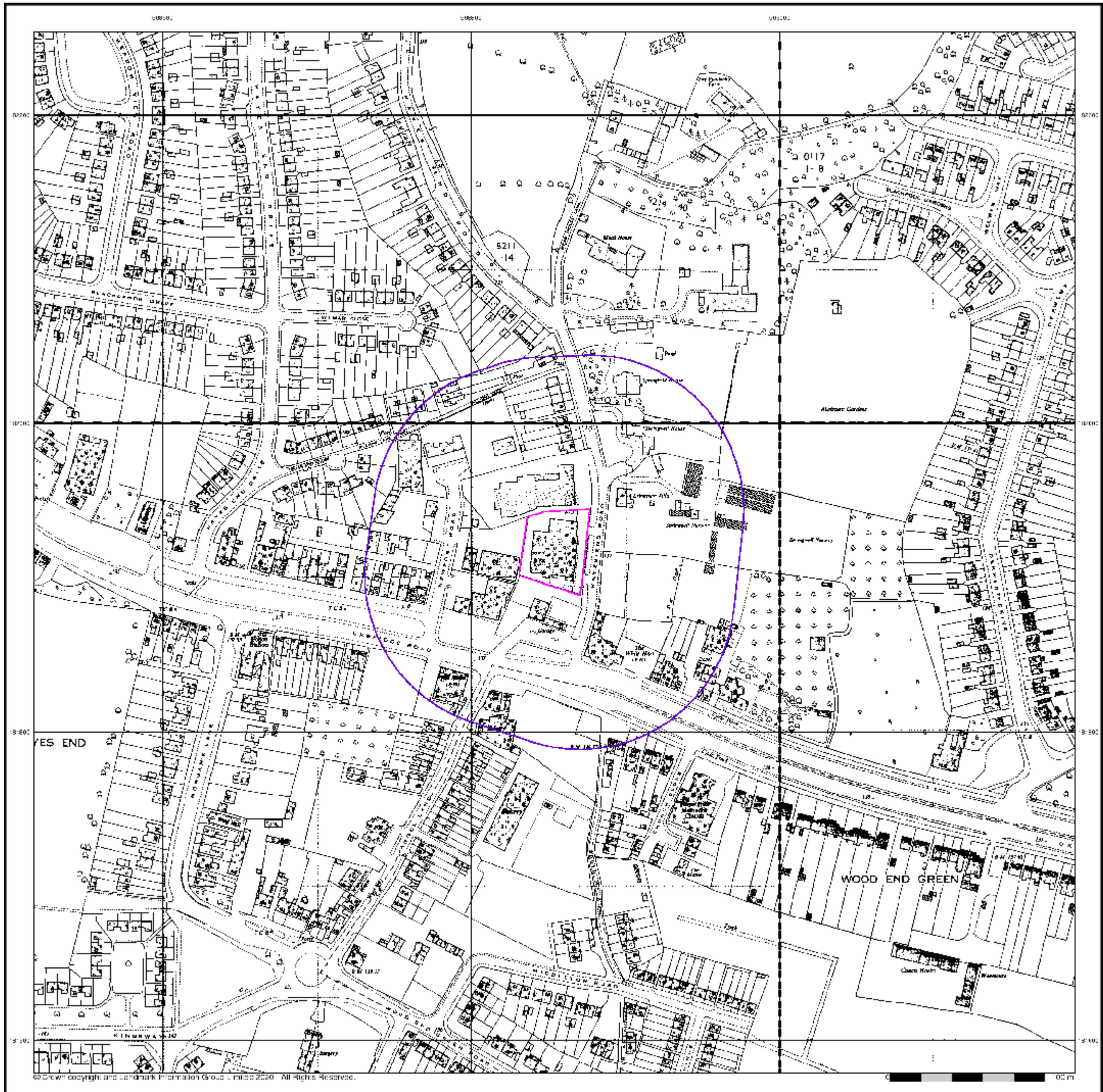

© Crown copyright and Landmark Information Group Limited 2020 All Rights Reserved.

Ordnance Survey Plan

Published 1965 - 1966

Source map scale - 1:2,500

The historical maps shown were reproduced from maps predominantly held at the scale adopted for England, Wales and Scotland in the 1840`s. In 1854 the 1:2,500 scale was adopted for mapping urban areas and by 1896 it covered the whole of what were considered to be the cultivated parts of Great Britain. The published date given below is often some years later than the surveyed date. Before 1938, all OS maps were based on the Cassini Projection, with independent surveys of a single county or group of counties, giving rise to significant inaccuracies in outlying areas.

Map Name(s) and Date(s)

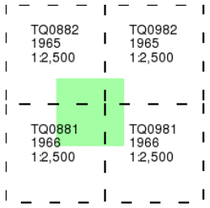

Historical Map - Segment A13

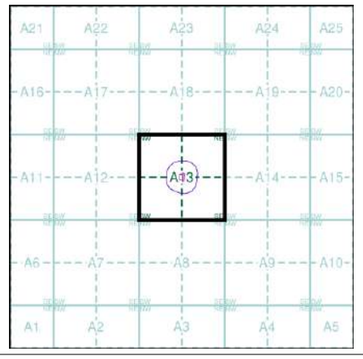

Order Details

Order Number:	241897747_1_1
Customer Ref:	20-184
National Grid Reference:	508860, 181920
Slice:	A
Site Area (Ha):	0.2
Search Buffer (m):	100

Site Details

Brandon Lifting & Tool Hire, Hayes End Road, HAYES, UB4 8EH

Landmark INFORMATION GROUP
Tel: 0844 844 9952
Fax: 0844 844 9951
Web: www.envirocheck.co.uk

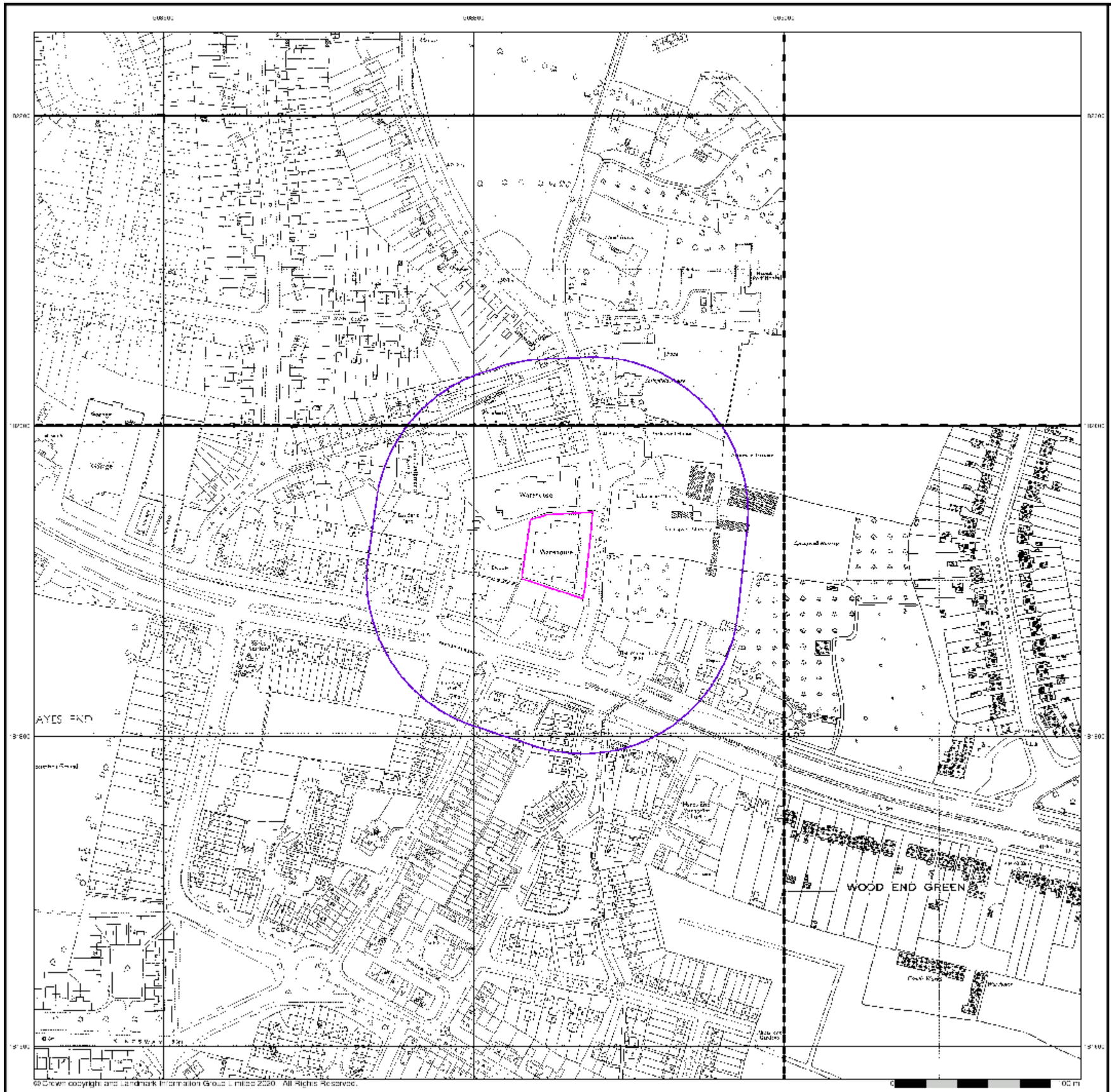
HAYES END
WOOD END GREEN
Warehouse
Warehouse
Garden
Garden
Path
Path
Path

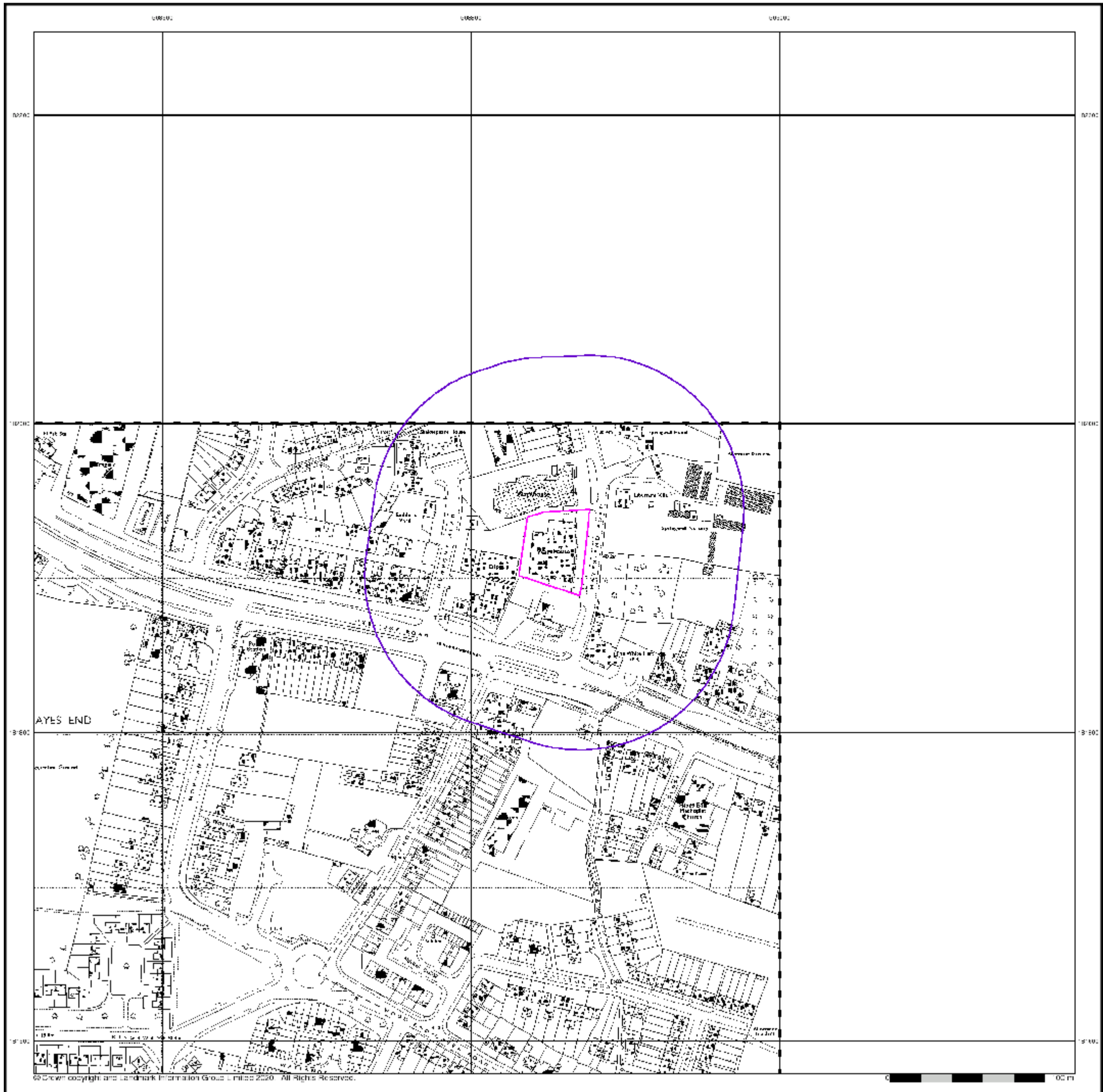

Ordnance Survey Plan

Published 1972

Source map scale - 1:1,250

The historical maps shown were reproduced from maps predominantly held at the scale adopted for England, Wales and Scotland in the 1840`s. In 1854 the 1:2,500 scale was adopted for mapping urban areas and by 1896 it covered the whole of what were considered to be the cultivated parts of Great Britain. The published date given below is often some years later than the surveyed date. Before 1938, all OS maps were based on the Cassini Projection, with independent surveys of a single county or group of counties, giving rise to significant inaccuracies in outlying areas.

Map Name(s) and Date(s)

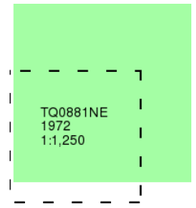

Historical Map - Segment A13

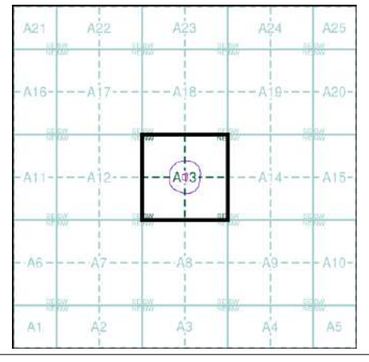

Order Details

Order Number:	241897747_1_1
Customer Ref:	20-184
National Grid Reference:	508860, 181920
Slice:	A
Site Area (Ha):	0.2
Search Buffer (m):	100

Site Details

Brandon Lifting & Tool Hire, Hayes End Road, HAYES, UB4 8EH

© Crown copyright and Landmark Information Group Limited 2020. All Rights Reserved.

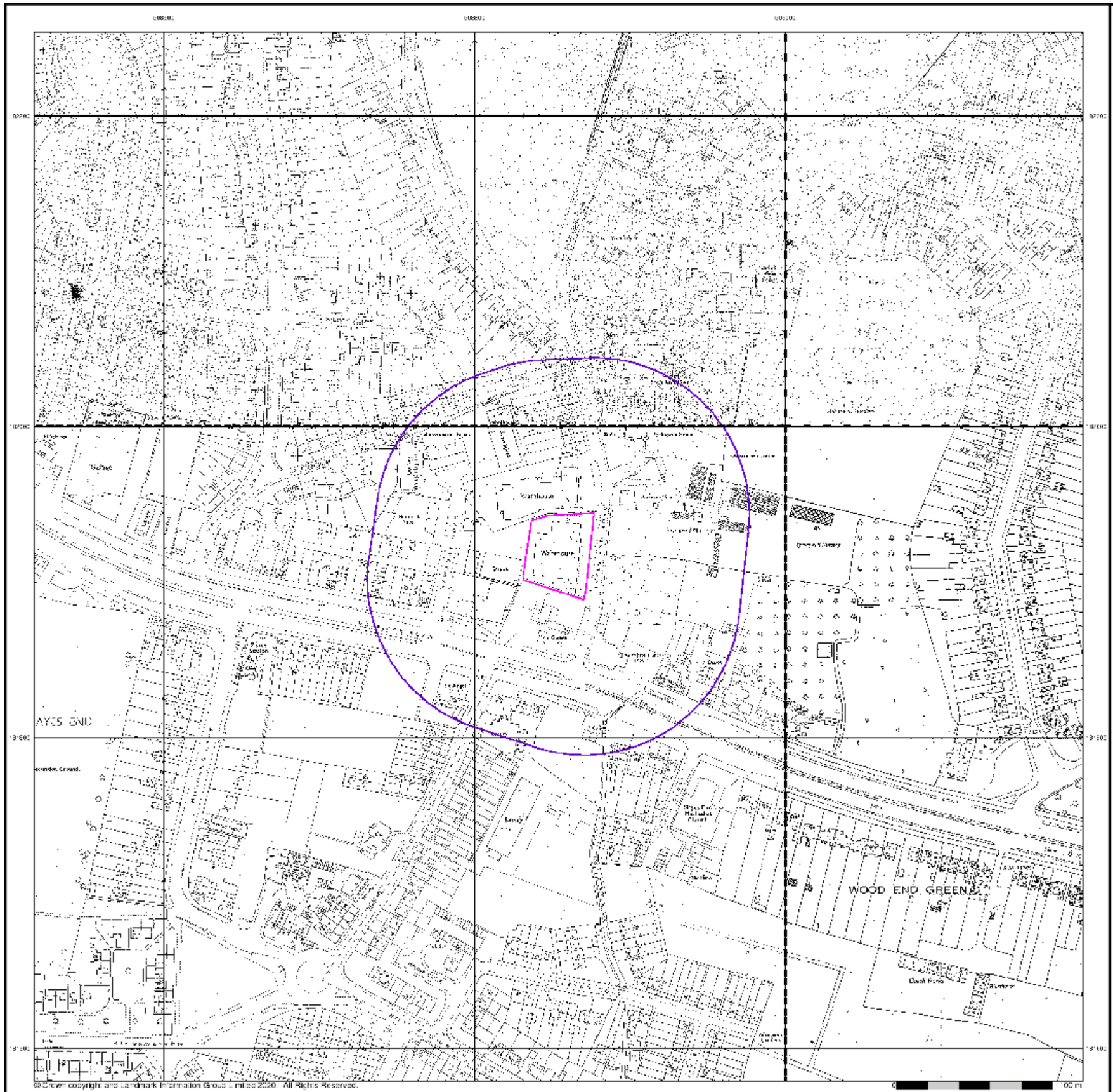

©Crown copyright and Landmark Information Group Limited 2020. All Rights Reserved.

Supply of Unpublished Survey Information

Published 1975

Source map scale - 1:1,250

SUSI maps (Supply of Unpublished Survey Information) were produced between 1972 and 1977, mainly for internal use at Ordnance Survey. These were more of a `work-in-progress' plan as they showed updates of individual areas on a map. These maps were unpublished, and they do not represent a single moment in time. They were produced at both 1:2,500 and 1:1,250 scales.

Map Name(s) and Date(s)

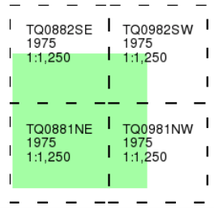

Historical Map - Segment A13

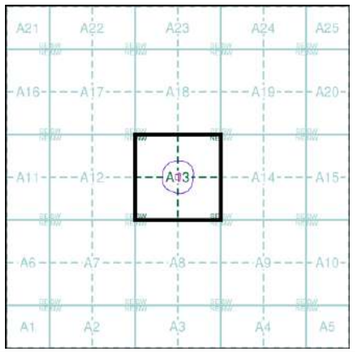

Order Details

Order Number:	241897747_1_1
Customer Ref:	20-184
National Grid Reference:	508860, 181920
Slice:	A
Site Area (Ha):	0.2
Search Buffer (m):	100

Site Details

Brandon Lifting & Tool Hire, Hayes End Road, HAYES, UB4 8EH

Landmark INFORMATION GROUP
Tel: 0844 844 9952
Fax: 0844 844 9951
Web: www.envirocheck.co.uk

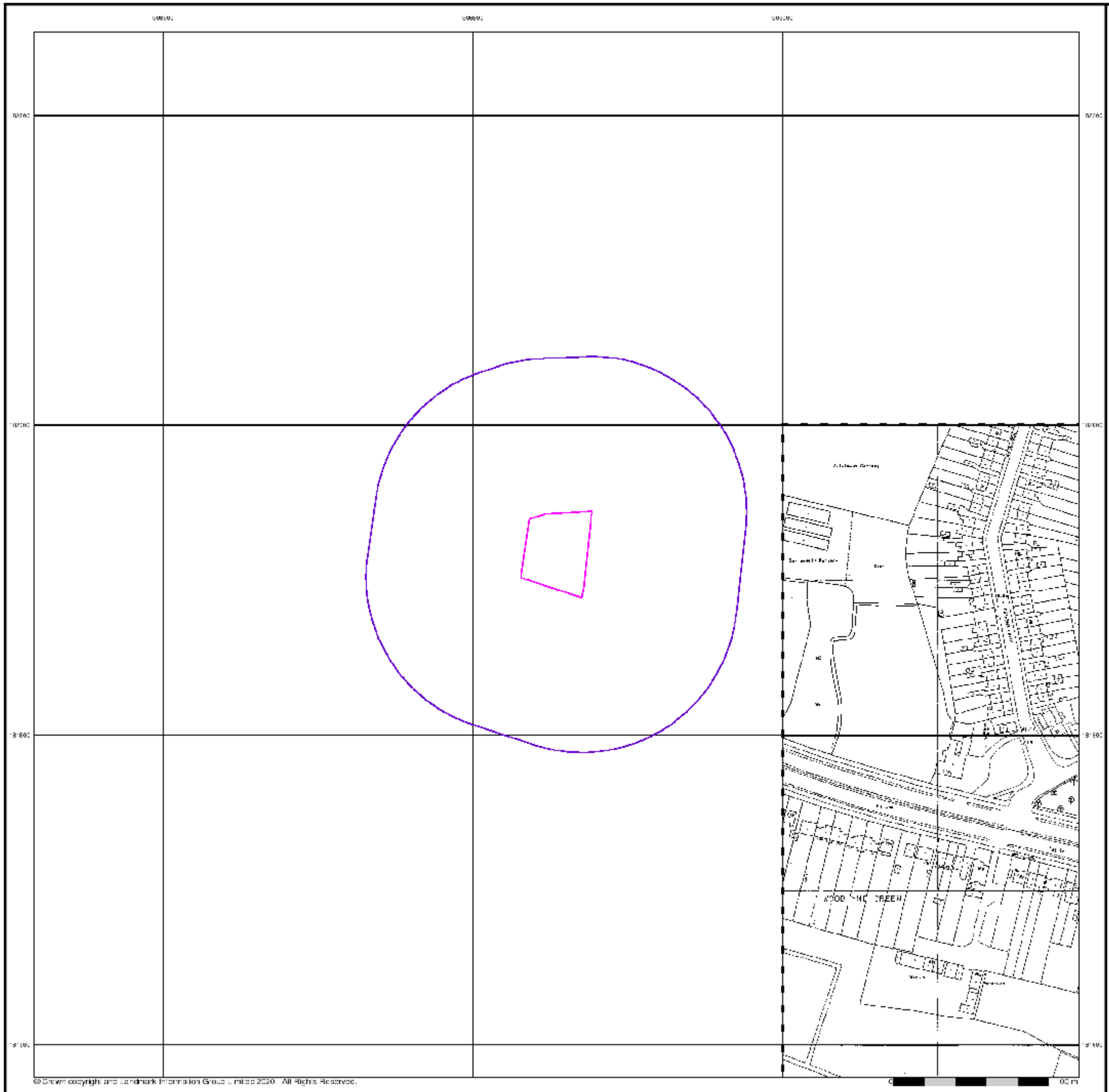

© Crown copyright and Landmark Information Group Limited 2020. All Rights Reserved.

Additional SIMs

Published 1991

Source map scale - 1:1,250

The SIM cards (Ordnance Survey's `Survey of Information on Microfilm') are further, minor editions of mapping which were produced and published in between the main editions as an area was updated. They date from 1947 to 1994, and contain detailed information on buildings, roads and land-use. These maps were produced at both 1:2,500 and 1:1,250 scales.

Map Name(s) and Date(s)

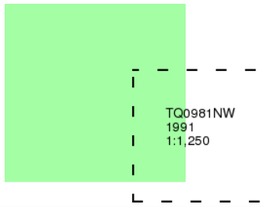

Historical Map - Segment A13

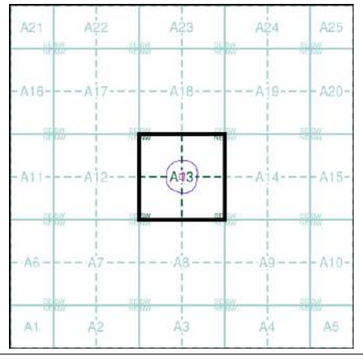

Order Details

Order Number:	241897747_1_1
Customer Ref:	20-184
National Grid Reference:	508860, 181920
Slice:	A
Site Area (Ha):	0.2
Search Buffer (m):	100

Site Details

Brandon Lifting & Tool Hire, Hayes End Road, HAYES, UB4 8EH

Landmark INFORMATION GROUP

Tel: 0844 844 9952
Fax: 0844 844 9951
Web: www.envirocheck.co.uk

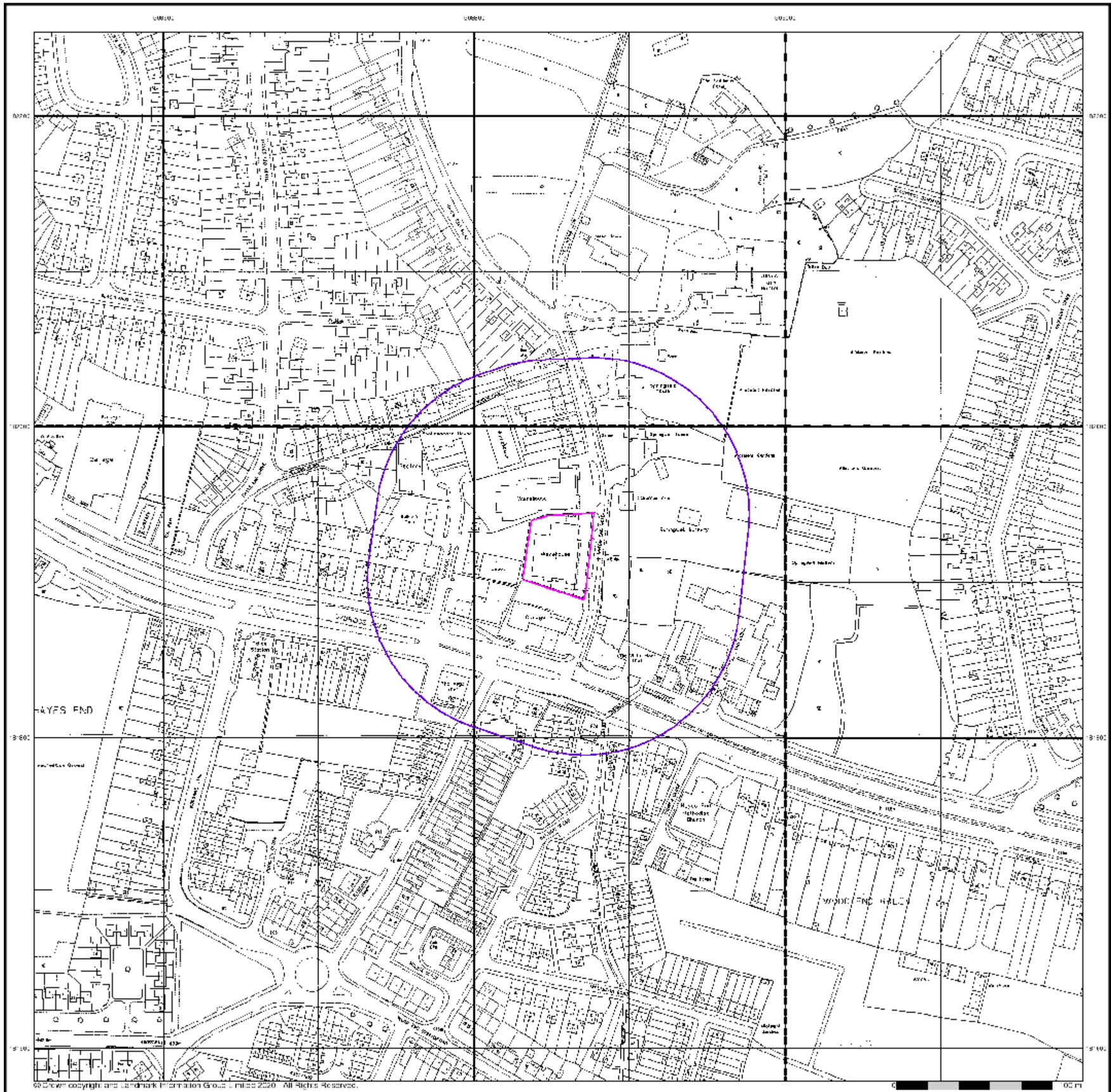

© Crown copyright and Landmark Information Group Limited 2020. All rights reserved.

0 62 m

Large-Scale National Grid Data

Published 1992

Source map scale - 1:1,250

'Large Scale National Grid Data' superseded SIM cards (Ordnance Survey's 'Survey of Information on Microfilm') in 1992, and continued to be produced until 1999. These maps were the fore-runners of digital mapping and so provide detailed information on houses and roads, but tend to show less topographic features such as vegetation. These maps were produced at both 1:2,500 and 1:1,250 scales.

Map Name(s) and Date(s)

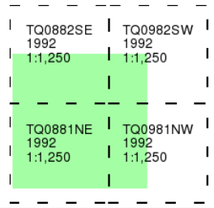

Historical Map - Segment A13

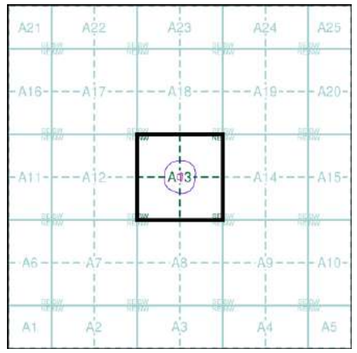

Order Details

Order Number:	241897747_1_1
Customer Ref:	20-184
National Grid Reference:	508860, 181920
Slice:	A
Site Area (Ha):	0.2
Search Buffer (m):	100

Site Details

Brandon Lifting & Tool Hire, Hayes End Road, HAYES, UB4 8EH

Landmark INFORMATION GROUP
Tel: 0844 844 9952
Fax: 0844 844 9951
Web: www.envirocheck.co.uk



Historical Aerial Photography

Published 1999

This aerial photography was produced by Getmapping, these vertical aerial photographs provide a seamless, full colour survey of the whole of Great Britain

Historical Aerial Photography - Segment A13

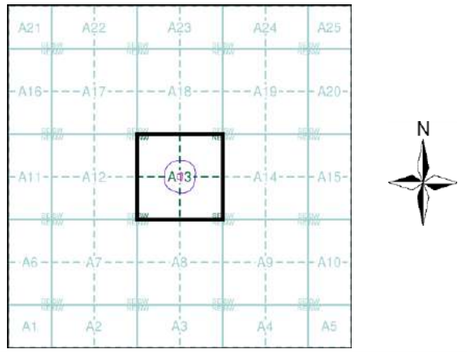

Order Details

Order Number:	241897747_1_1
Customer Ref:	20-184
National Grid Reference:	508860, 181920
Slice:	A
Site Area (Ha):	0.2
Search Buffer (m):	100

Site Details

Brandon Lifting & Tool Hire, Hayes End Road, HAYES, UB4 8EH

Landmark INFORMATION GROUP

Tel: 0844 844 9952
Fax: 0844 844 9951
Web: www.envirocheck.co.uk

Historical Mapping Legends

Ordnance Survey County Series 1:10,560

Gravel Pit
Sand Pit
Other Pits
Quarry
Shingle
Orchard
Osiers
Reeds
Marsh
Mixed Wood
Deciduous
Brushwood
Fir
Furze
Rough Pasture
Arrow denotes flow of water
Trigonometrical Station
Site of Antiquities
Bench Mark
Pump, Guide Post, Signal Post
Well, Spring, Boundary Post
·285 Surface Level
Sketched Contour
Instrumental Contour
Main Roads
Fenced
Un-Fenced
Minor Roads
Fenced
Un-Fenced
Sunken Road
Raised Road
Road over Railway
Railway over River
Railway over Road
Level Crossing
Road over River or Canal
Road over Stream
Road over Stream
County Boundary (Geographical)
County & Civil Parish Boundary
Administrative County & Civil Parish Boundary
Co. Boro. Bdy. County Borough Boundary (England)
Co. Burgh Bdy. County Burgh Boundary (Scotland)
R.D. Bdy. Rural District Boundary
Civil Parish Boundary

Ordnance Survey Plan 1:10,000

Chalk Pit, Clay Pit or Quarry
Gravel Pit
Sand Pit
Disused Pit or Quarry
Refuse or Slag Heap
Lake, Loch or Pond
Dunes
Boulders
Coniferous Trees
Non-Coniferous Trees
Orchard
Scrub
Coppice
Bracken
Heath
Rough Grassland
Marsh
Reeds
Saltings
Building
Direction of Flow of Water
Shingle
Sand
Glasshouse
Pylon
Pylon
Electricity Transmission Line
Sloping Masonry
Cutting
Embankment
Standard Gauge Multiple Track
Road Under
Road Over
Level Crossing
Foot Bridge
Standard Gauge Single Track
Siding, Tramway or Mineral Line
Narrow Gauge
Geographical County
Administrative County, County Borough or County of City
Municipal Borough, Urban or Rural District, Burgh or District Council
Borough, Burgh or County Constituency
Shown only when not coincident with other boundaries
Civil Parish
Shown alternately when coincidence of boundaries occurs

BP, BS	Boundary Post or Stone	Pol Sta	Police Station
Ch	Church	PO	Post Office
CH	Club House	PC	Public Convenience
F E Sta	Fire Engine Station	PH	Public House
FB	Foot Bridge	SB	Signal Box
Fn	Fountain	Spr	Spring
GP	Guide Post	TCB	Telephone Call Box
MP	Mile Post	TCP	Telephone Call Post
MS	Mile Stone	W	Well

1:10,000 Raster Mapping

Gravel Pit
Refuse tip or slag heap
Rock
Rock (scattered)
Boulders
Boulders (scattered)
Shingle
Mud
Mud
Sand
Sand
Sand Pit
Slopes
Top of cliff
General detail
Underground detail
Overhead detail
Narrow gauge railway
Multi-track railway
Single track railway
County boundary (England only)
Civil, parish or community boundary
District, Unitary, Metropolitan, London Borough boundary
Constituency boundary
Area of wooded vegetation
Non-coniferous trees
Non-coniferous trees (scattered)
Coniferous trees
Coniferous trees (scattered)
Positioned tree
Orchard
Coppice or Osiers
Rough Grassland
Heath
Scrub
Marsh, Salt Marsh or Reeds
Water feature
Flow arrows
MHW(S) Mean high water (springs)
MLW(S) Mean low water (springs)
Telephone line (where shown)
Electricity transmission line (with poles)
BM 123.45 m Bench mark (where shown)
Triangulation station
Point feature (e.g. Guide Post or Mile Stone)
Pylon, flare stack or lighting tower
Site of (antiquity)
Glasshouse
General Building
Important Building

Historical Mapping & Photography included:

Mapping Type	Scale	Date	Pg
Middlesex	1:10,560	1868	3
Surrey	1:10,560	1871	4
Buckinghamshire	1:10,560	1881	5
Middlesex	1:10,560	1897	6
Buckinghamshire	1:10,560	1900	7
Middlesex	1:10,560	1919 - 1920	8
Middlesex	1:10,560	1920	9
Buckinghamshire	1:10,560	1932	10
Middlesex	1:10,560	1935	11
Middlesex	1:10,560	1938	12
Middlesex	1:10,560	1938	13
Historical Aerial Photography	1:10,560	1948	14
Historical Aerial Photography	1:10,560	1948	15
Ordnance Survey Plan	1:10,000	1960	16
Ordnance Survey Plan	1:10,000	1966	17
Ordnance Survey Plan	1:10,000	1970 - 1975	18
Ordnance Survey Plan	1:10,000	1977	19
Ordnance Survey Plan	1:10,000	1985	20
London	1:25,000	1985	21
Ordnance Survey Plan	1:10,000	1990 - 1995	22
10K Raster Mapping	1:10,000	1999	23
10K Raster Mapping	1:10,000	2006	24
VectorMap Local	1:10,000	2020	25

Historical Map - Slice A

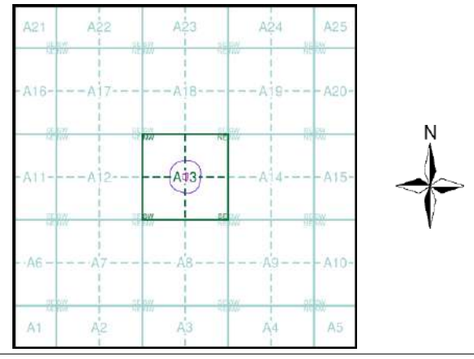

Order Details

Order Number: 241897747_1_1
Customer Ref: 20-184
National Grid Reference: 508860, 181920
Slice: A
Site Area (Ha): 0.2
Search Buffer (m): 1000

Site Details

Brandon Lifting & Tool Hire, Hayes End Road, HAYES, UB4 8EH

Landmark INFORMATION GROUP
Tel: 0844 844 9952
Fax: 0844 844 9951
Web: www.envirocheck.co.uk

Russian Military Mapping Legends

1:5,000 and 1:10,000 mapping

a. Not drawn to scale b. Drawn to scale

- Government and Administrative Buildings
- Military and Industrial Buildings
- Military and Communication Areas
- Subway Entrance
- Fireproof Building
- Prominent Fireproof Building
- Non-fireproof Building
- Non-fireproof Building (non-dwelling)
- Factory, mill, and flour mill, with chimneys
- Factory, mill, and flour mill, without chimneys
- Power Station, drawn to scale
- Hydroelectric Power Station
- Radio Station, drawn to scale
- Telephone Station, drawn to scale
- Abandoned Open-pit Mine or Quarry
- Open-pit Salt Mine
- Pit
- Oil Deposit or Well
- Oil Seepage
- Tailings Pile
- Fuel Storage Tanks
- Natural Gas Tank
- Bench Mark
- Drill Hole
- Burial Mound
- Triangulation Point on Burial Mound
- Single-track Railroad
- Double-track Railroad and Station Building
- Coniferous Forest
- Deciduous Forest
- Mixed Forest
- Lawns
- Citrus Orchard
- Wet Ground
- Scattered Vegetation

243,8 Values for prominent elevations

186.0 Numbers for spot elevations, depth soundings, contour lines, etc.

0,2 Velocity of the current, width of river bed, depth of river

180/12 180/12 Fractional terms: length and capacity of bridges; depth of fords and condition of the river bottom; height of forest and the diameter of trees

Russian Alphabet (For reference and phonetic interpretation of map text)

А а (A)	З з (Z)	П п (P)	Ч ч (CH)
Б б (B)	И и (I)	Р р (R)	Ш ш (SH)
В в (V)	Й й (Y)	С с (S)	Щ щ (SHCH)
Г г (G)	К к (K)	Т т (T)	ъ (–)
Д д (D)	Л л (L)	У у (U)	ы (Y)
Е е (E)	М м (M)	Ф ф (F)	ь (')
Ё ё (YO)	Н н (N)	Х х (KH)	Э э (E)
Ж ж (ZH)	О о (O)	Ц ц (TS)	Ю ю (YU or IU)
			Я я (YA or IA)

1:25,000 mapping

a. Not drawn to scale b. Drawn to scale

- Government and Administrative Buildings
- Military and Industrial Buildings
- Military and Communication Areas
- Subway Entrance
- Partly Demolished Buildings
- Demolished Buildings
- Built-Up Area with Fireproof Buildings Predominant
- Built-Up Area with Non-Fireproof Buildings Predominant
- Individual Fireproof Building
- Prominent Industrial Building
- Individual Dwelling, Fireproof
- Ruins of an Individual Dwelling
- Factory or Mill Chimney
- Factory or Mill with Chimney
- Factory or Mill without Chimney
- Mine or Open Pit Mine
- Operating Shaft or Mine
- Non-Operating Shaft or Mine
- Salt Mine
- Tailings Pile
- Pit
- Stone Quarry
- Gas Pump or Service Station
- Fuel Storage or Natural Gas Tank
- Oil or Natural Gas Derrick
- Small Hydroelectric Power Station
- Power Station
- Transformer Station
- Cemetery
- Burial Mound (height in metres)
- Triangulation Point on Burial Mound
- Triangulation Point
- Bench Mark
- Bench Mark (monumented)
- Telegraph Office
- Telephone Station
- Radio Station
- Radio Tower
- Airfield or Seaplane Base
- Landing Strip
- Main Highway
- Highway under Construction
- Improved Dirt Road (former truck road)
- Double-track Railroad with First Class Station
- Dismantled Railroad
- Railroad Under Construction
- Shore Embankment
- River or Ditch with Embankment
- Well
- Water Reservoir or Rain Water Pit
- Spring
- Isobath with value
- Heavy (Index) Contour Line
- Contour Line and Value
- Half Contour Line
- Spot Elevation Value
- Coniferous
- Deciduous
- Mixed
- Scrub

Key to Numbers on Mapping

TQ08_London

No.	Description
258	Council/Government Buildings/Courts

Historical Mapping & Photography included:

Mapping Type	Scale	Date	Pg
Middlesex	1:10,560	1868	3
Surrey	1:10,560	1871	4
Buckinghamshire	1:10,560	1881	5
Middlesex	1:10,560	1897	6
Buckinghamshire	1:10,560	1900	7
Middlesex	1:10,560	1919 - 1920	8
Middlesex	1:10,560	1920	9
Buckinghamshire	1:10,560	1932	10
Middlesex	1:10,560	1935	11
Middlesex	1:10,560	1938	12
Middlesex	1:10,560	1938	13
Historical Aerial Photography	1:10,560	1948	14
Historical Aerial Photography	1:10,560	1948	15
Ordnance Survey Plan	1:10,000	1960	16
Ordnance Survey Plan	1:10,000	1966	17
Ordnance Survey Plan	1:10,000	1970 - 1975	18
Ordnance Survey Plan	1:10,000	1977	19
Ordnance Survey Plan	1:10,000	1985	20
London	1:25,000	1985	21
Ordnance Survey Plan	1:10,000	1990 - 1995	22
10K Raster Mapping	1:10,000	1999	23
10K Raster Mapping	1:10,000	2006	24
VectorMap Local	1:10,000	2020	25

Russian Map - Slice A



Order Details

Order Number: 241897747_1_1
Customer Ref: 20-184
National Grid Reference: 508860, 181920
Slice: A
Site Area (Ha): 0.2
Search Buffer (m): 1000

Site Details

Brandon Lifting & Tool Hire, Hayes End Road, HAYES, UB4 8EH

Landmark INFORMATION GROUP
Tel: 0844 844 9952
Fax: 0844 844 9951
Web: www.envirocheck.co.uk

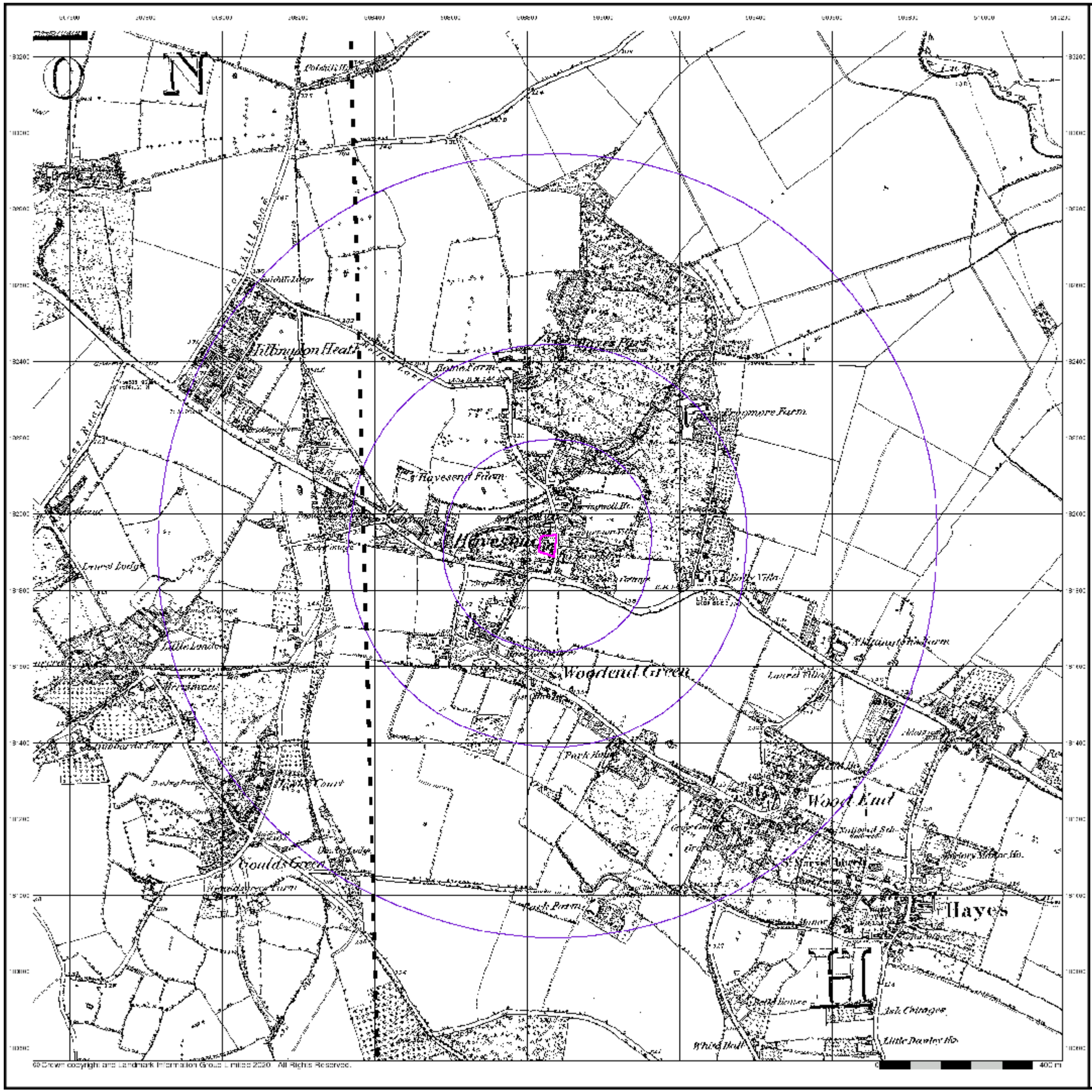
Hillingdon Heath
Hayes
Woodend Green
Wood End
Hayes
Boston Farm
Botwell Farm
Botwell Common
Botwell Lodge
Botwell House
Botwell Green
Botwell Mead
Botwell Mead Ho.
Botwell Mead Sch.
Botwell Mead Cemy.
Botwell Mead Cemy. Ho.
Botwell Mead Cemy. Lodge
Botwell Mead Cemy. Chapel
Botwell Mead Cemy. Chapel (Ruins)
Botwell Mead Cemy. Lodge
Botwell Mead Cemy. Ho.

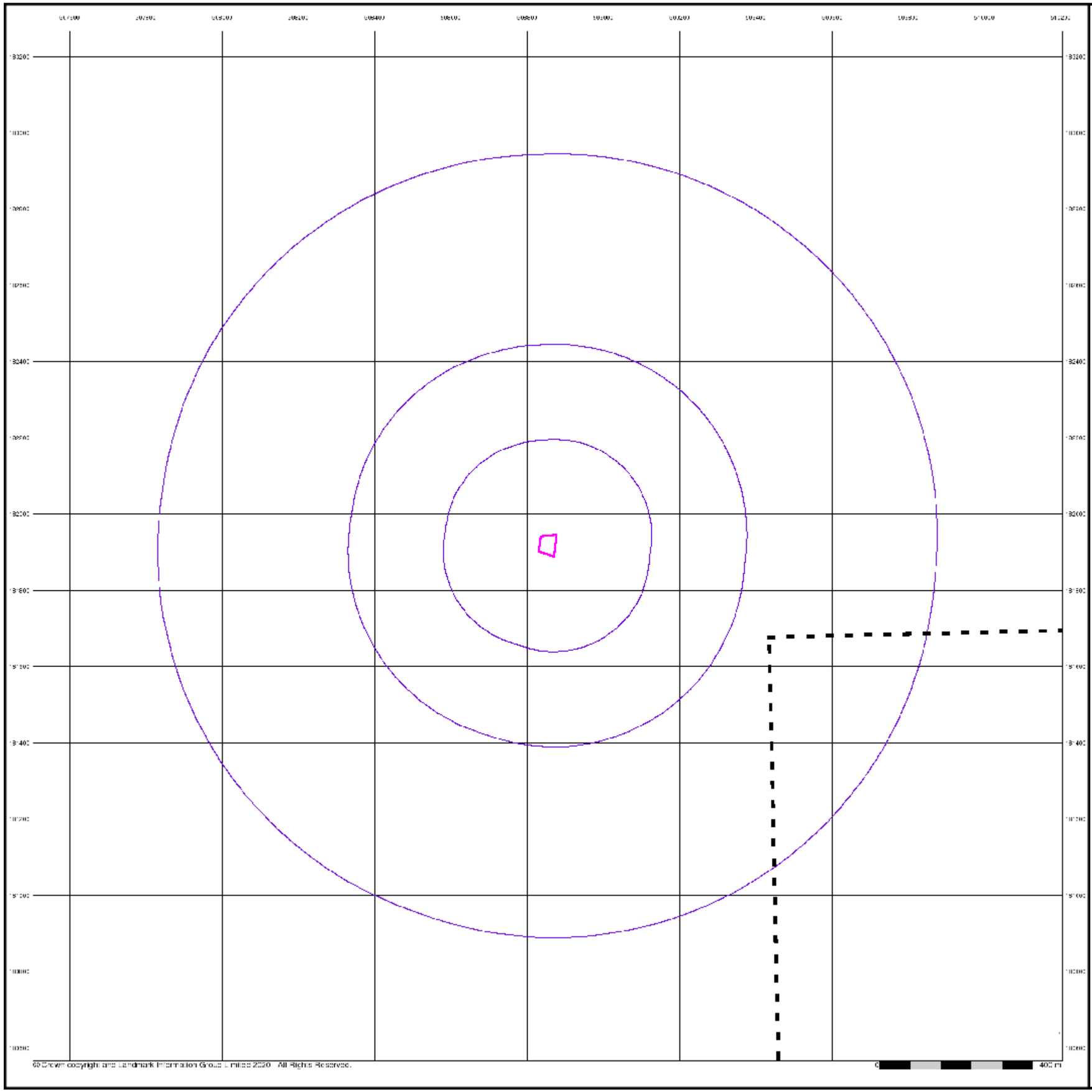

Surrey

Published 1871

Source map scale - 1:10,560

The historical maps shown were reproduced from maps predominantly held at the scale adopted for England, Wales and Scotland in the 1840`s. In 1854 the 1:2,500 scale was adopted for mapping urban areas; these maps were used to update the 1:10,560 maps. The published date given therefore is often some years later than the surveyed date. Before 1938, all OS maps were based on the Cassini Projection, with independent surveys of a single county or group of counties, giving rise to significant inaccuracies in outlying areas. In the late 1940`s, a Provisional Edition was produced, which updated the 1:10,560 mapping from a number of sources. The maps appear unfinished - with all military camps and other strategic sites removed. These maps were initially overprinted with the National Grid. In 1970, the first 1:10,000 maps were produced using the Transverse Mercator Projection. The revision process continued until recently, with new editions appearing every 10 years or so for urban areas.

Map Name(s) and Date(s)

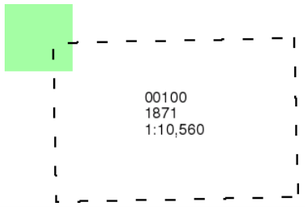

Historical Map - Slice A

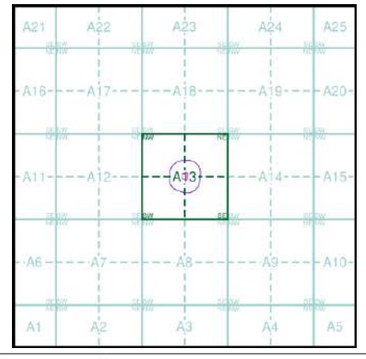

Order Details

Order Number:	241897747_1_1
Customer Ref:	20-184
National Grid Reference:	508860, 181920
Slice:	A
Site Area (Ha):	0.2
Search Buffer (m):	1000

Site Details

Brandon Lifting & Tool Hire, Hayes End Road, HAYES, UB4 8EH

Landmark INFORMATION GROUP
Tel: 0844 844 9952
Fax: 0844 844 9951
Web: www.envirocheck.co.uk

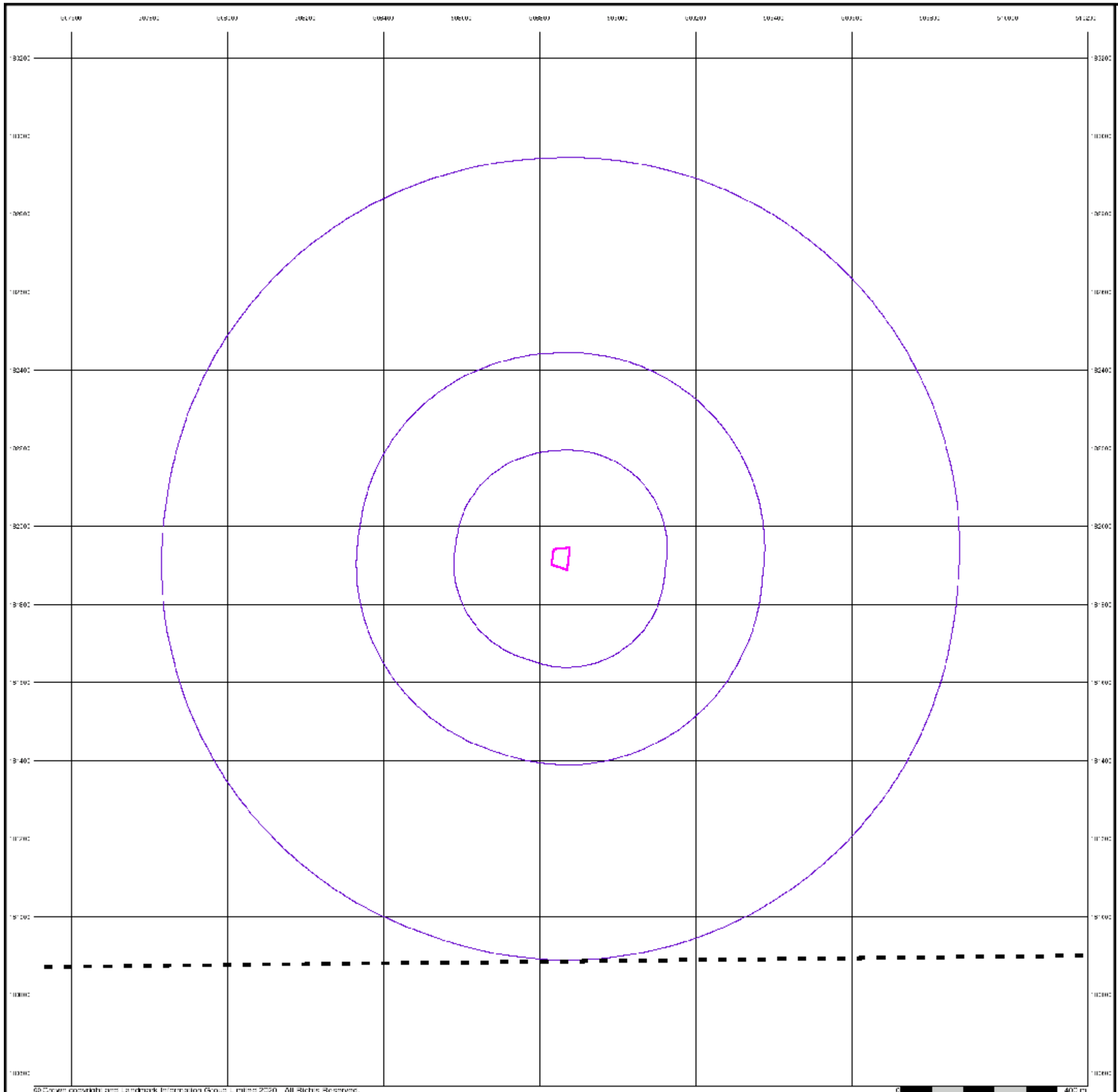

© Crown copyright and Landmark Information Group Limited 2020. All Rights Reserved.

Buckinghamshire

Published 1881

Source map scale - 1:10,560

The historical maps shown were reproduced from maps predominantly held at the scale adopted for England, Wales and Scotland in the 1840`s. In 1854 the 1:2,500 scale was adopted for mapping urban areas; these maps were used to update the 1:10,560 maps. The published date given therefore is often some years later than the surveyed date. Before 1938, all OS maps were based on the Cassini Projection, with independent surveys of a single county or group of counties, giving rise to significant inaccuracies in outlying areas. In the late 1940`s, a Provisional Edition was produced, which updated the 1:10,560 mapping from a number of sources. The maps appear unfinished - with all military camps and other strategic sites removed. These maps were initially overprinted with the National Grid. In 1970, the first 1:10,000 maps were produced using the Transverse Mercator Projection. The revision process continued until recently, with new editions appearing every 10 years or so for urban areas.

Map Name(s) and Date(s)

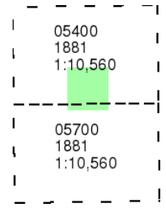

Historical Map - Slice A

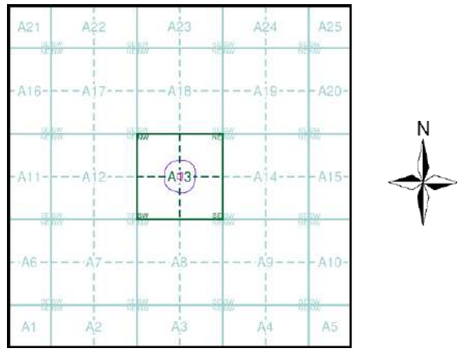

Order Details

Order Number:	241897747_1_1
Customer Ref:	20-184
National Grid Reference:	508860, 181920
Slice:	A
Site Area (Ha):	0.2
Search Buffer (m):	1000

Site Details

Brandon Lifting & Tool Hire, Hayes End Road, HAYES, UB4 8EH

Landmark INFORMATION GROUP

Tel: 0844 844 9952
Fax: 0844 844 9951
Web: www.envirocheck.co.uk

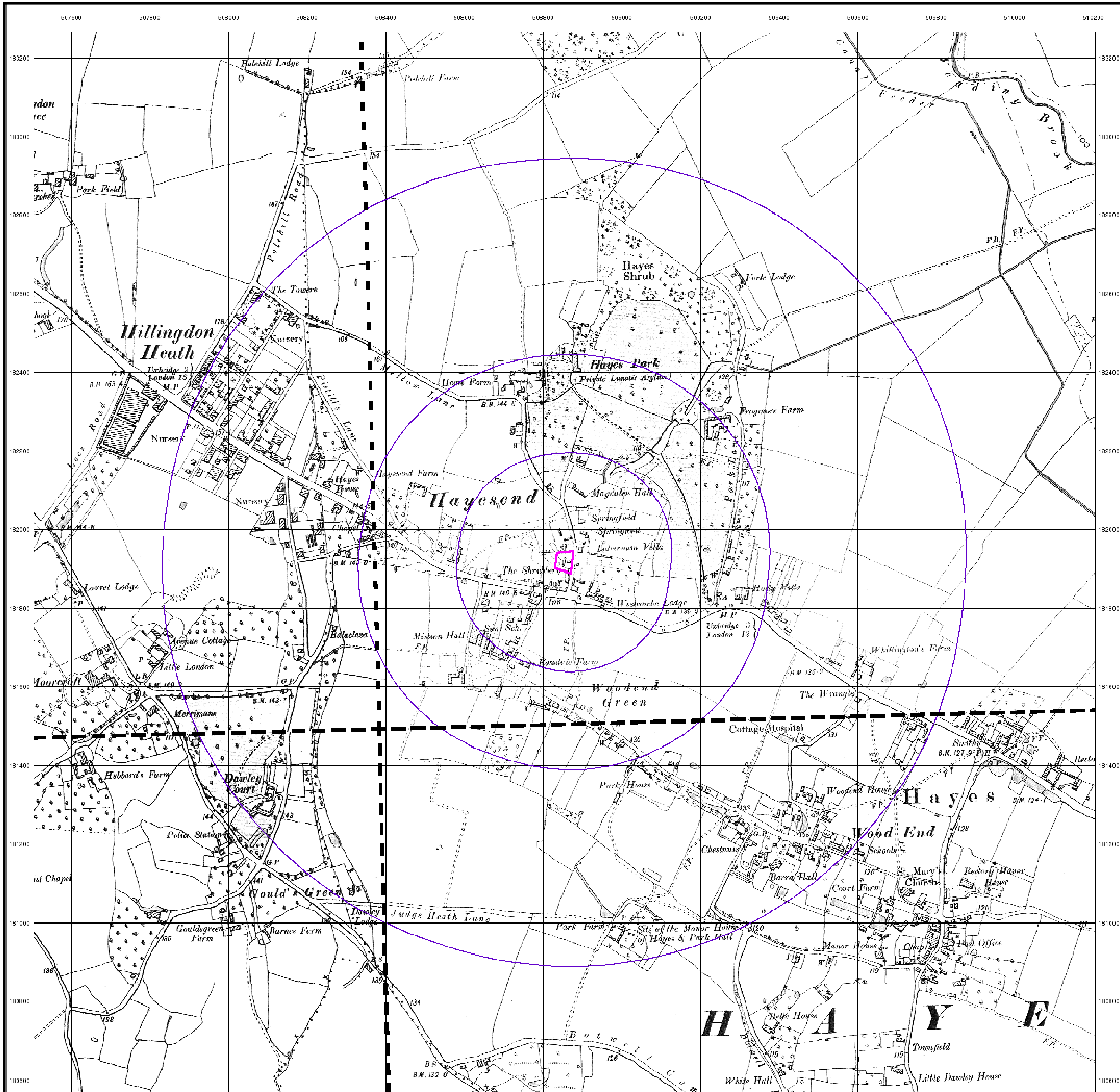

© Crown copyright and Landmark Information Group Limited 2020. All Rights Reserved.

Middlesex

Published 1897

Source map scale - 1:10,560

The historical maps shown were reproduced from maps predominantly held at the scale adopted for England, Wales and Scotland in the 1840`s. In 1854 the 1:2,500 scale was adopted for mapping urban areas; these maps were used to update the 1:10,560 maps. The published date given therefore is often some years later than the surveyed date. Before 1938, all OS maps were based on the Cassini Projection, with independent surveys of a single county or group of counties, giving rise to significant inaccuracies in outlying areas. In the late 1940`s, a Provisional Edition was produced, which updated the 1:10,560 mapping from a number of sources. The maps appear unfinished - with all military camps and other strategic sites removed. These maps were initially overprinted with the National Grid. In 1970, the first 1:10,000 maps were produced using the Transverse Mercator Projection. The revision process continued until recently, with new editions appearing every 10 years or so for urban areas.

Map Name(s) and Date(s)

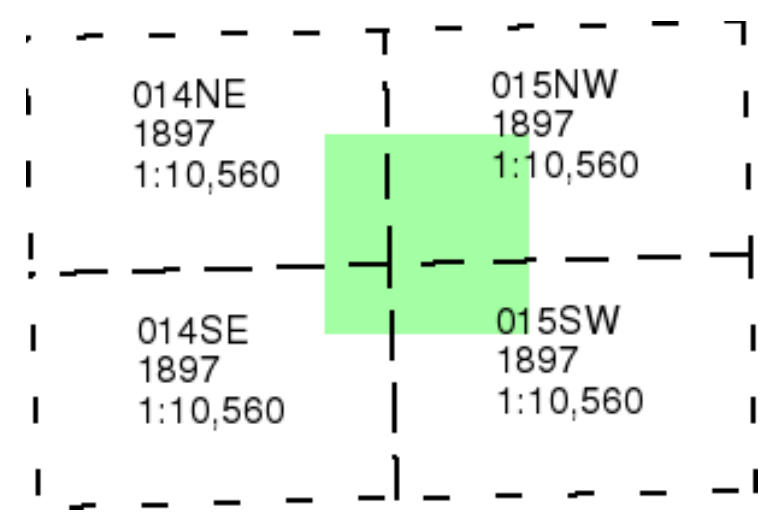

Historical Map - Slice A

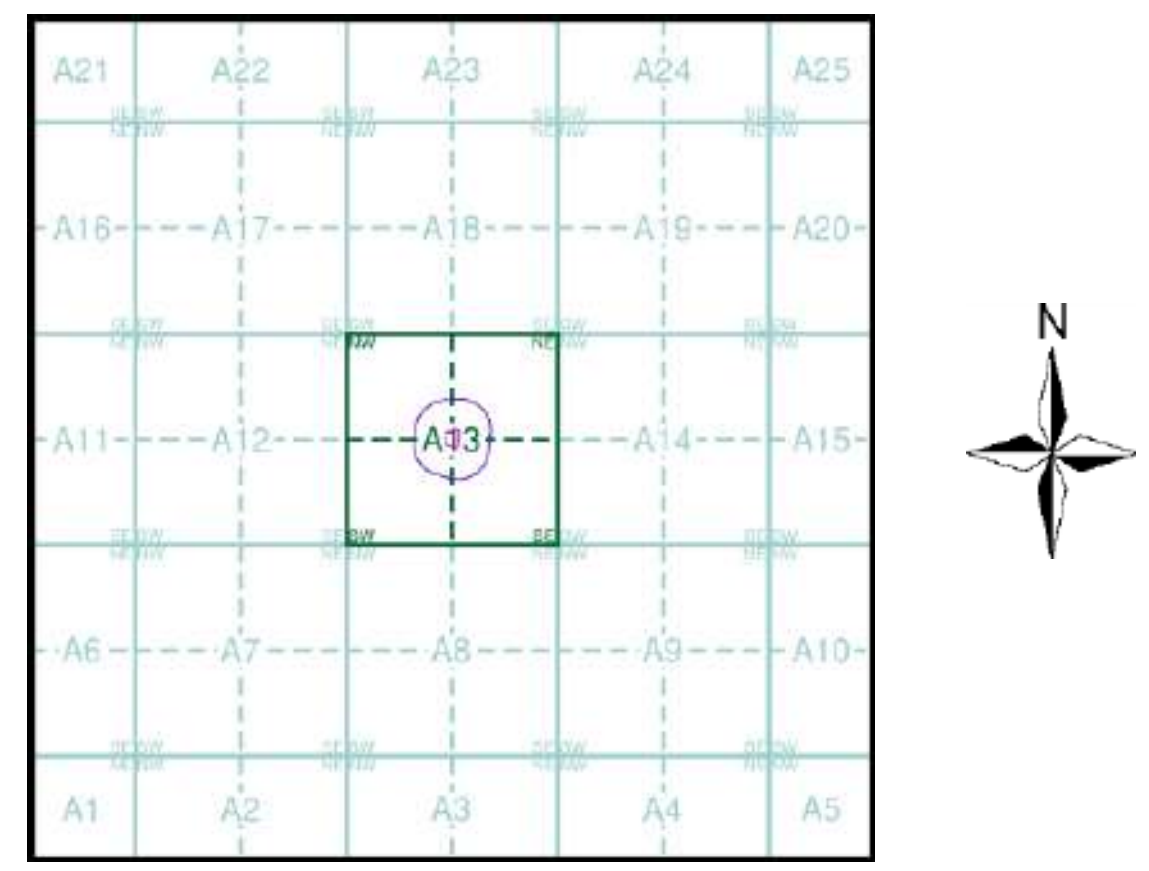

Order Details

Order Number:	241897747_1_1
Customer Ref:	20-184
National Grid Reference:	508860, 181920
Slice:	A
Site Area (Ha):	0.2
Search Buffer (m):	1000

Site Details

Brandon Lifting & Tool Hire, Hayes End Road, HAYES, UB4 8EH

Tel: 0844 844 9952
Fax: 0844 844 9951
Web: www.envirocheck.co.uk

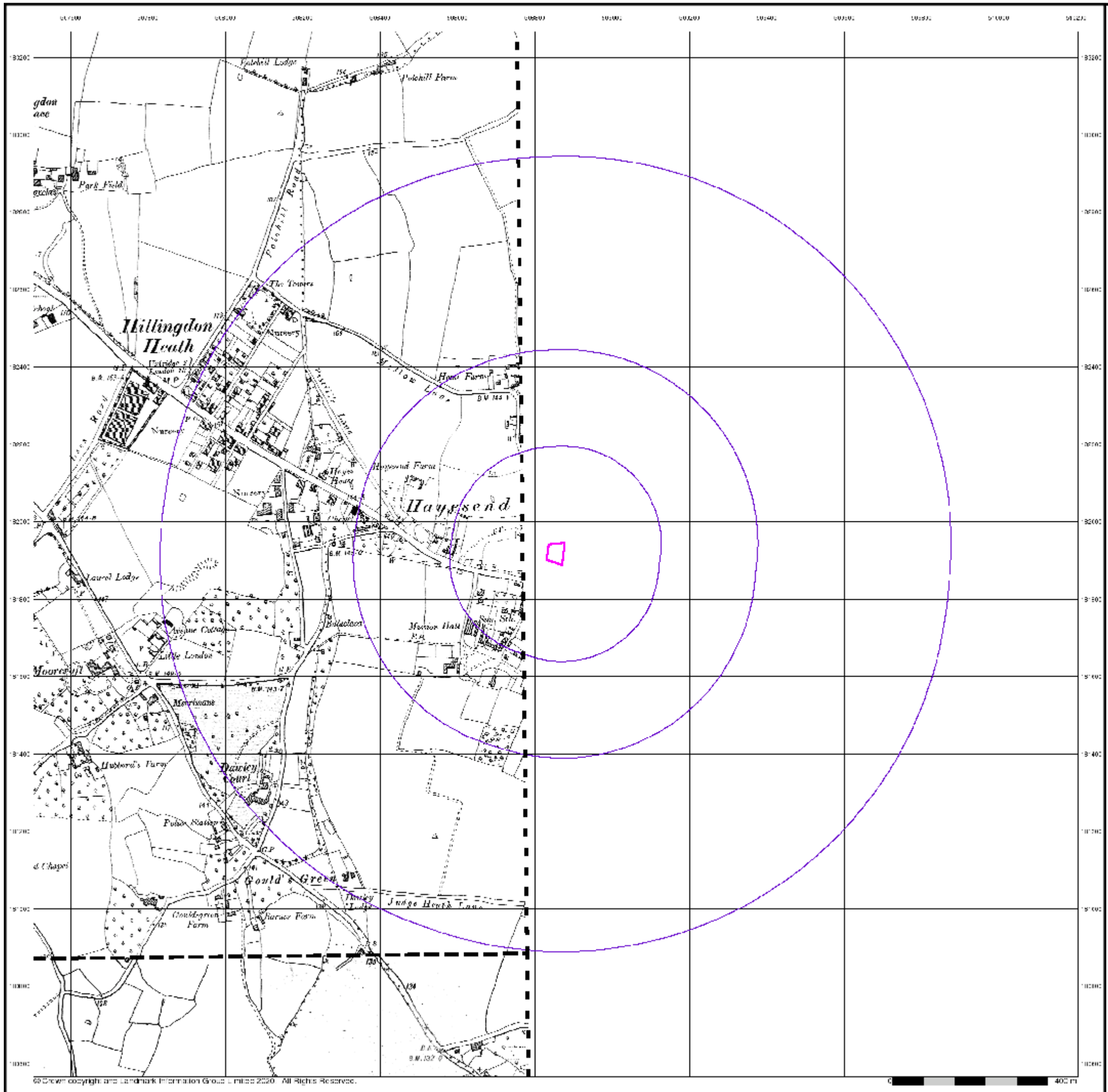
Hillingdon Heath
Haysend
Park Field
The Towers
Hayes End Farm
Laurel Lodge
Little London
Moorcroft
Merriname
Dawley Court
Gould's Green
Gould-green Farm
Judge Heath Lane
Polehill Farm
Hunt Farm
Hayes Bridge
Hayes Park
Morrice Hall
Bulstrode
Hubbard's Farm
Police Station
Nursery
Church
Chapel
Pond
Sta.
Tk.
Ho.
Fm.
Ch.
P.O.
Sch.
Cott.
Ind. Est.
Recr. Ground
Allotments
Cricket Ground
Sewage Works
Tennis Courts
Bowling Green
Golf Course
Cemetery
Pumping Station
Reservoir
Sub Sta.
Refuse Tip
Quarry
Gravel Pit
Sand Pit
Clay Pit
Chalk Pit
Boundary Stone
Milestone
Fingerpost
Wind Pump
Level Crossing
Tunnel
Viaduct
Aqueduct
Lock
Weir
Sluice
Mile Post
Boundary Post
Guide Post
Telegraph Post
Telephone Post
Electricity Pylon
Electricity Transformer
Electricity Substation
Gas Governor
Gas Holder
Gas Valve
Gas Pipeline
Oil Pipeline
Water Pipeline
Water Tank
Water Tower
Water Valve
Water Hydrant
Water Meter

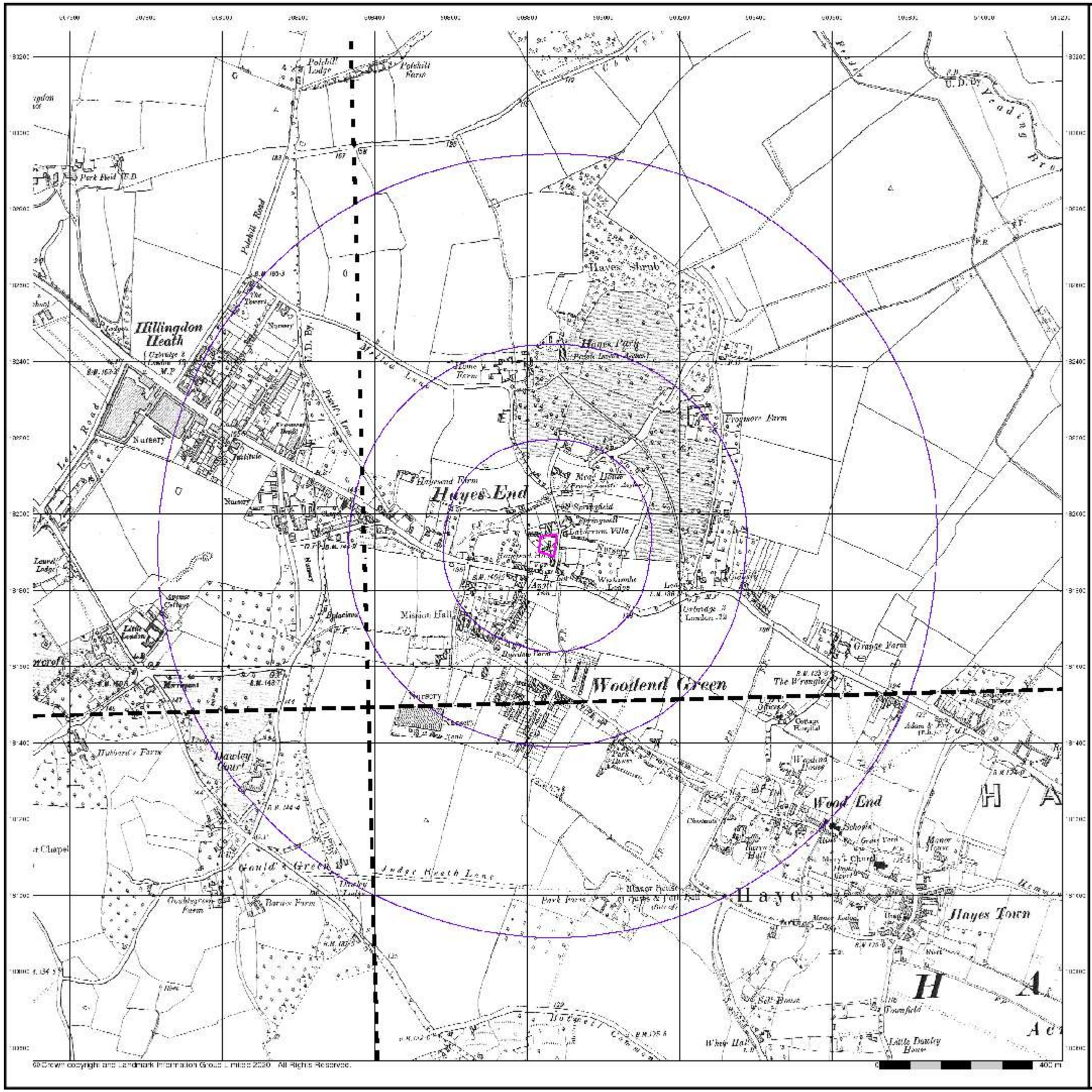
Hillingdon Heath
Hayes End
Hayes Park
Hayes Stub
Woodend Green
Wood End
Hayes
Hayes Town
Judge Heath Lane
Pole Hill Road
Park Hill E.D.
Nursery
Grange Farm
Manor House
Mawley Court
Gould's Green
Barnes Farm
Goshlegreen Farm
Mission Hall
Wesleyan Chapel
Lawrel Lodge
Little London
Spruce Cottage
Hayesend Farm
Lime Farm
Pressmore Farm
Springfield
Laburnum Villa
Westcombe Lodge
Manor Lodge
Manor Farm
Cottage Hospital
Adam & Eve P.H.
Woodland House
Parish Hall
Schools
Mary Church
Vicarage
Townfield
Little Dawley House
Hubbard's Farm
Grange Farm
Polehill Lodge
Polehill Farm
U.D. Dy
Reading Brc
Nursery
Judge Heath Lane
Pole Hill Road
Hayes Park
Hayes Stub
Woodend Green
Wood End
Hayes
Hayes Town
Hillingdon Heath
Gould's Green
Mawley Court
Grange Farm
Manor House
Mission Hall
Wesleyan Chapel
Hubbard's Farm
Barnes Farm
Goshlegreen Farm
Lawrel Lodge
Little London
Spruce Cottage
Hayesend Farm
Lime Farm
Pressmore Farm
Springfield
Laburnum Villa
Westcombe Lodge
Manor Lodge
Manor Farm
Cottage Hospital
Adam & Eve P.H.
Woodland House
Parish Hall
Schools
Mary Church
Vicarage
Townfield
Little Dawley House
Polehill Lodge
Polehill Farm
U.D. Dy
Reading Brc
Park Hill E.D.

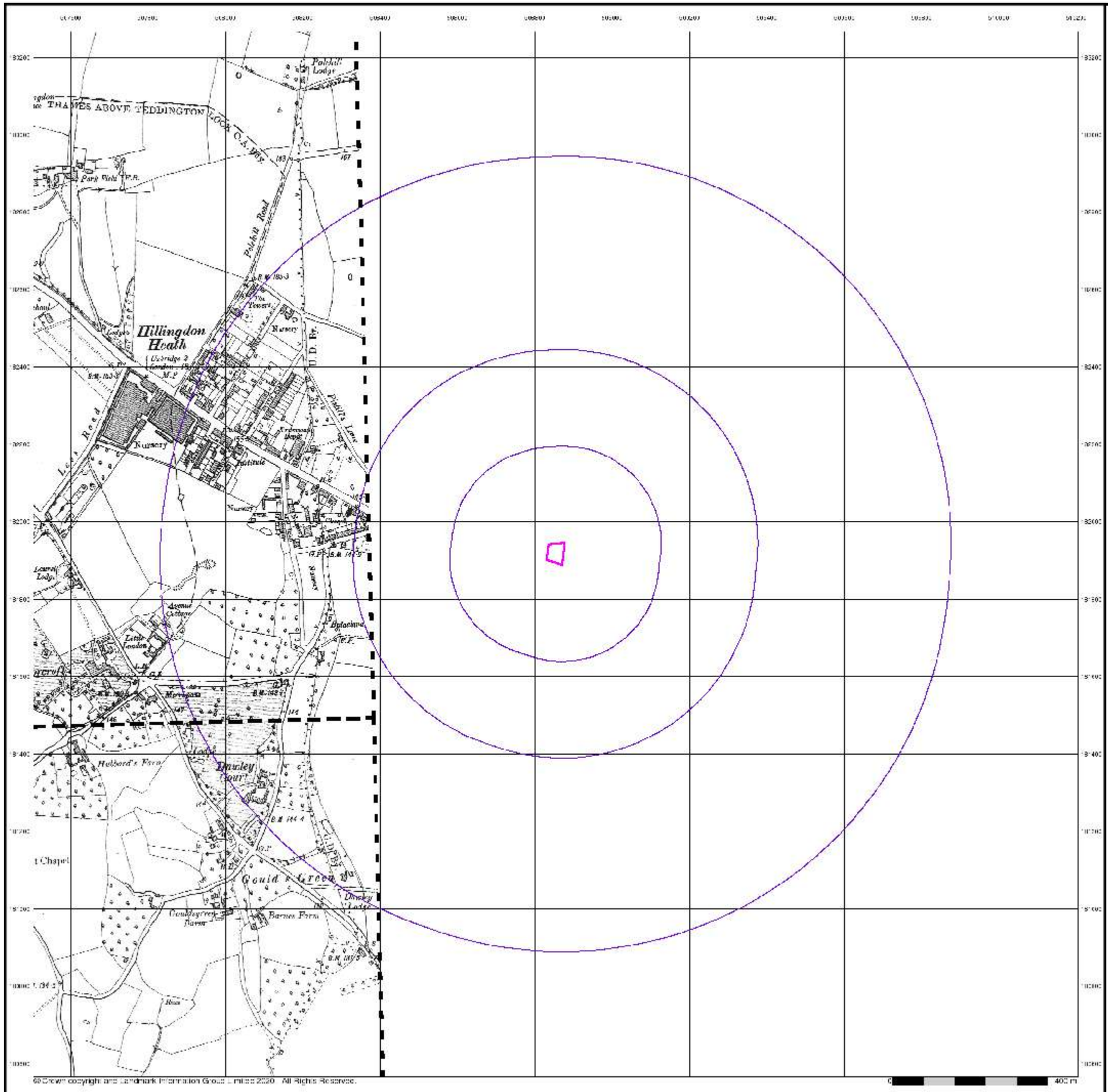

©Crown copyright and Landmark Information Group Limited 2020 All Rights Reserved.

Middlesex

Published 1920

Source map scale - 1:10,560

The historical maps shown were reproduced from maps predominantly held at the scale adopted for England, Wales and Scotland in the 1840`s. In 1854 the 1:2,500 scale was adopted for mapping urban areas; these maps were used to update the 1:10,560 maps. The published date given therefore is often some years later than the surveyed date. Before 1938, all OS maps were based on the Cassini Projection, with independent surveys of a single county or group of counties, giving rise to significant inaccuracies in outlying areas. In the late 1940`s, a Provisional Edition was produced, which updated the 1:10,560 mapping from a number of sources. The maps appear unfinished - with all military camps and other strategic sites removed. These maps were initially overprinted with the National Grid. In 1970, the first 1:10,000 maps were produced using the Transverse Mercator Projection. The revision process continued until recently, with new editions appearing every 10 years or so for urban areas.

Map Name(s) and Date(s)

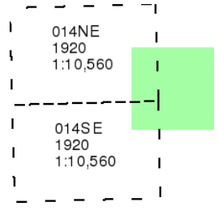

Historical Map - Slice A

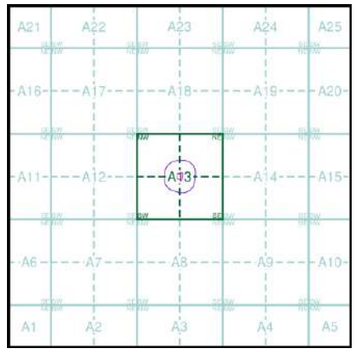

Order Details

Order Number:	241897747_1_1
Customer Ref:	20-184
National Grid Reference:	508860, 181920
Slice:	A
Site Area (Ha):	0.2
Search Buffer (m):	1000

Site Details

Brandon Lifting & Tool Hire, Hayes End Road, HAYES, UB4 8EH

Landmark INFORMATION GROUP
Tel: 0844 844 9952
Fax: 0844 844 9951
Web: www.envirocheck.co.uk

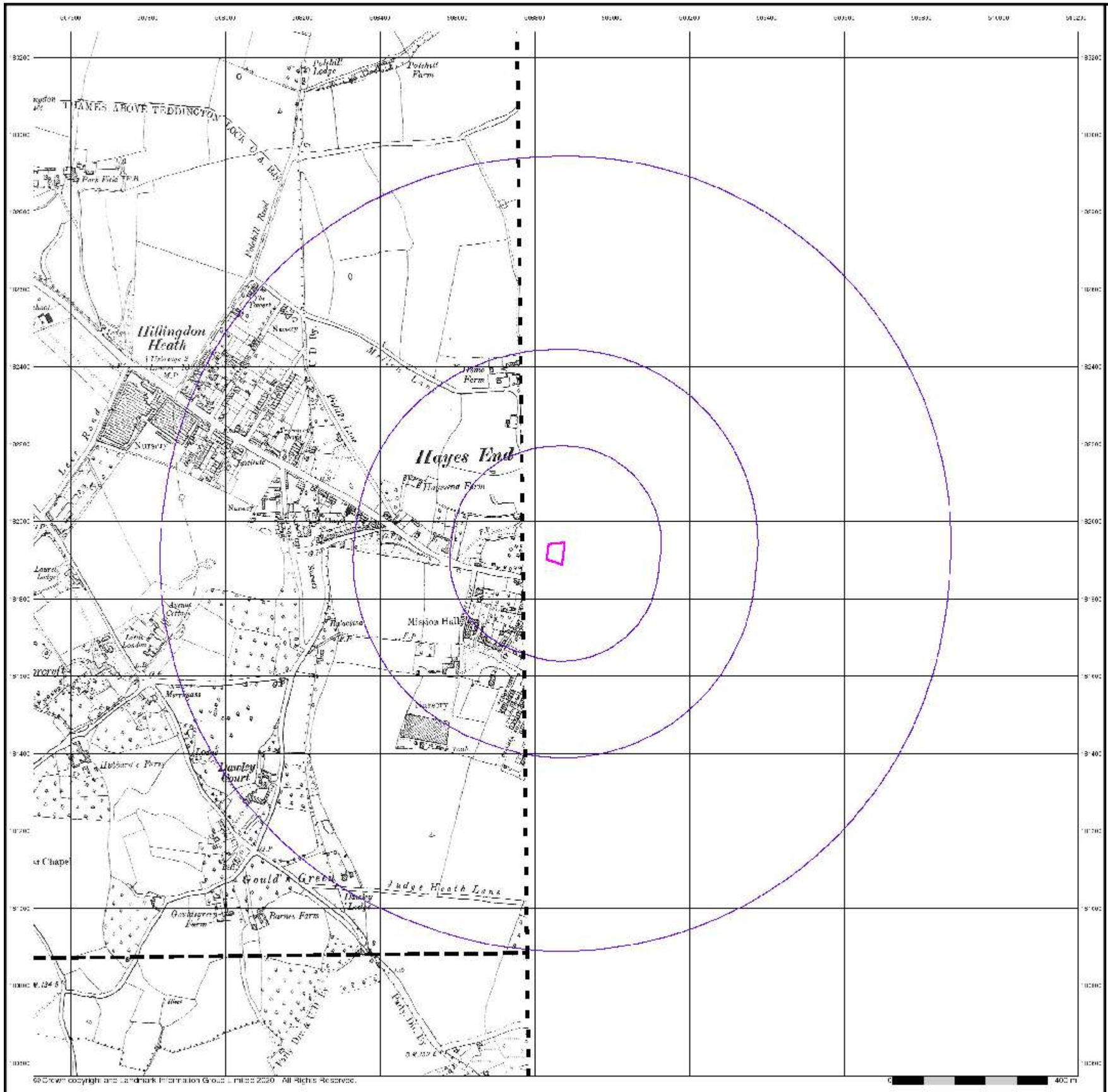

Buckinghamshire

Published 1932

Source map scale - 1:10,560

The historical maps shown were reproduced from maps predominantly held at the scale adopted for England, Wales and Scotland in the 1840`s. In 1854 the 1:2,500 scale was adopted for mapping urban areas; these maps were used to update the 1:10,560 maps. The published date given therefore is often some years later than the surveyed date. Before 1938, all OS maps were based on the Cassini Projection, with independent surveys of a single county or group of counties, giving rise to significant inaccuracies in outlying areas. In the late 1940`s, a Provisional Edition was produced, which updated the 1:10,560 mapping from a number of sources. The maps appear unfinished - with all military camps and other strategic sites removed. These maps were initially overprinted with the National Grid. In 1970, the first 1:10,000 maps were produced using the Transverse Mercator Projection. The revision process continued until recently, with new editions appearing every 10 years or so for urban areas.

Map Name(s) and Date(s)

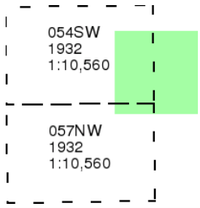

Historical Map - Slice A

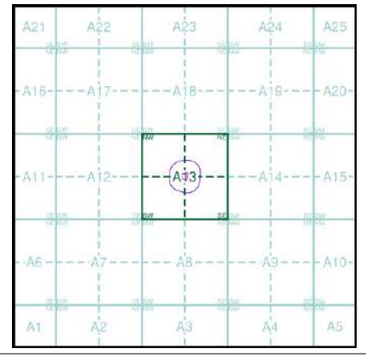

Order Details

Order Number:	241897747_1_1
Customer Ref:	20-184
National Grid Reference:	508860, 181920
Slice:	A
Site Area (Ha):	0.2
Search Buffer (m):	1000

Site Details

Brandon Lifting & Tool Hire, Hayes End Road, HAYES, UB4 8EH

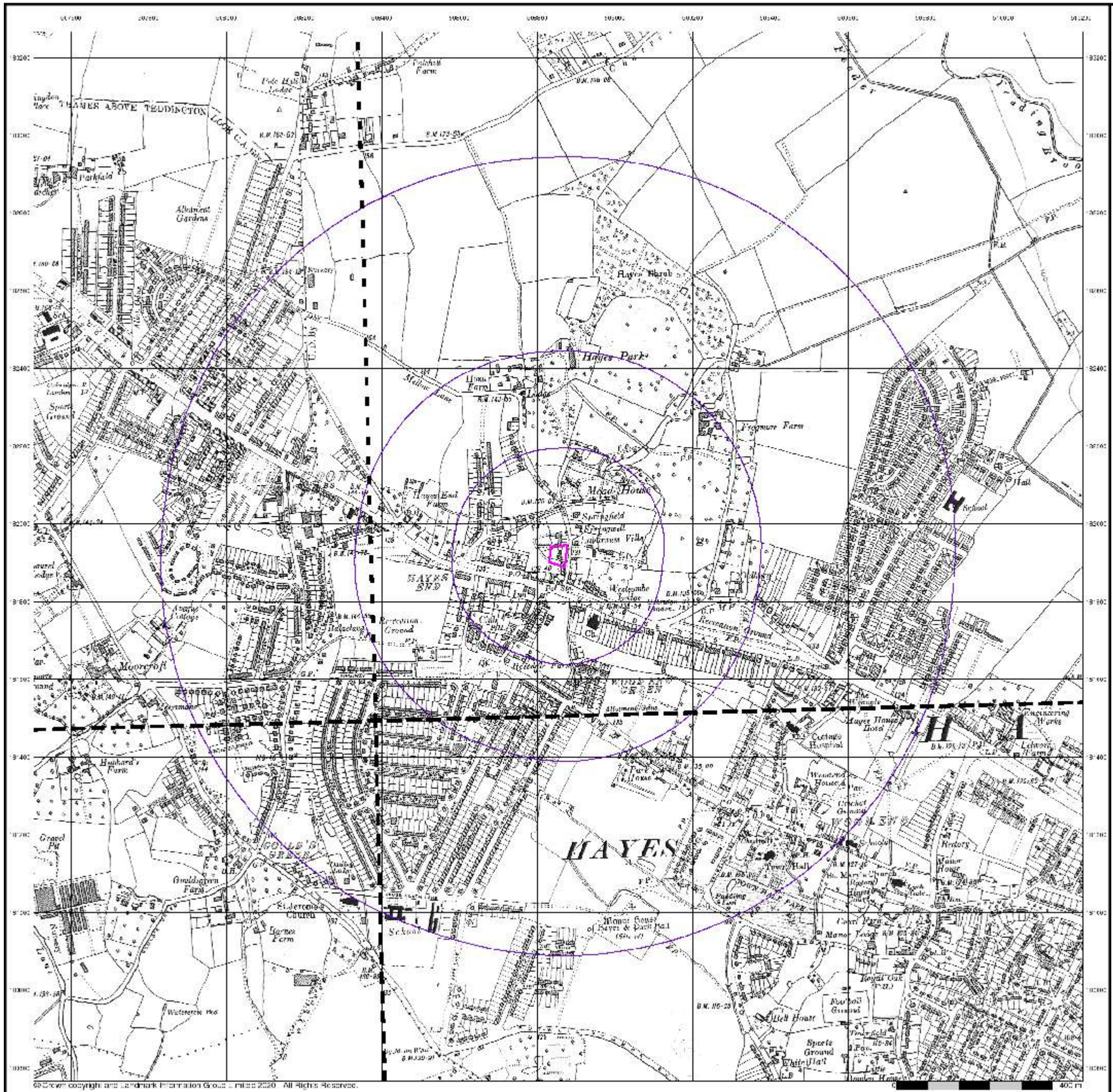
THAMES ABOVE TEDDINGTON
LOCK C.A. No. 7
Parkfield
Allotment Gardens
Sports Ground
Hayes Park
Hayes End
Manor Farm
Pegmore Farm
Moat House
Springfield
Recreation Ground
HAYES END
Moorcroft
Hubbard's Farm
Gravel Pit
Gouldsgrove Farm
St. Jerome's Church
James Farm
Manor House of Hayes & Park Mill
Cottage Hospital
Wood House
Town Hall
Bull House
Sports Ground
HAYES
H
S
Tel
Engineering Works
Lamore Farm
Reeds
Manor House
Court Farm
Royal Oak
New Soil Ground
Tenterfield
Little Hayden House
Watercress Pond
Gravel Pit
Pond
Path
School
Hall
Chapel
Vicarage
Rectory
Cricket Ground
Bowling Green
Allotment Gardens
Recreation Ground
Sports Ground
Pond
Path
Hall
School



© Crown copyright and Landmark Information Group Limited 2020. All Rights Reserved.

Middlesex

Published 1938

Source map scale - 1:10,560

The historical maps shown were reproduced from maps predominantly held at the scale adopted for England, Wales and Scotland in the 1840`s. In 1854 the 1:2,500 scale was adopted for mapping urban areas; these maps were used to update the 1:10,560 maps. The published date given therefore is often some years later than the surveyed date. Before 1938, all OS maps were based on the Cassini Projection, with independent surveys of a single county or group of counties, giving rise to significant inaccuracies in outlying areas. In the late 1940`s, a Provisional Edition was produced, which updated the 1:10,560 mapping from a number of sources. The maps appear unfinished - with all military camps and other strategic sites removed. These maps were initially overprinted with the National Grid. In 1970, the first 1:10,000 maps were produced using the Transverse Mercator Projection. The revision process continued until recently, with new editions appearing every 10 years or so for urban areas.

Map Name(s) and Date(s)

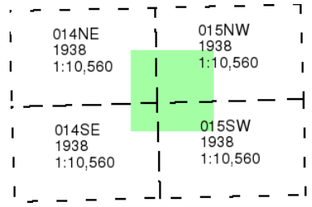

Historical Map - Slice A

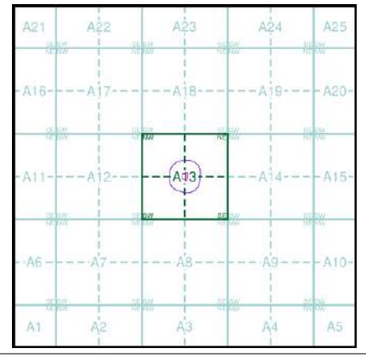

Order Details

Order Number:	241897747_1_1
Customer Ref:	20-184
National Grid Reference:	508860, 181920
Slice:	A
Site Area (Ha):	0.2
Search Buffer (m):	1000

Site Details

Brandon Lifting & Tool Hire, Hayes End Road, HAYES, UB4 8EH

Landmark INFORMATION GROUP
Tel: 0844 844 9952
Fax: 0844 844 9951
Web: www.envirocheck.co.uk

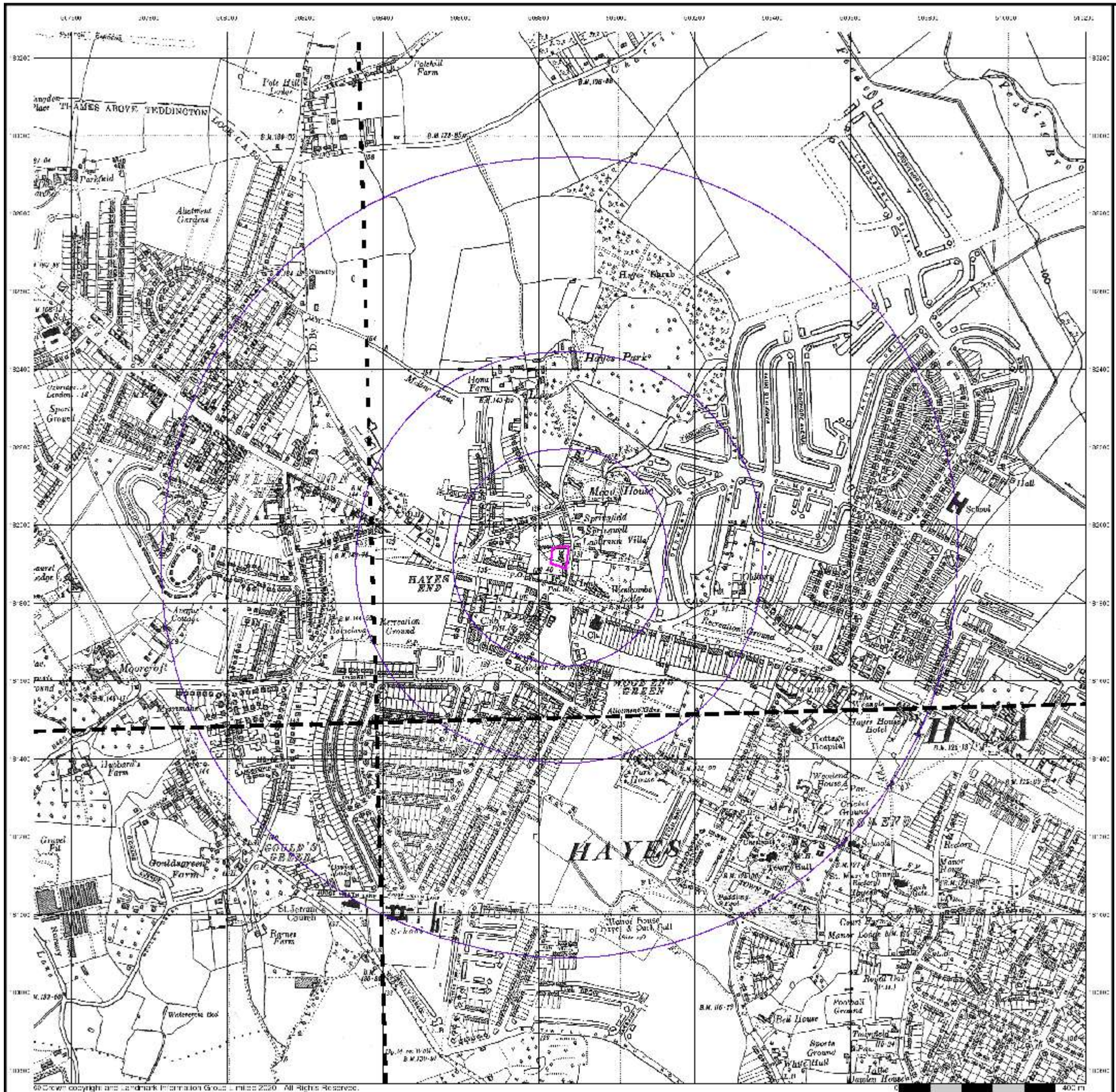
THAMES ABOVE TEDDINGTON
Pole Hill
Polehill Farm
Parkfield
Allotment Gardens
Nursery
Hayes Park
Home Farm
Lodge
Sports Ground
Moat House
Springfield
Landmark Villa
Hall
School
HAYES END
Recreation Ground
Moorcroft
WOOD END GREEN
Hayes House Hotel
Cottage Hospital
Hubbard's Farm
GOULD'S GREEN
Gouldsgreen Farm
St. Jerome's Church
Barnes Farm
Manor House of Hayes & Park Hall
Manor Lodge
Court Farm
Court Hall
Rectory
Manor House
Vicarage
Bell House
Football Ground
Tithefield
Sports Ground
Waterworks (dis)
HAYES
Gravel Pit
Lodge
Cottages
Allotments
Recreation Ground
Cricket Ground
Tithefield
Football Ground
Sports Ground
Bell House
Manor House
Court Hall
Court Farm
Manor Lodge
Rectory
Vicarage
Hayes House Hotel
Cottage Hospital
Hubbard's Farm
Gouldsgreen Farm
St. Jerome's Church
Barnes Farm
Waterworks (dis)