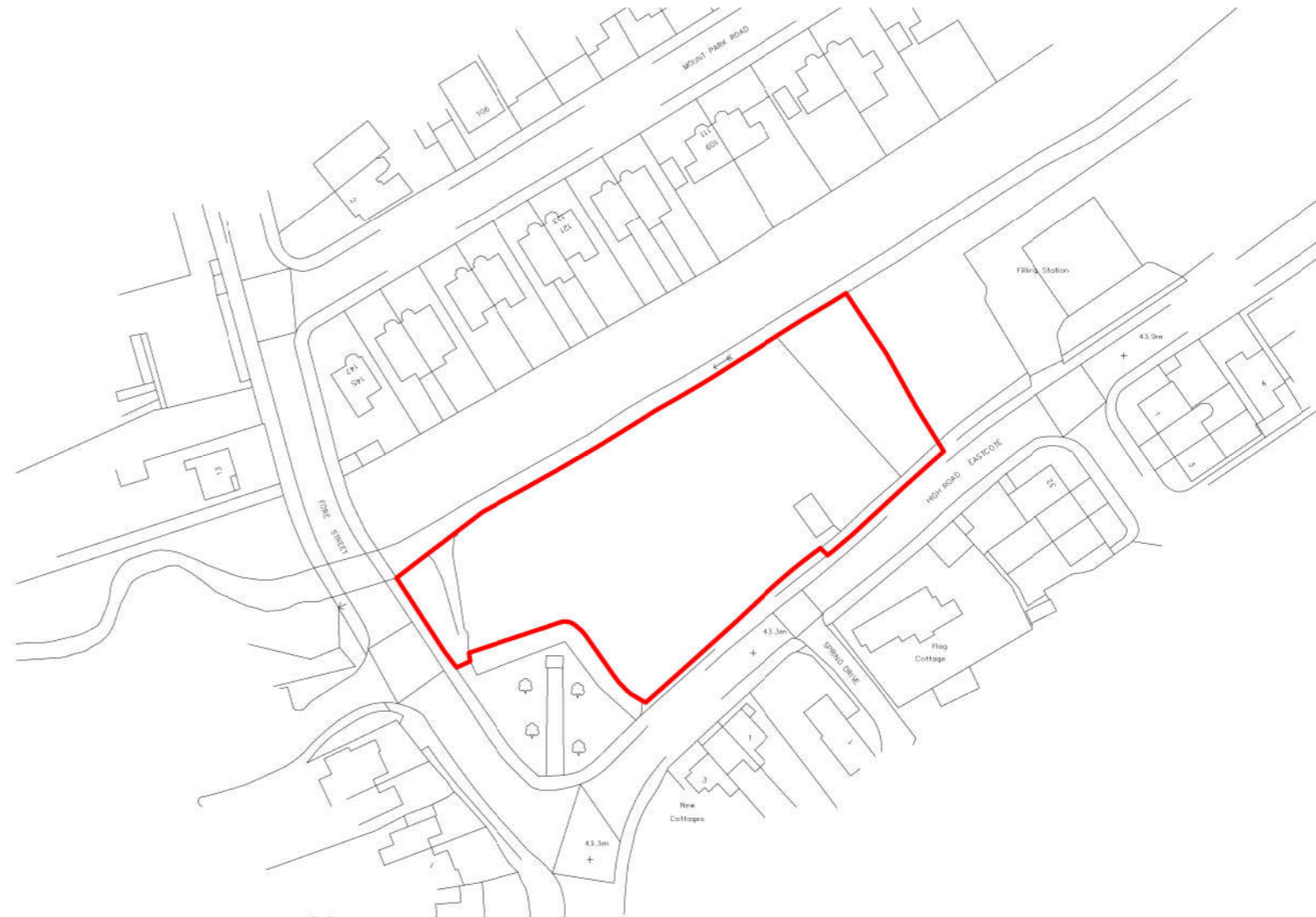


These drawings are for use in the planning process only. All measurements should be checked on site. These plans should not be used for structural calculations or any other engineering purpose.

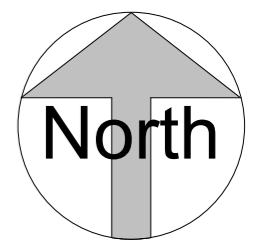
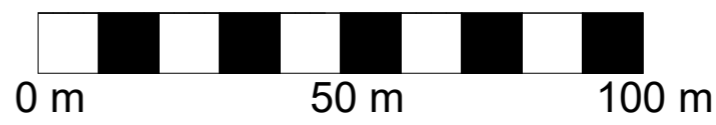


not to scale



site area 3892sqm

1 Site
1 : 1250



Peter Pendleton & Associates
97 Lower Marsh
London SE1 7AB

www.pendleton-assoc.com

REVISION:

Land at Corner
of Fore Street and High
Road, HA5 2ET

Site location plan

| | |
|----------------|------------|
| Project number | EAS |
| Date | 10/01/2023 |
| Drawn by | JH |
| Checked by | NKW |

Scale@A3
EX-EAS-01
1 : 1250