

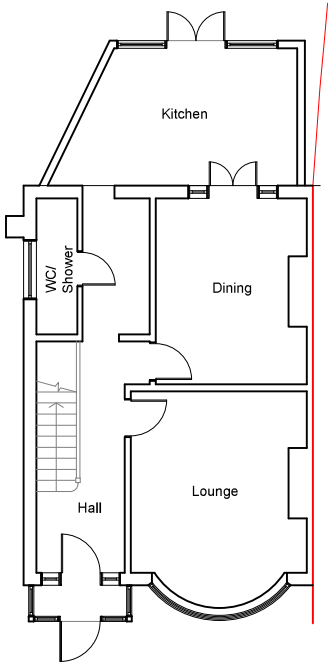

Existing Ground Floor Plan
Scale:1:100

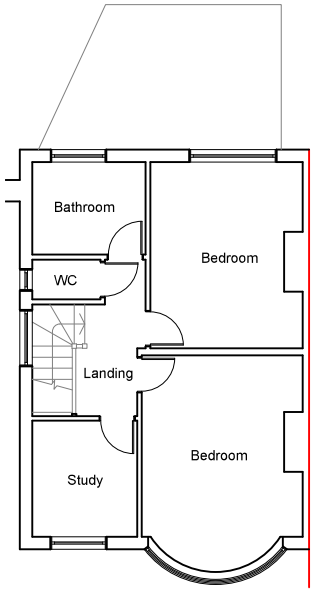

Existing First Floor Plan
Scale:1:100



Existing Front Elevation
Scale:1:100

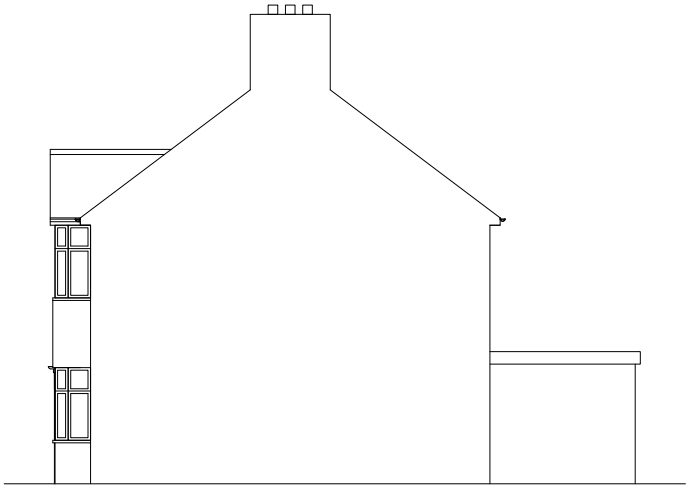

Existing Side Elevation
Scale:1:100

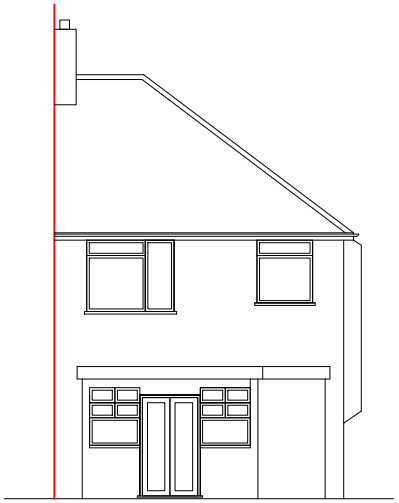

Existing Rear Elevation
Scale:1:100



Existing Side Elevation
Scale:1:100

1:100

0 1 2 5 10 Metre

BANCIL PARTNERSHIP LTD

Dimensions to be verified on site
DO NOT SCALE FROM THIS DRAWING.
Any areas indicated on this drawing are for guidance only.
No responsibility is taken for their accuracy.

This drawing is the property of **BANCIL PARTNERSHIP LTD**
Copyright is reserved by them and the drawing is issued on the condition that it is not copied, reproduced, retained or disclosed to any unauthorised person, either wholly or in part without the consent in writing of **BANCIL PARTNERSHIP LTD**

131 Heston Road, Hounslow, Middx, TW5 0RD Tel: 020 8574 4546 Fax: 020 8574 4526

Site Address:	Client Detail:
25 Cranborne Waye Hayes UB4 0HW	25 Cranborne Waye Hayes UB4 0HW

Title:
Existing Ground Floor Plan
Existing First Floor Plan
Existing Elevations

Scale: 1:100 Paper Size: A3

Drawn By: NM
Checked By: SM
Date: 08/2021
Drawing No. PL3/SM/3140 - 01

Revisions:

Rev	Revision	Date