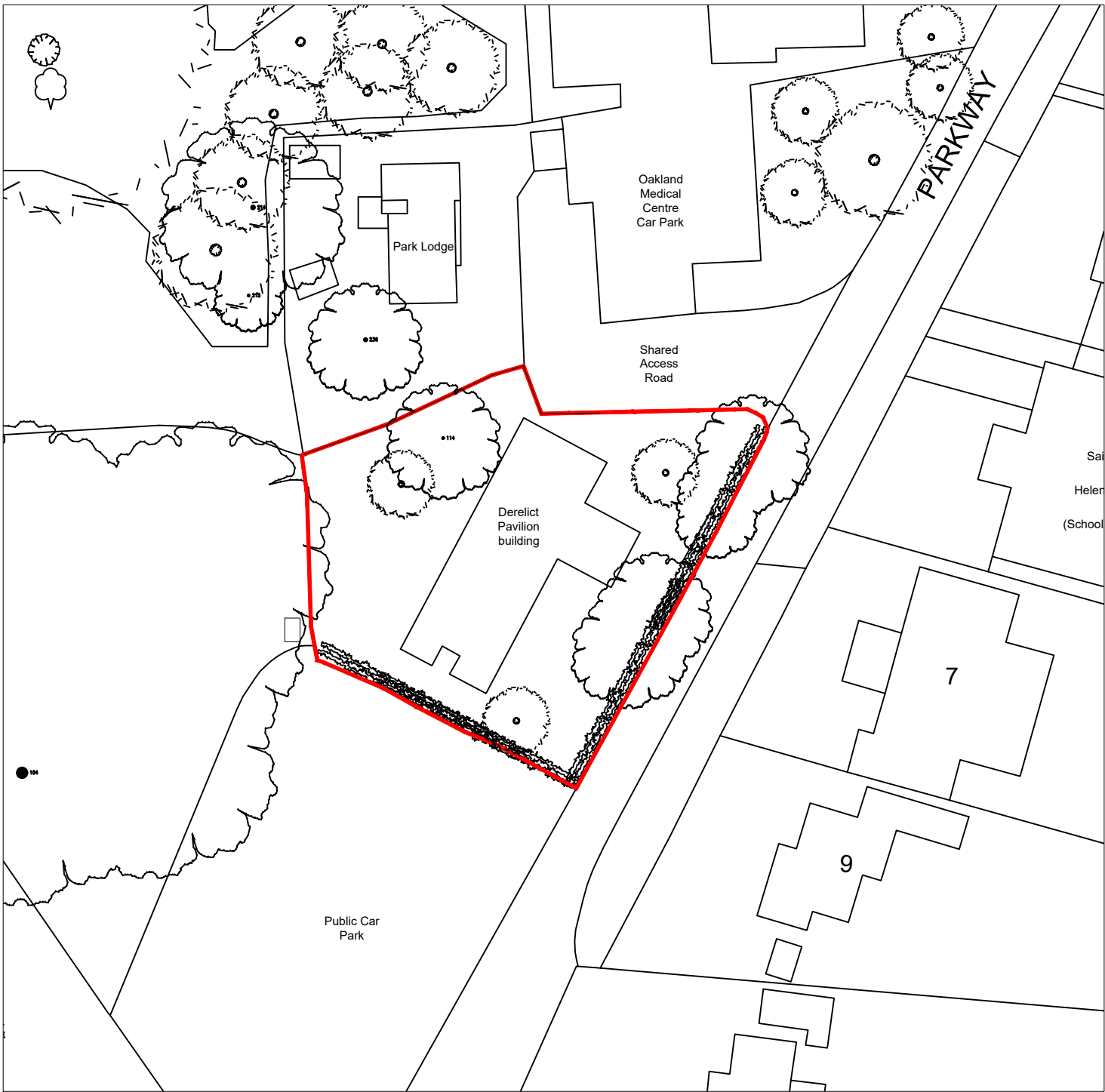


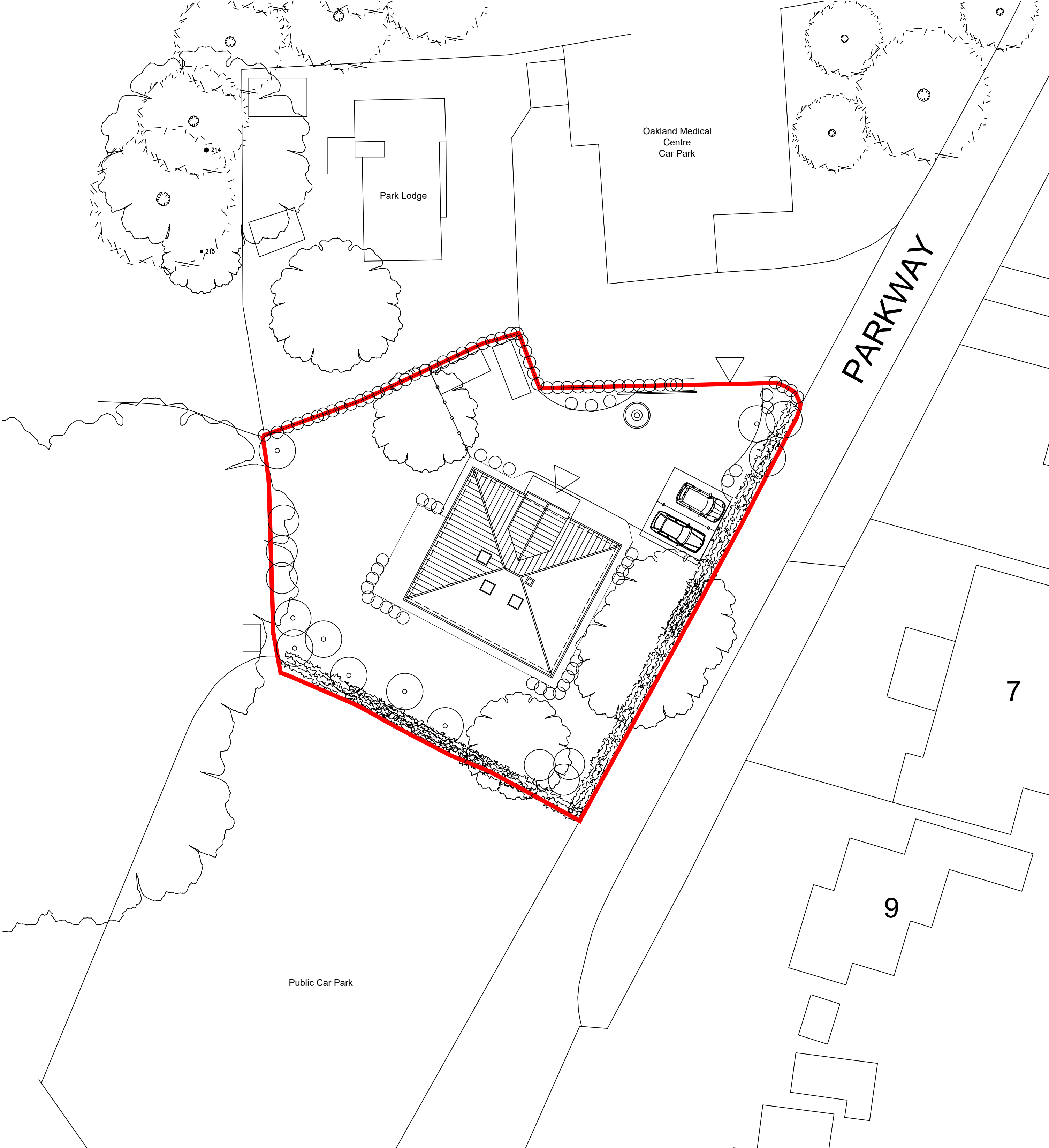
OS Map Licence
Crown copyright 2018. Supplied by Copla Ltd., trading as UKPlanningMaps.com a licensed Ordnance Survey partner (100054135). Data licenced for 1 year, expiring 01 July 2021. Unique plan reference: v1c1474675/644088



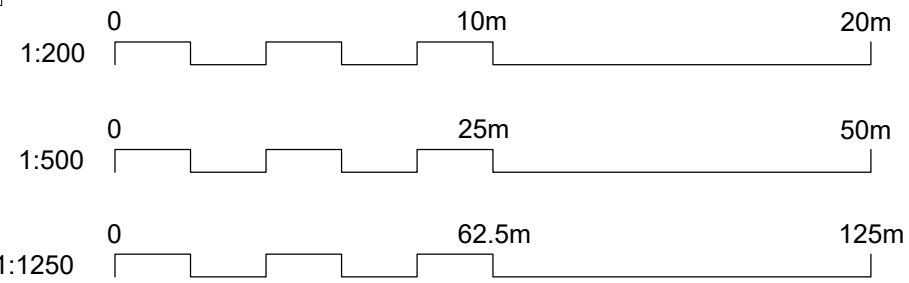
SITE LOCATION
Scale 1:1250



SITE LOCATION
Scale 1:500



BLOCK PLAN (SHOWING PROPOSED)
Scale 1:200



00 EXISTING & PROPOSED SITE PLANS
SCALE AS SHOWN @ A1



Salvus House, Aykley Heads,
Durham, DH1 5TS
sales@crdesignservices.co.uk
www.crdesignservices.co.uk
Tel: 0191 645 6000

NOTES:

1. All dimensions to be checked on site.
2. Any discrepancies to be reported back to CR Design Services.
3. This drawing is part of a Planning package, and should only be used for Planning purposes.

Rev. Date Description

DRAWING NO	DATE	DRAWING	PROJECT
2190-01	28.02.24	SITE LOCATION PLANS	HILLINGDON PARK PAVILION PARKWAY UXBRIDGE UB10 9JX
DRAWN	SCALE		
KS	AS SHOWN @ A1		