





NOTES

¹Base map produced from Google maps 2022.

THE COPYRIGHT IN THIS DRAWING IS OWNED BY JOHNSON POOLE & BLOOMER LIMITED AND MAY NOT BE REPRODUCED, PUBLISHED OR ADAPTED WITHOUT OUR CONSENT. SUBJECT TO SATISFACTION OF COPYRIGHT CONDITIONS REQUIRED BY ORDNANCE SURVEY AND BRITISH GEOLOGICAL SURVEY COMPLETE COPIES MAY, HOWEVER, BE MADE AND DISTRIBUTED BY THE CLIENT AS APPROPRIATE IN DEALING WITH MATTERS DIRECTLY RELATED TO ITS COMMISSION.



LEGEND

-  Site Boundary
-  WS01 Windowless Borehole Location
-  TP03 Trial Pit Location
-  TP01/CBR01 Trial Pit with CBR Location

**Johnson
Poole &
Bloomer**

Consultants

GEO-ENVIRONMENTAL & MINERALS

CLIENT

Keltbray Holdings Limited
38-40 Bank Street
Belfast
BT1 1HL

PROJECT TITLE

BREAK SPEAR ROAD
SOUTH,
ICKENHAM

DRAWING TITLE

EXPLORATORY HOLE LOCATION
PLAN

DRAWN BY	DOP	APPROVED BY	SAG
DATE	MAY 2022	SCALES	NTS
DRAWING No.		WB307-01/R/F/04	