HS2 Asset ID	Suitability
HS2-000001004	S3

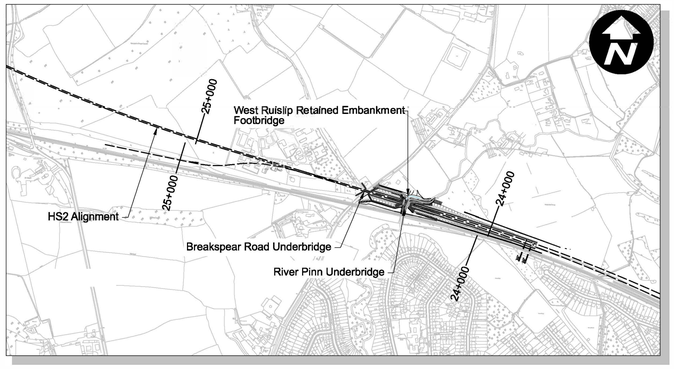

Location Plan

Scale 1:10,000 @ A1

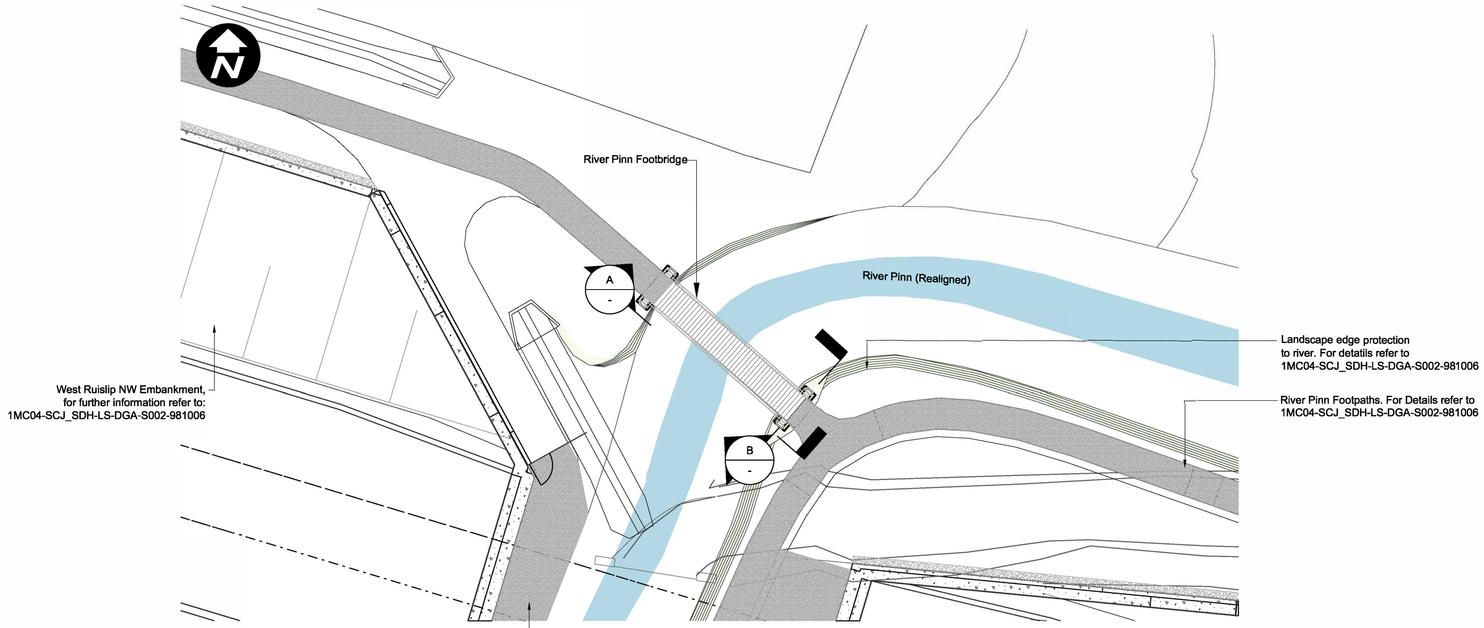

- / 530111 Site Plan 1:200

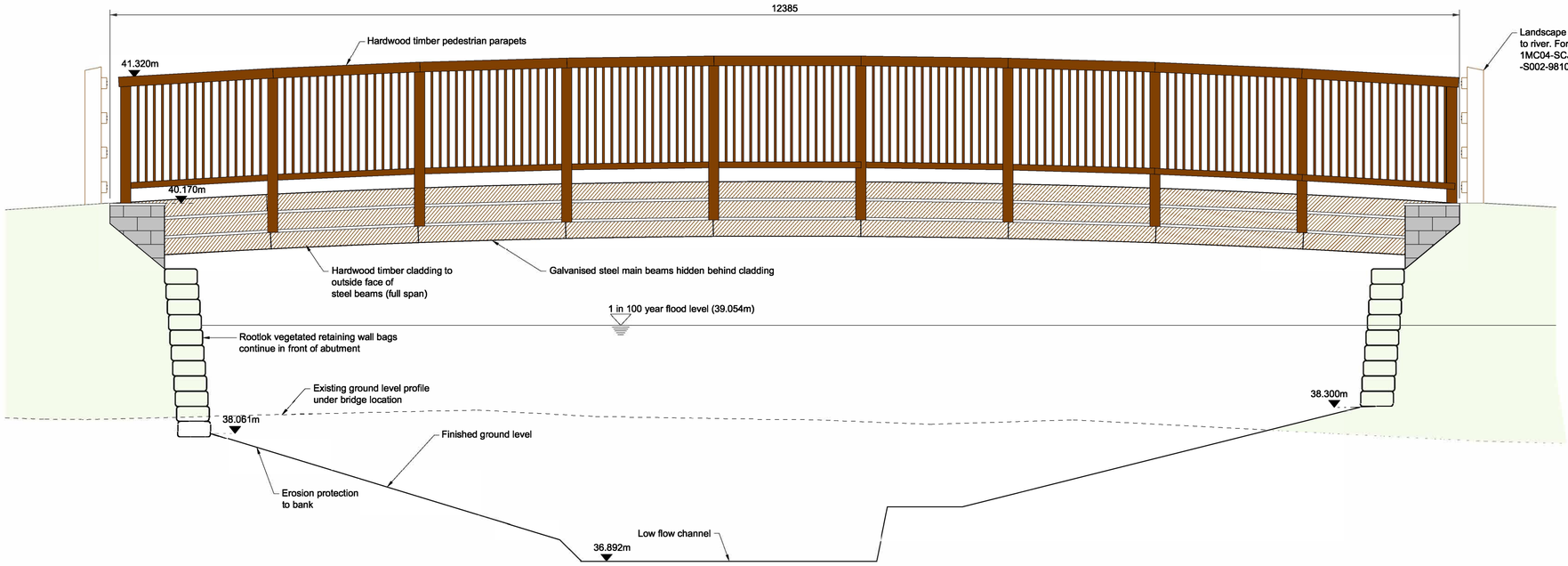

A / 530111 South Elevation 1:25

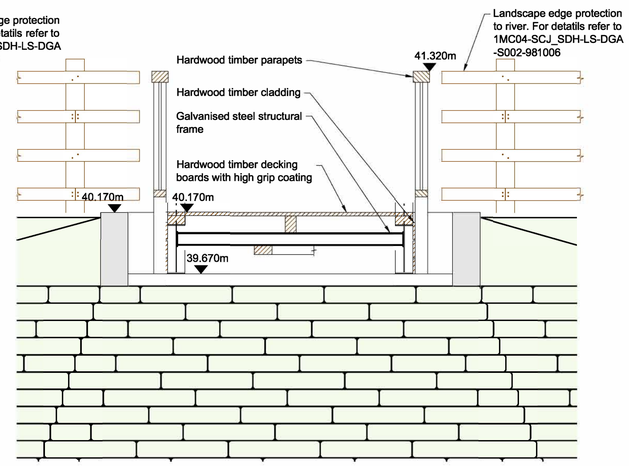

B / 530111 Cross Section 1:25

ISSUED FOR ACCEPTANCE

METRES @ 1:25 — 0 0.2 0.5 1 2.5
METRES @ 1:200 — 0 2 5 10 20
METRES @ 1:10000 — 0 100 200 500 1000

Rev	Description	Drawn	Checked	Con App	HS2 App
P01	RPU-GE-WRRE-LA_Schedule 17 Subm	LB 23/07/21	GB 23/07/21		

HS2 accepts no responsibility for any circumstances which arise from the reproduction of this document after alteration, amendment or abbreviation or if it is issued in part or issued incompletely in any way.

© Crown Copyright and database right 2018. All rights reserved. Ordnance Survey Licence number 100049190

© Crown Copyright material is reproduced with the permission of Land Registry under delegated authority from the Controller of HMSO.

This material was last updated on 2018 and may not be copied, distributed, sold or published without the formal permission of Land Registry. Only an official copy of a title plan or register obtained from the Land Registry may be used for legal or other official purposes.

Scale with caution as distortion can occur.

Legends/Notes:

G1. All dimensions are in millimetres unless noted otherwise.
G2. All levels are in metres relative to OD (Ordnance Datum, Newlyn) unless noted otherwise.
G3. Chainages are expressed in metres and measured from Euston Station.
G4. Global coordinates are indicated by Eastings (E) and Northings (N) to the project snake grid.
G5. All angles are in degrees (0°360°) unless noted otherwise.
G6. Dimensions are not to be scaled from the drawing.
G7. For the scope of works by the rail systems contractor, as indicatively shown on the drawings, refer to WI 100
G8. The current design is based on the Project Master Alignment (PMA) 3.0 with the incorporation of further changes related to West Ruislip Yellow Plant Maintenance Siding - Copthall Tunnel
9. Dimensions and levels are approximate and subject to Detail Design.
10. Landscaped areas subject to Schedule 17 bringing into use approval, for vegetation and embankments please refer to Landscape drawings.
11. All ground levels shown are approximate and proposed.

HS2

Registered in England Registration No. 06791686
Registered office: 2 Snow Hill, Queensway, Birmingham, B4 6GA

OFFICIAL

Creator/Originator: SCS JV - Design House

Zone	West Ruislip Retained Embankment
Project/Contract	HS2-MWCC SCS Sector S2
Design Stage	Detailed Design
Discipline/Function	Bridges
Drawing Title	West Ruislip Retained Embankment Schedule 17 Plans and Specifications Footbridge - General Arrangement For Approval
Drawn	L.Bell
Checked	G.Berhane
Approved	C.Gomez
Date	23/07/21
Scale	AS SHOWN
Size	A1
Drawing No.	1MC04-SCJ_SDH-BR-DGA-SS05_SL07-530111
Rev.	P01.2