Proposed Front Elevation

0 1 2 3 4 5 6 7 8 9 10

Scale Bar in Metres at 1:100

All proposed materials to match existing.

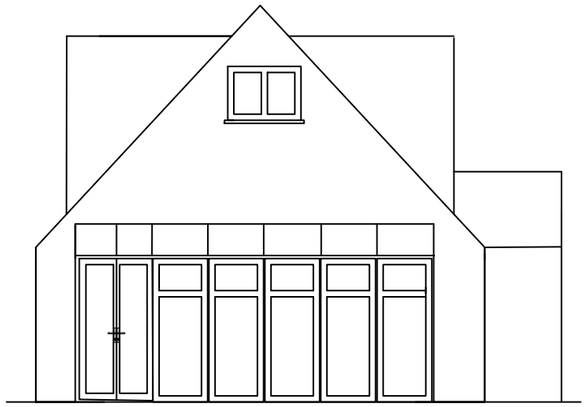

Proposed Rear Elevation

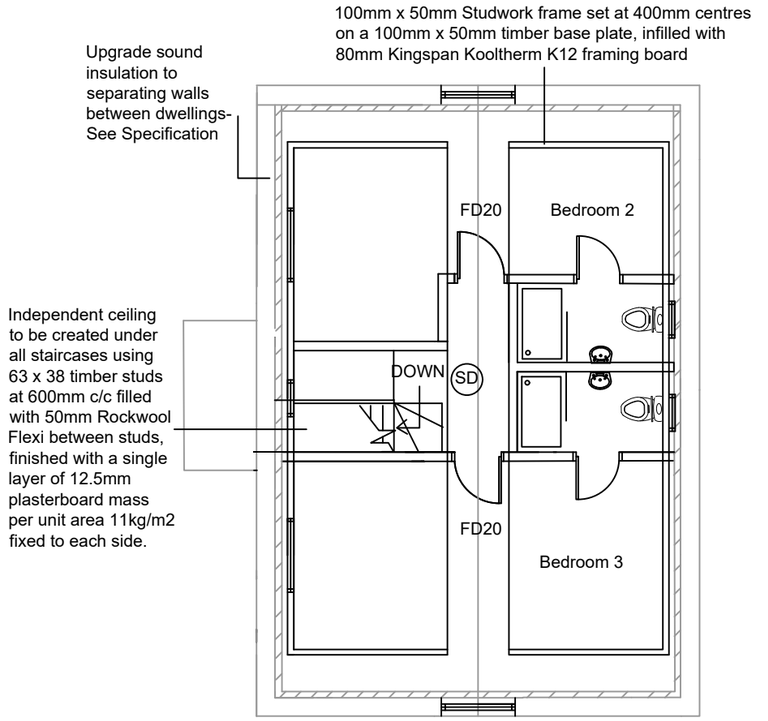

Proposed First Floor Elevation

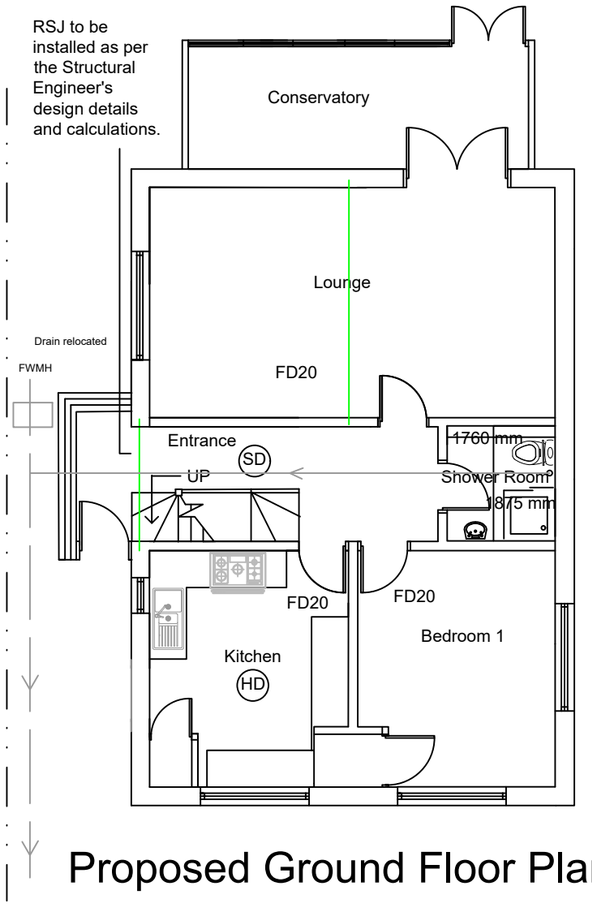

Proposed Ground Floor Plan

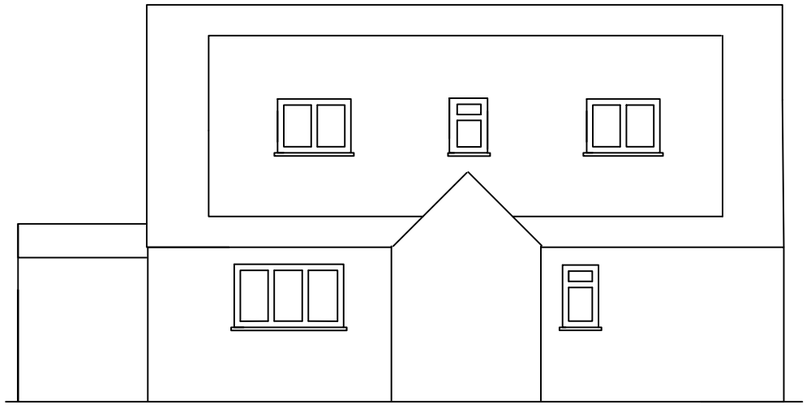

Proposed Side Elevation
View From No. 35

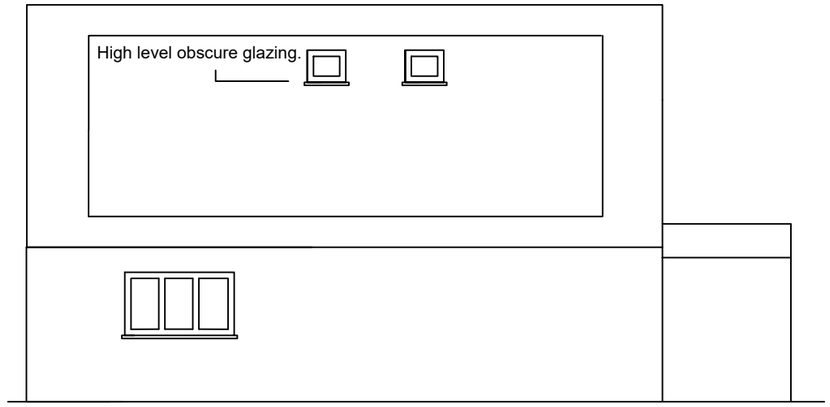

Proposed Side Elevation
View From No. 39

Notes:

1. All dimensions are in mm unless otherwise stated.
2. This drawing is to be read in conjunction with any other relevant drawings.
3. All drawings are copyright©
4. Foundation depth of 1200mm relates only to subsoil conditions which are either gravel or sand

Revisions:

Site Address:

37 Bourn Avenue, Uxbridge UB8 3AR

Drawing Title: Proposed Floor Plans and Elevations

Scale:	Date:	Ref:
1:100	30th August 2016	37BOURNAVLOFTr1 02