The scaling of this drawing cannot be assured

Revision		Date	Initial
P1	ISSUED FOR APPROVAL	19.07.19	EU

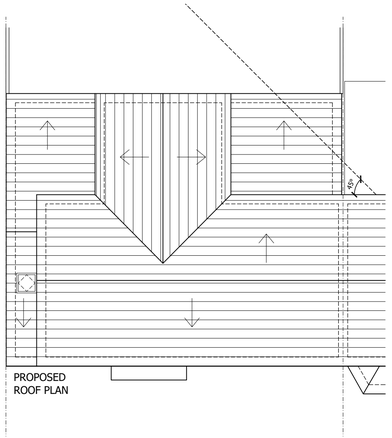

PROPOSED
ROOF PLAN

EXISTING
FRONT ELEVATION

EXISTING
REAR ELEVATION

EXISTING
SIDE ELEVATION

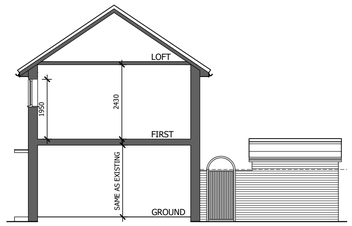

EXISTING
SIDE SECTIONAL ELEVATION

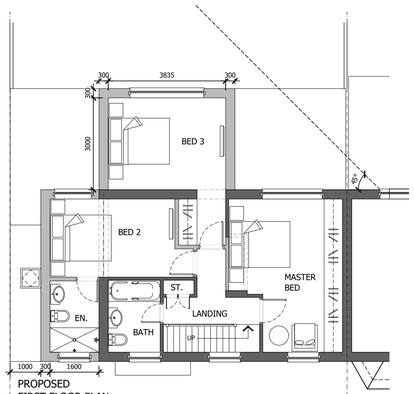

PROPOSED
FIRST FLOOR PLAN

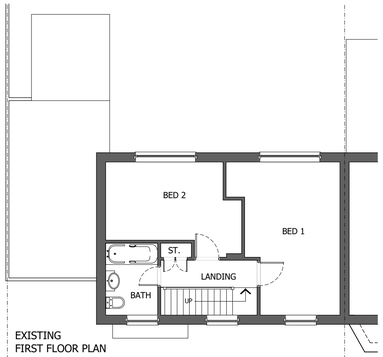

EXISTING
FIRST FLOOR PLAN

PROPOSED
FRONT ELEVATION

PROPOSED
REAR ELEVATION

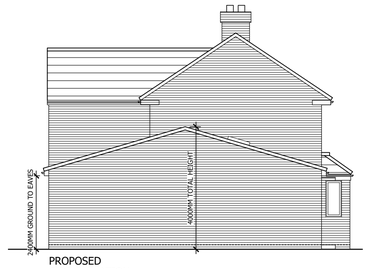

PROPOSED
SIDE ELEVATION

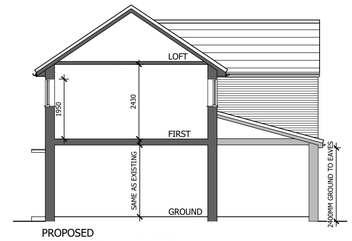

PROPOSED
SIDE SECTIONAL ELEVATION

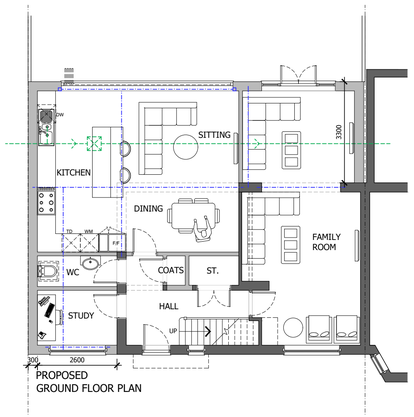

PROPOSED
GROUND FLOOR PLAN

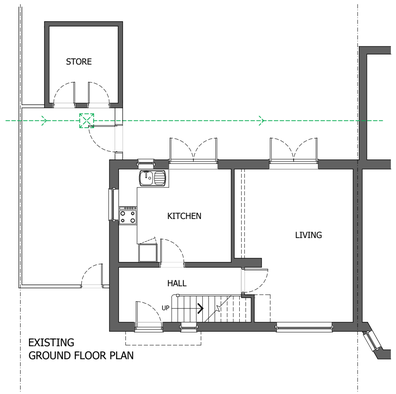

EXISTING
GROUND FLOOR PLAN

LOCATION PLAN SCALE 1=1250

20 0 20 40 60 80 100 Metres

THIS DRAWING HAS BEEN PRODUCED FROM EMAPSITE ORDINANCE SURVEY MASTER MAP

Reproduction in whole or in part is prohibited without the prior permission of Ordnance Survey.

LICENCE NO. 556508

NORTH

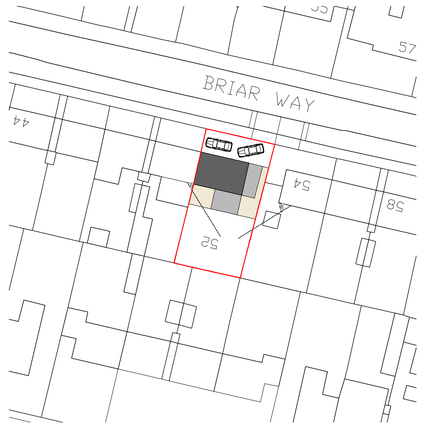

BLOCK PLAN SCALE 1=500

2 0 2 4 8 16 Metres

Reproduction in whole or in part is prohibited without the prior permission of Ordnance Survey.

HATCH KEY

- BOUNDARY OUTLINE
- EXISTING HOUSE
- PROPOSED SINGLE STOREY SIDE AND REAR EXTENSION
- PROPOSED DOUBLE STOREY SIDE AND REAR EXTENSION

HATCH KEY

- EXISTING WALLS
- NEW WALLS

1 2 3 4 5m @ 1:100

Status PLANNING APPLICATION

Project
PART SINGLE AND PART DOUBLE STOREY REAR & SIDE EXTENSION AT 52 BRIAR WAY, WEST DRAYTON, UB7 9AS

Client PIYUSH MEHTA & ALKA MEHTA

ARCHIGRACE
Architectural Design, Planning & Building Regulations
info@archigrace.co.uk, Ph. 07411 - 235060, 01753 - 709800
www.archigrace.co.uk, Registration no. 08642485

Registered LABC Partner with
SLOUGH BOROUGH COUNCIL

registered LABC Partner Authority Scheme

Project No	532
Drawing No	PL-01
Rev	P1
Scale @ A1	100,1250,500
Drawn by	EU