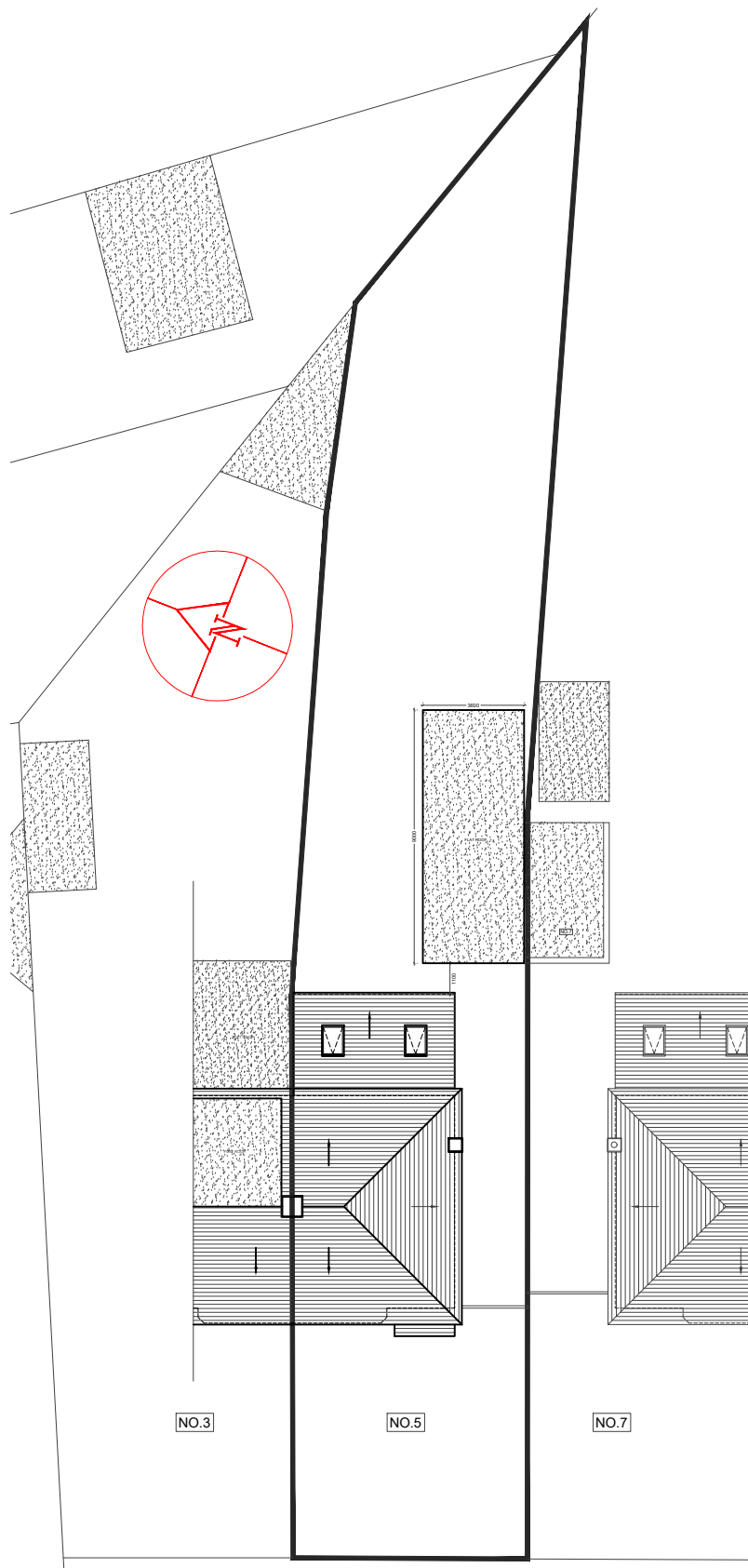




01 -EXISTING BLOCK PLAN

SCALE 1:250

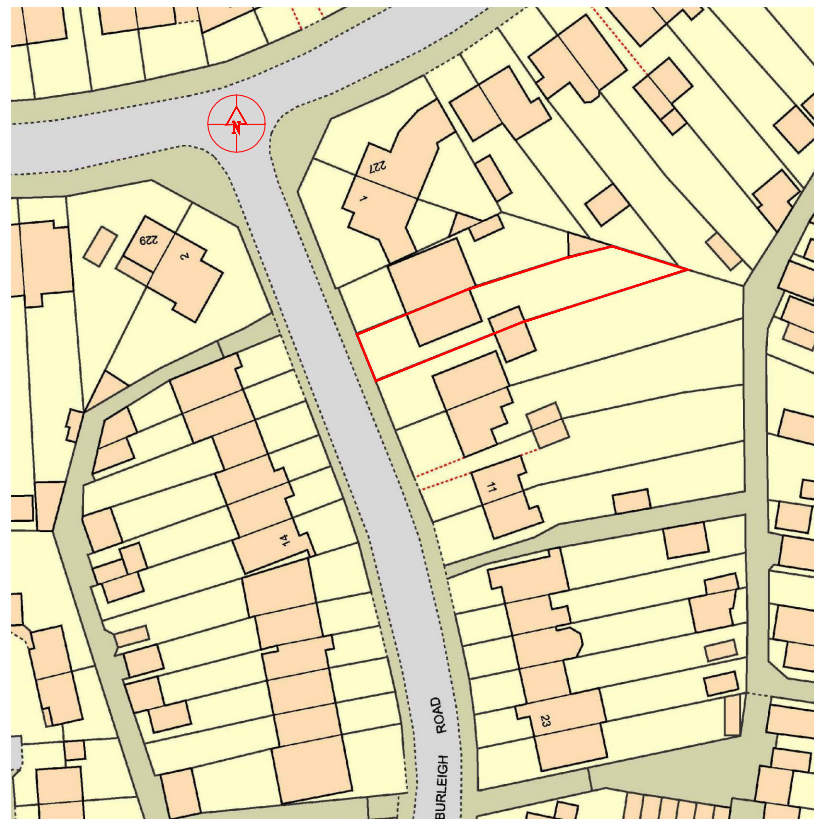


02 -PROPOSED BLOCK PLAN

SCALE 1:250



EXISTING IMAGES



03 - OS MAP

SCALE 1:1250

NOTES

- Dimensions are not to be scaled from this drawing by contractors. The contractor is requested to check all dimensions before the work started.
- Report any discrepancies to the client or architect before undertaking the work described in the drawings.
- Dimensions are approximate site dimensions and are to be verified by the contractor on site before any fabrication/site works i.e foundations etc occur
- Contractor is responsible for all temporary propping to existing structure

REVISIONS			
NO	DESCRIPTION	DATE	BY

HOUSE HOLDER
APPLICATION

DESIGN ENDEAVOURS LTD

M: 07824773079, 07869580774
E: design.endeavour@gmail.com

Project	05 BURLEIGH ROAD, UXBRIDGE LONDON, UB10 9BG		
Title	OS MAP & BLOCK PLANS		

Scale	Drawn	Approved	Date
as shown@A3	MU		APR-25
Job No.	Drawing No.	Rev.	
DE-1229/25	PH-05-BR-01		