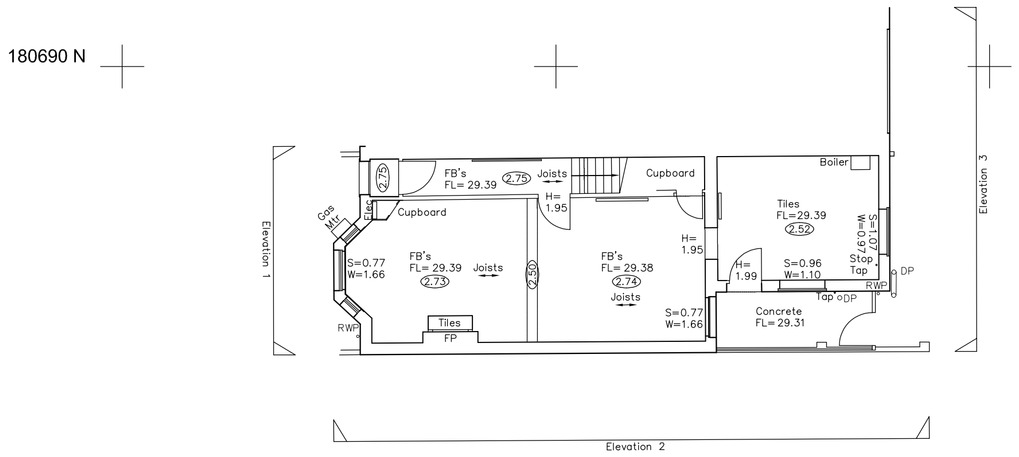

GROUND FLOOR

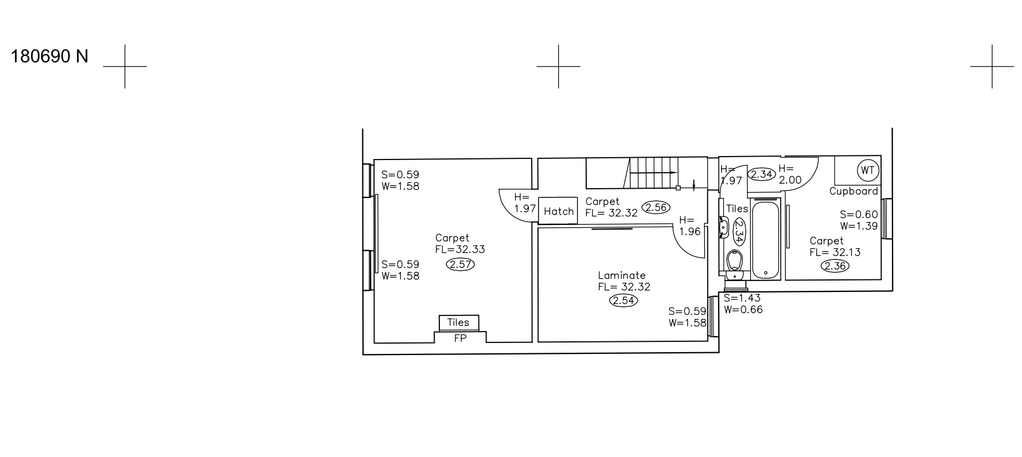

FIRST FLOOR

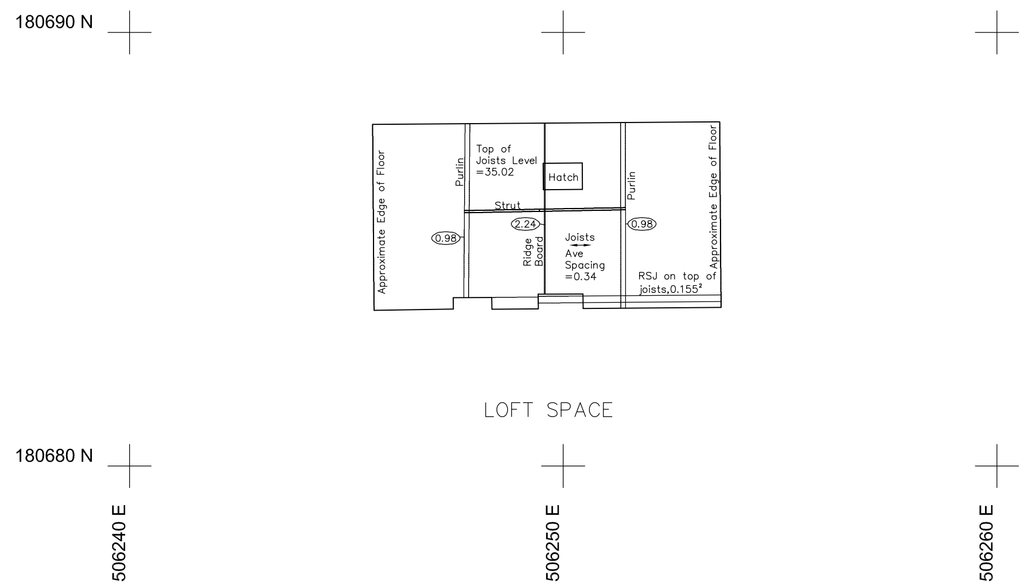

LOFT SPACE

Revision History

Issue Date	Notes
24-11-21	First Issue

Notes

Grid is to O.S National Grid (OSGM15GB G.P.S)
Level datum is O.S (OSGM15GB G.P.S)

FENCE TYPES

BW	Barbed Wire	CP	Chestnut Paling	PS	Palisade
CB	Close Boarded	IR	Iron Railing	PW	Post & Wire
CI	Corrugated Iron	IW	Interwoven	LAT	Lattice
CL	Chainlink	PR	Post & Rail		

LEGEND

AV	Air Valve	MH	Manhole
BD	Bollard	Mkr	Marker
BH	Borehole	NP	Street Name Plate
CATV	Cable Television	O/H	Overhead
CB	Cable Box	P	Post Or Pillar
CHY	Chimney	PM	Parking Meter
CL=	Cover Level	RE	Rodding Eye
CONC	Concrete	RS	Road Sign
CPS	Concrete Paving Slab	SAP	Sapling
DK	Drop Kerb	SC	Stop Cock
DP	Down Pipe	SL	Sump Level
DR	Drain	ST	Stop Tap
ELEC	Electricity	SV	Sluice Valve
EP	Electricity Pole	TAR	Tarmac
ER	Earth Rod	TCB	Telephone Call Box
FB	Flower Bed	TL	Traffic Lights
FH	Fire Hydrant	TP	Telegraph Pole
FP	Flag Pole	UTL	Unable to lift
G	Gully	VP	Vent Pipe
GP	Gate Post	WL	Water Level
GV	Gas Valve	WM	Water Meter
IC	Inspection Cover		
IL=	Invert Level		
JB	Junction Box		
LB	Letter Box		
LP	Lamp Post		

Tree spreads are shown as an average diameter centered to the trunk. Heights are visual estimates.
0.50/10/6 =
Trunk Ø at approx 1m above ground, height, spread Ø.
Species are only shown if positively identified.

Site Address

No. 44 Otterfield Road
Yiewsley
West Drayton

Drawing Title
Floor Plans

Date Novemeber 2021

Scale 1:100 @ A1

Drawing No. CLS0021-00264a

Drawn by DJC

Client
Robert Davies John West Ltd
The Courtyard
59 Church Street
Staines-Upon-Thames
TW18 4XS

Specification

This drawing is prepared solely for the use of the client addressed above. The survey has been carried out in accordance with their particular specification and it should not be assumed that a full detail survey was requested.

C.L.S Limited
Mill View, Long Street
Great Ellingham, Attleborough
Norfolk NR17 1LL
Tel: 01953 452572
E-mail:clsltd@live.co.uk

A1 594 x 841