

PHASE I ENVIRONMENTAL ASSESSMENT

217 High Street, Yiewsley, West Drayton

February 2020

Taylor Wimpey

CBRE
Henrietta House
Henrietta Place
London W1G 0NB
Telephone: 0207 182 2000
Facsimile: 0207 182 2001
Reference: 50BCD0358874

CONTENTS

Executive Summary **6**

1. Introduction **8**

1.1 Background 8
1.2 Objectives 8
1.3 Scope of Works 9

2. The Site and Surrounds **10**

2.1 Introduction 10
2.2 The Site 10
2.3 Key Observations from the Site Reconnaissance 11
2.4 The Surrounds 13
2.5 Environmental Databases 13
2.6 Potential for Current Contamination 14

3. Geology, Hydrogeology and Hydrology **15**

3.1 Introduction 15
3.2 Geology 15
3.3 Hydrogeology 15
3.4 Hydrology 16
3.6 Significance of Geology, Hydrogeology and Hydrology 16

4. Site History **18**

4.1 Introduction 18
4.2 Review of Historical Maps 18
4.3 Regulatory Authority Information 20
4.4 Potential for Historical Contamination 21

5. Conceptual Site Model **22**

5.1 Introduction 22
6.2 Sources 22
6.3 Receptors 23
6.4 Key Pathways 24

6. Conclusions & Recommendations **28**

6.1 Conclusions 28
6.2 Recommendations 28

CBRE

APPENDICES

A. Proposed Development Plans.....

B. Third Party Database .....

C. Extract of Historical Maps .....

D. Risk Classification .....

E. Glossary .....

F. Report Qualifications .....

Prepared & Edited By: 	Ed Blackburn BA(Hons) MRICS FGS Environmental Consultant **Senior Director – Building Consultancy** **For and on Behalf of CBRE Limited**	
Approved By: 	Andy Morgan MSc FGS Environmental Consultant **Director – Building Consultancy** **For and on Behalf of CBRE Limited**	
Date Of Issue: 27 February 2020	Document Ref: 50BCD00358874	Version: 02 Status: Final

CBRE

Legal Notice and Disclaimer

This Phase I Environmental Assessment (the "Report") has been prepared by CBRE Limited ("CBRE") exclusively for Taylor Wimpey West London Ltd (the "Client") in accordance with the terms of engagement entered into between CBRE and the Client dated 19 February 2020 ("the Instruction"). The Report is confidential to the Client and any other Addressees named herein and the Client and the Addressees may not disclose the Report unless expressly permitted to do so under the Instruction.

Where CBRE has expressly agreed (by way of a reliance letter) that persons other than the Client or the Addressees can rely upon the Report (a "Relying Party" or "Relying Parties") then CBRE shall have no greater liability to any Relying Party than it would have if such party had been named as a joint client under the Instruction.

CBRE's maximum aggregate liability to the Client, Addressees and to any Relying Parties howsoever arising under, in connection with or pursuant to this Report and/or the Instruction together, whether in contract, tort, negligence or otherwise shall not exceed £5 million (five million pounds).

Subject to the terms of the Instruction, CBRE shall not be liable for any indirect, special or consequential loss or damage howsoever caused, whether in contract, tort, negligence or otherwise, arising from or in connection with this Report. Nothing in this Report shall exclude liability which cannot be excluded by law.

If you are neither the Client, an Addressee nor a Relying Party then you are viewing this Report on a non-reliance basis and for informational purposes only. You may not rely on the Report for any purpose whatsoever and CBRE shall not be liable for any loss or damage you may suffer (whether direct, indirect or consequential) as a result of unauthorised use of or reliance on this Report. CBRE gives no undertaking to provide any additional information or correct any inaccuracies in the Report.

None of the information in this Report constitutes advice as to the merits of entering into any form of transaction.

If you do not understand this legal notice then it is recommended that you seek independent legal advice.

Executive Summary

Key Point Item	Status Comment
The Site	The site, which is irregular on plan and covers an area of approximately 1.24 hectares, comprises a mixed commercial retail and light industrial development, with the eastern and central part of the site (c.82% of the site area) supporting a detached retail warehouse unit that is occupied by B&M Bargains for the retail sale of household goods. The western part of the site (c.22% of the site area) comprises a vehicle body repair centre, currently occupied by D&B Crash Repairs, that includes a two storey office building and a high-bay warehouse building that houses paint spray booths and a number of vehicle repair stations. External parts of the site predominantly comprise hard surfaced parking and yard areas, with limited areas of infill and perimeter landscaping, including along the northern boundary of the site with the adjacent River Pinn. No potentially significant sources of contamination have been identified associated with current site uses. It is understood that a planning application is to be submitted for the redevelopment of the site following demolition of existing buildings, with the proposed scheme comprising a number of five and six storey buildings to provide a 10,000 sqft D1 Health Facility and 235 residential apartments with associated parking, communal podium garden, landscaping, pedestrian and cycle canal link, and external works.
Environmental Setting	The site is situated in an area of high sensitivity with respect to controlled water resources due to the underlying high intergranular permeability River Terrace Deposits (RTD, classified as a Principal Aquifer) and presence of the River Pinn along the northern site boundary. Surface water drainage generated on site discharges to the River Pinn. The site is located in an area of low sensitivity with respect to environmentally sensitive land uses, due to the absence of ecologically protected areas within a 1km radius.
Site History	The site has an industrial history, having previously supported a factory and other works of unspecified use. The main factory, principally occupying the eastern and central part of the site, was initially operated as a coachworks and for the manufacture of glass fibre components (c.1952 to early 1970s), and latterly as a refrigeration works and photo material works (early 1970s to early 1990s). The eastern and central part of the site was redeveloped to support the current retail warehouse in the 1990s; albeit, no information has been obtained concerning the investigation and, where necessary, remediation of ground contamination at the point of development.
The Surrounds	The immediate surrounds have had a similar use to the subject site, supporting a mix of commercial and industrial land uses. Potentially contaminative land uses identified in the immediate surrounding area include various garages/petrol filling stations (from adjacent south-east and west), various works, factories and light industrial units (from adjacent south and west, c.10m north, c.215m south-east and c.230m

Executive Summary

	south), a builder's yard (c.15m east), a depot with above ground tanks (c.50m north) and a landfill (from c.120m north-west). However, a number of the potentially contaminative land uses located in the immediate vicinity have since been redeveloped into the predominance of commercial and residential land uses present today, with assessment and, where necessary, remediation of ground contamination completed in a number of instances. Where appropriate remediation has been completed the potential for the former industrial uses to comprise potentially significant off-site sources of contamination is reduced.
Overall Assessment	In line with current UK guidelines, and based on the findings of the Phase I Assessment, a qualitative assessment of the risks associated with ground conditions at the site, and in the surrounding area, has been undertaken using the "source-pathway-receptor" scenario to allow the formulation of a conceptual model. Eight plausible pollutant linkages have been identified between possible site derived contamination and future site users (via direct contact in landscaped areas, vapour generation, accumulation within buildings and permeation into potable water supply pathways), trees/plants (via uptake of phytotoxic contaminants from shallow soils), groundwater receptors (Principal Aquifer of the RTD, via vertical migration and leaching), surface water receptors (River Pinn, via lateral migration through soil and preferential pathways) and third party land users (via lateral and preferential migration), and possible off-site derived contamination and future site users (via lateral migration of vapours, ingress, accumulation and subsequent asphyxiation/explosive risk). CBRE considers that there is a **medium** risk of the site representing a significant risk to human health in the context of the proposed redevelopment of the site for a residential and commercial end use. However, where these risks are appropriately investigated and addressed through pre-development remediation and/or the incorporation of risk mitigation measures, as necessary, it is considered that the overall risks can be satisfactorily reduced to low and the site made suitable for its intended use.
Additional Investigation & Testing	In order to further confirm the contamination status of the site, and the consequent existence of associated risks in the context of the proposed redevelopment, it is recommended that an appropriately targeted Phase II intrusive ground investigation is completed. It is anticipated that such an investigation will be required as a condition of any planning consent granted for redevelopment. Given the age of the buildings on site present within the D&B Crash Repairs demise the potential for asbestos containing materials (ACM) to be present within the building fabric cannot be discounted. A Refurbishment/Demolition Asbestos Survey will be required prior to the proposed redevelopment of the site.

1.0 Introduction

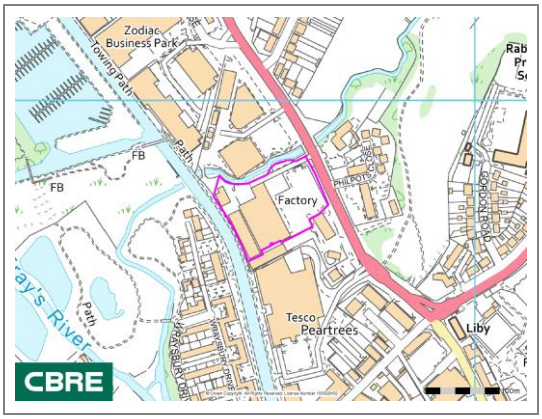

Site Layout Plan
(©Landmark Information Group Limited 2020)

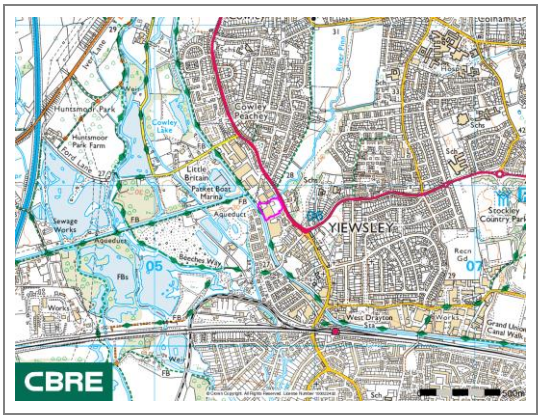

Site Location Plan
(©Landmark Information Group Limited 2020)

1.1 Background

Taylor Wimpey West London Limited (the "Client") instructed the Environmental Risk team of CBRE Limited (CBRE) to undertake a Phase I Environmental Assessment of 217 High Street, Yiewsley, West Drayton, UB7 7GN (the "site").

The site supports two adjacent but separate demises, which together comprise an area of 1.24 hectares. The eastern and central part of the site houses a retail warehouse store whilst the west supports a vehicle repair and MOT testing facility.

It is understood that the Client is seeking to bring forward a planning application for the redevelopment of the site following demolition of existing buildings that will comprise the erection of five and six storey buildings to provide a 10,000 sqft D1 Health Facility and 235 residential apartments with associated parking, communal podium garden, landscaping, pedestrian and cycle canal link, and external works. Proposed development plans are attached hereto as Appendix A.

The report should be read in conjunction with the Risk Classifications, Glossary and Report Qualifications attached hereto as Appendix D, E and F.

1.2 Objectives

The purpose of this report is to assess the potential for soil and/or groundwater contamination, both at and in vicinity of the site, and assess its significance in terms of risks to human health and/or controlled waters in the context of the proposed redevelopment of the site for a residential and commercial end use.

Introduction

1.3 Scope of Works

The scope of works for the assessment was as follows:

- site inspection by an Environmental Consultant;
- review of historical data for the site and surroundings, including historical Ordnance Survey (OS) maps of the area;
- review of site geology, hydrogeology and hydrology from British Geological Survey (BGS) and Environment Agency (EA) aquifer designation (on-line) maps;
- review of third party environmental database (Landmark) and EA geographical information system maps (on-line) regarding licenses, pollution incidents and waste management facilities on, and in the vicinity of, the site;
- review of flood risk from EA 'Risk of Flooding from Rivers and Sea Map', 'Flood Map for Planning (Rivers and Sea)' and 'Risk of Flooding from Surface Water Map' on-line;
- correspondence and/or discussions with the Regulatory Authorities.

No sampling or analysis of soils, waters or other material was carried out as part of this assessment.

2.0 The Site and Surrounds

2.1 Introduction

A review of current land uses was completed through inspections of the two site demises completed by Francesca Athies and Edward Blackburn of CBRE on 14 August 2018 (B&M Bargains) and 1 June 2019 (D&B Crash Repairs), discussions held with tenant representatives, and a review of information available in the public domain. This has enabled an assessment to be made of the potential for ground contamination associated with current activities, both on-site and in the surrounding area.

2.2 The Site

The site is located to the west of the High Street on the southern bank of the River Pinn in Yiewsley, West London, at national grid reference TQ 057 808. According to site-specific topographic survey collected by CBRE in August 2018, the site slopes from an elevation of approximately 29.5m Above Ordnance Datum (AOD) in the east to approximately 28.7m AOD in the west.

The site, which is irregular on plan and covers an area of approximately 1.24 hectares, comprises two adjacent demises supporting mixed commercial retail and light industrial uses, with the eastern and central part of the site (c.82% of the site area) comprising a detached retail warehouse unit that is occupied by B&M Bargains for the retail sale of household goods. The building provides an open plan sales area, with staff offices and welfare accommodation located along the southern elevation. A loading area with full height roller shutter door is located to the north-western elevation of the unit, providing access to a rear, concrete surfaced, service yard. An enclosed garden centre is located to the north-east of the unit. The remaining external areas primarily provide a tarmacadam surfaced staff and customer car park.

The western part of the site (c.18% of the site area) comprises a vehicle body repair and MOT testing centre, currently occupied by D&B Crash Repairs, and includes a two storey office building in the north and a high-bay warehouse building in the south, along with associated yard areas. The office building houses a main reception, office and welfare facilities, whilst the warehouse houses two fully enclosed paint spray booths and a number of work stations, with associated vehicle lifts, used for vehicle repair. An MOT test area, including a hydraulic vehicle lift and dynamometer 'rolling road', is located in the north of the warehouse. A small plant room, housing compressors, is located along the western elevation of the warehouse, with a paint store in the north of the building. Storage is provided on a mezzanine floor that has been installed in the north of the building. The spray booths are fitted with fume extraction systems that include gas-fired burner units to remove volatile organic compounds (VOC). External areas predominantly comprise a tarmacadam surfaced yard area located to the north and east of the office building and between the office building and warehouse. A paved emergency egress route is located to the east of the warehouse. The external areas are predominantly utilised for the storage of vehicles awaiting repair or customer collection, with a waste storage area in the north-eastern corner and a vehicle wash area to the south of the office building.

The two demises are separated by metal fencing.

The Site and Surrounds

Vehicular access to the car park, garden centre, service yard and vehicle repair facility is obtained via a shared service road aligned along the northern site boundary, which leads from High Street to the east. The building footprint and areas of hard-standing (i.e. car park, garden centre and service yard) cover >95% of the site area. The remainder of the site (i.e. <5% of the site area) is given over to landscaped areas; including raised plantings to the car park, and shrub and tree screens to the High Street (east) and River Pinn (north) site boundaries.



B&M Store
(Source: CBRE)



Paint Spray Booths, D&B Crash Repairs
(Source: CBRE)

2.3 Key Observations from the Site Reconnaissance

Bulk Storage of Fuel and Hazardous Materials

The site contacts were unaware of any current underground or aboveground bulk storage of fuel and/or hazardous material on site. No evidence of any underground or aboveground storage tanks (e.g. unexplained manhole covers, vents, fill points, bunds etc.) was noted at the time of the reconnaissance.

The above ground storage of hazardous materials is undertaken within the D&B Crash Repairs demise, as follows:

- Paints, primers and thinners used in the repair and respraying of vehicles are stored within a variety of containers ranging in size from c.1 – 25L within the paint store located in the north of the warehouse building. Similar sized containers containing oil, degreasers, traffic film remover (TFR) and anti-freeze (ethyl glycol) were also noted to be stored at the various work stations located throughout the warehouse.
- Four 205L drums and smaller containers (c.5 - 25L capacity) indicated to contain waste paint/lacquers/primers were noted to be stored to the north of the office building and in a dedicated waste store in the north-east of the site. The site contact indicated that the drums in the north of the site were awaiting transfer to the waste storage area prior to collection by the appointed waste contractor, Safetykleen. Two wheelie bins containing small paint containers, paint/oil soiled rags and waste oil filters were also present in this area. No secondary containment was observed associated with the storage of these materials, with minor staining identified in the vicinity of the containers. The underlying hard surfacing was observed to be in good condition, which reduces the potential for ground contamination to occur, albeit the waste storage area is

The Site and Surrounds

located in proximity to the River Pinn, which flows adjacent to the north of the site (see below).

- A 205L drum and several smaller containers (5 – 20L) indicated to contain detergent, wax, 'tyre shine' and TFR and associated with vehicle washing activities were noted in a storage shed located along the southern elevation of the office building. No secondary containment was observed associated with the storage of these materials, with minor staining identified in the vicinity of the containers. The underlying hard surfacing was observed to be in good condition, which reduces the potential for ground contamination to occur.

No significant bulk storage of hazardous materials was noted within the B&M Bargains demise, with only small quantities (<20L) of hazardous chemicals, namely paints and household cleaning products, stored for sale on racking or stacked on the shop floor within the unit. No issues were identified associated with the storage of these materials (e.g. evidence of staining or leakage).

Deleterious Materials

Asbestos containing materials (ACM) were previously widely used within the UK by manufacturers and builders. From the 1970s, there was increasing concern about the dangers of asbestos, with its use phased out during the 1990s and banned entirely by 1999.

A Refurbishment and Demolition Asbestos Survey was undertaken for the retail warehouse prior to occupation by B&M in May 2012. The report, which is held on site by the tenant, was prepared by Walker & Turpin Consultants Ltd (report reference S4625) and did not identify any suspected ACM within the building. A critical review of the competence or technical quality of the asbestos survey has not been completed by CBRE as part of this assessment. No asbestos register or survey was held for the buildings within the D&B Crash Repairs demise. Suspected asbestos cement sheeting was identified to comprise the roofing materials of the northern office building. Given the age of the buildings on site the potential for ACM to be present elsewhere cannot be discounted.

The site is provided with mains power supply. A Regional Electricity Company (REC) sub-station is located within a compound, adjacent to the River Pinn, in the north of the site. The sub-station is anticipated to date from the development of the unit (i.e. mid 1990s) and where this is the case it is unlikely to utilise polychlorinated biphenyl (PCB) containing oils. Furthermore, responsibility for any ground contamination associated with the sub-station would be anticipated to lie with the REC in the first instance.

Water and Waste Water

The buildings on site are connected to mains water supply (i.e. there are no groundwater abstraction wells operated on site). Sanitary wastewater and surface water run-off (from the roof and external areas) are generated on site.

In addition, trade effluent comprising waste water associated with vehicle washing activities is currently produced within the D&B Crash Repairs demise. Run-off from vehicle washing discharges directly to surface drainage. A drainage plan for the site was not available for review; however, surface water run is understood to discharge to the adjacent River Pinn, whilst sanitary wastewater is anticipated to discharge off site separately to the mains network. The site contacts were not aware of any oil-

The Site and Surrounds

water interceptors within the drainage system, nor was any evidence of one noted at the time of the reconnaissance (i.e. three consecutive manhole covers, vents etc.).

Invasive Species

No suspected Japanese Knotweed, Giant Hogweed or Himalayan Balsam, as types of invasive weeds, were identified on site, although a habitat survey was not completed as part of this assessment and full inspection of the western boundary (with the adjacent Grand Union Canal) could not be inspected.

Additional Information

The site contacts were unaware of any further environmental issues associated with the site or surrounding properties.

2.4 The Surrounds

The site lies within an area of predominantly mixed commercial and residential use. The Grand Union Canal is located adjacent to the west, with residential properties and open land beyond (c.30m). The River Pinn flows adjacent to the north-eastern boundary of the site, with further retail warehouse units c.15m north, and the trade counter units of Zodiac Business Park beyond. A Tesco superstore and the operational Shell Yiewsley petrol filling station (PFS) are present from c.10m south and adjacent south-east respectively, with residential properties present from c.60m south-east and on the opposite side of the High Street (c.20m east). In addition to the Shell Yiewsley PFS, there is also a record within the third party environmental database of an obsolete PFS, known as the Falling Lane Service Station, located c.170m south-east. The obsolete PFS is now operated as a car sales facility.

There are no records of environmentally sensitive land uses, e.g. Special Areas of Conservation (SAC), Sites of Special Scientific Interest (SSSI), Areas of Outstanding Natural Beauty (AONB) or local nature reserves etc., located within a 1km radius.

2.5 Environmental Databases

According to a publicly available third-party environmental database there are no records of any historical/operational landfills on site, with one record of a landfill within a 250m radius (i.e. within the Planning Consultation Zone). The record relates to a former landfill, located from c.125m north-west, which was operated by the British Waterways Board between December 1890 and December 1996. The landfill is understood to have accepted inert, commercial, household and liquid sludge waste. The area has since been redeveloped to support Packet Boat Marina. Given the types of waste deposited (i.e. putrescible) there is a potential for the generation of ground gas (e.g. methane and carbon dioxide) and leachate (i.e. potentially contaminated groundwater). However, the presence of the intervening Grand Union Canal and River Pinn between the landfill and site may act as a hydraulic break/impede the potential for ground contamination to migrate onto the site.

Additionally, with exception of an Environmental Permit to operate a Part B process, there are no records of any Environmental Permits, including waste management facilities, Part A(1) or A(2) installations and/or for the keeping, use and disposal of

The Site and Surrounds

radioactive substances[1] on site, or within a 250m radius. The one record of a current Environmental Permit to operate a Part B process within 250m of the site is held by Shell Yiewsley PFS, adjacent south-east, pertaining to vapour extraction processes associated with the bulk storage and retail sale of fuel (PG1/14)[2].

A copy of the third-party environmental database (Landmark) is attached hereto as Appendix B.

2.6 Potential for Current Contamination

The site comprises a mixed commercial and light industrial development supporting a retail warehouse and car repair facility. The storage and use of a range of potentially hazardous substances, including paints, lacquers, primers, oil and degreasers, is undertaken within the D&B Crash Repairs demise associated with current vehicle repair activities. No significant issues were identified associated with these uses; albeit, waste containers were noted to be stored in proximity to the River Pinn without the benefit of secondary containment to contain any leaks/spills. Nevertheless, the potential for ground contamination to have occurred is limited.

The site lies within an area of predominantly mixed commercial and residential use, typical of a urban environment. Potentially contaminative land use identified in the immediate surrounds is limited to an operational PFS adjacent south-east of the site. A former landfill is also located c.120m north-west; albeit, this has largely been redeveloped and the Grand Union Canal and/or River Pinn may act as a barrier against the migration of contamination (including ground gases) onto the subject site.

The potential for any ground contamination to migrate onto the site from off-site sources is further discussed in the following section.

[1] Due to public security restrictions, certain information on closed or mobile radioactive substance authorisations has been removed from the public register.
[2] It is noted that two further Part B Environmental Permits are listed within a 250m radius of the site. However, one of these permits, issued to New Pro Foundries, is registered to an address which is actually >1km south-east, and the second permit, issued to Swan Motors, is assumed to no longer be operational, with the garage and many of the units on the surrounding industrial estate destroyed by fire in 2011.

3.0 Geology, Hydrogeology and Hydrology

3.1 Introduction

Desk-based research of the local geology, hydrogeology and hydrology was carried out in order to establish the potential migration pathways (onto or away from the site) and likely receptors (i.e. the surface water and groundwater sensitivity of the site area).

3.2 Geology

According to the BGS 1:50,000 Solid and Drift map of the area (BGS Sheet 255, Beaconsfield) and local BGS borehole logs[3], the site is underlain by superficial deposits of the Langley Silt Member (comprising sandy clays and silt, anticipated to be <5m thick) and, in turn, River Terrace Deposits (RTD, comprising sandy gravelly clay and clayey gravel, locally logged to 5.2m thick). Although not mapped, superficial deposits of Alluvium may also be present in the vicinity of the River Pinn in the north/north-east of the site. Given the developed location of the site the ground will have been disturbed and a nominal thickness of Made Ground (MG, i.e. fill material) should be anticipated beneath the site, and surrounding area. Development of the site may also have resulted in the removal, either entirely or in part, of the Langley Silt deposits.

The superficial deposits are underlain by the solid geology of the London Clay (comprising silty clay, locally logged to >26m thick), which, in turn, are underlain by the Lambeth Group (clay, silt and sand, c.25m thick) and the Chalk Group (chalk, to depth).

The site is not located within a coal mining area of the UK. There is no mapped evidence of historical shallow ground workings on site, with a single record of former workings within a 250m radius. The record relates to the former Cowley Peachey Brickfield, operated from approximately 125m north-west, which have subsequently been landfilled and redeveloped (see Section 2). There are a number of other areas in the wider surrounds that are indicated on published geological mapping to comprises areas of filled/made ground where the Langley Silt is anticipated to have been removed, principally for brick manufacturing purposes.

The site is located within a lower probability radon area where less than 1% of residential properties are above the action level of 200Bq/m^3 for radon set by Public Health England. No radon protective measures are considered necessary by the BGS in the construction of new dwellings or extensions.

3.3 Hydrogeology

The superficial deposits of the RTD are of variable but generally high intergranular permeability (classified as a 'Principal' Aquifer), which are anticipated to be water-bearing. The superficial deposits of the Langley Silt Member, where present, and the solid geology of the London Clay have a low to negligible permeability (classified as 'Unproductive Strata'), which would tend to restrict groundwater flow, including vertically to the regionally important aquifer of the Chalk Group (also classified as a Principal Aquifer).

[3] Contains BGS materials © NERC 2020

Geology, Hydrogeology and Hydrology

The water quality of the Lower Thames Gravels regional aquifer has been classified by the EA under their River Basin Management Plan (RBMP) as being of 'good' quantitative and chemical status.

According to a publicly available third-party environmental database, there are no licensed groundwater abstractions recorded within a 1km radius of the site.

According to an EA data source, the site is not located within a currently designated groundwater Source Protection Zone (SPZ).

3.4 Hydrology

The nearest identified surface watercourses to site include the River Pinn, which flows along then northern boundary of the site, and the Grand Union Canal, which lies adjacent west. The River Pinn flows underneath the Grand Union Canal in an inverted siphon, approximately 20m north-west, and subsequently joins the Frays River, a distributary of the River Colne. The River Colne and its various distributaries flow in a predominantly southerly direction past the site, and surrounds, beyond the Grand Union Canal.

The water quality of the River Pinn has been classified by the EA under their River Basin Management Plan (RBMP) as being of 'moderate' ecological potential and 'good' chemical status.

According to a publicly available third-party environmental database, there is a single licensed surface water abstraction located onsite, with no other abstractions noted within a 1km radius of the site. The abstraction is recorded as being operated by British Waterways Board, from the River Pinn (adjacent to the northern boundary of site), for cooling purposes at the Middlesex Oil and Chemical Works. It is not clear whether this relates to a former industrial facility located on the subject site (see Section 4). However, the works is no longer in operation and the abstraction is therefore anticipated to be no longer be active.

A single pollution incident has been recorded on the subject site, whilst a further nine pollution incidents have been recorded within a 250m radius of the site. The onsite pollution incident involved the release of oils to an unknown waterbody (anticipated to be the River Pinn) in December 1993, and was categorised by the EA as a 'minor' (Category 3) incident, and therefore of no significant impact to the environment. Two of the nine offsite incidents, which occurred c.25m north and c.85m south and involved the loss of oils to a surface watercourse, were categorised by the EA as 'significant' (Category 2). The remaining offsite incidents were categorised by the EA as 'minor' (Category 3) and therefore were also of no significant impact to the environment.

3.6 Significance of Geology, Hydrogeology and Hydrology

The site is situated in an area of high sensitivity with respect to groundwater resources due to the variable but generally high intergranular permeability of the underlying RTD, which are classified as a Principal Aquifer.

Shallow groundwater within the RTD may provide a pathway for shallow mobile contaminants (if any present) to migrate onto the site from off-site sources, or away from the site onto third party land. Groundwater flow is anticipated to be in continuity with the local watercourses, which may in the north of the site be in the

Geology, Hydrogeology and Hydrology

direction of the River Pinn (i.e. north/north-west) and across the wider site may be in the direction of the Frays River (i.e. west/south-west).

The site is situated in an area of high sensitivity in relation to surface water resources due to the presence of the River Pinn, along the northern boundary, with the possible discharge of surface water drainage into the watercourse.

4.0 Site History

4.1 Introduction

A review of the previous land uses at the site was carried out by inspecting historical maps and through contact with the Regulatory Authorities. This has enabled an assessment to be made of the potential for ground contamination associated with former activities, both on-site and in the surrounding areas. Selected extracts of historical Ordnance Survey (OS) maps are attached hereto as Appendix C.

4.2 Review of Historical Maps

The historical development of the site is summarised in the table below.

SITE USE	DATES
The site comprised undeveloped agricultural land (mapped as an orchard by 1896).	pre 1878 to pre 1964
The site had been redeveloped to support a factory. The main building occupied the centre of the site (c.55% of the site area) with a separate ancillary building and possible aboveground tank along the western site boundary (c.10% of the site area). Small ancillary structures were also mapped in the north-east, north-west and south-west of the site, including possibly the current office building within the D&B Crash Repairs demise.	pre 1964 to pre 1971
By 1971, the main factory building was annotated as a 'Refrigeration Works', with a building in the centre-west of the site annotated as a 'Photo Material Works' and those in the west labelled as a 'Warehouse' and the 'River Pinn Works'. The remaining ancillary structures appear to have been demolished. By 1986 the buildings in the centre and centre-west of the site were labelled as 'Works'.	pre 1971 to pre 1996
The site had been redeveloped into the general configuration present today, with the building in the north-west of the site remaining labelled as 'River Pinn Works'.	pre 1996 to present



© Britain from Above: View of Factory under Construction from the North (c.1951)

Anecdotal information suggests the factory on site was occupied by James Whitson & Co from c.1952 and manufactured coach and fire engines. During the 1960s, due to a decline in demand, the factory was altered to be used to manufacture glass fibre components for commercial vehicles[4].

[4] https://www.british-history.ac.uk/vch/middx/vol4/pp75-82

Site History

The environmentally pertinent historical uses from the immediate surrounding area (<250m) have been summarised in the table below:

SURROUNDING SITE USE	DATES	LOCATION
Railway Line/Embankment	pre 1885 to pre 1975 (disused by pre 1970)	adjacent north-west
then Light Industrial/Commercial Units	pre 1975 to present	
Garage/Shell Yiewsley PFS	pre 1964 to present	adjacent south-east
Works	pre 1964 to pre 1977	adjacent south
then Plastics Factory/Factory (currently commercial use)	pre 1977 to present	
Factory	pre 1964 to pre 1971	c.10m north
then Aluminium Warehouse/Warehouse with Aboveground Tanks	pre 1971 to pre 1999	
then Retail Warehouse Units	pre 1999 to present	
Light Industrial Unit (possible warehouse use)	pre 1975 to pre 1999	c.10m north
then Retail Warehouse Units	pre 1999 to present	
Various Works/Electrical Engineering Works/ Engineering Works (with aboveground tanks from c.1971) of Taplin Trading Estate	pre 1964 to pre 2010	from c.10m south
then Tesco Superstore*	pre 2011 to present	
Builders Yard	pre 1964 to pre 1986	c.15m east
then Commercial Use (currently used as an office)	pre 1986 to present	
Motor Repair Works/Works	pre 1971 to pre 1996	c.20m south-east
then Part of Shell Yiewsley PFS	pre 1996 to present	
Chemical Works (with aboveground tanks from c.1971)	c.1935 to c.2004	c.30m west
then Residential Properties**	c.2010 to present	
Depot (with aboveground tank from c.1971)	pre 1964 to pre 1999	c.50m north
then Retail Warehouse Units	pre 1999 to present	
Light Industrial Unit (currently retail warehouse unit)	pre 1975 to present	c.100m north
Various Warehouses	pre 1964 to pre 2001	from c.130m north
then Zodiac Business Park	pre 2001 to present	
Garage	pre 1971 to pre 1992	c.140m south-east
then Offices	pre 1992 to present	
Refuse Tip (landfill)	pre 1964 to pre 1999	c.120m north-west
then Packet Boat Marina	pre 1999 to present	
Fire Station	pre 1964 to pre 1971	c.170m south-east
then Garage/PFS (currently car sales forecourt)	pre 1971 to present	
Works and a Factory	pre 1964 to pre 1970	c.170m south-west
then Works/Jointing Compound Works (with aboveground tanks from c.1971)	pre 1970 to c.2004	
then Residential Properties	c.2010 to present	

Site History

Various Factories/Works/Printing Works/Joinery Works/Motor Repair Works and a Car Storage Yard of Rainbow & Kirkby Industrial Estates	pre 1964 to present	c.215m south-east and c.220m south

*The Taplin Trading Estate was subject to ground investigation under the planning regime as part of the redevelopment of the superstore (planning reference 60929/APP/2007/3744).

**The chemical works was subject to extensive ground investigation and remediation under the planning regime as part of the redevelopment of the housing estate (planning reference 335/APP/2006/2245).

4.3 Regulatory Authority Information

Planning Department

A planning history for the site has been obtained from the Planning Department of London Borough of Hillingdon (LBH). The earliest identified application for the site is dated August 1957 and relates to the replacement of a temporary building to a permanent brick building (planning reference 3161/1050A). The application was submitted on behalf of James Whitson & Co Ltd. Plans held within the file indicate that the main factory building comprised assembly areas, with a garage and part stores to the south, a paint shop, staff welfare and plant areas to the north and office areas to the east. Petrol and diesel pumps associated with the factory were located immediately off-site to the south-east, on land which has since been redeveloped to support the existing Shell Yiewsley PFS. A copy of the plans are attached hereto as Appendix C.

The existing retail warehouse unit was developed under a planning consent granted in July 1995 for the 'Erection of a DIY store and garden centre with associated parking and landscaping' (planning reference 41515B/93/606). The application was submitted on behalf of Focus DIY, who are understood to have originally occupied the unit. The application/consent references the site as 'Sadia Works' operated by Sadia Aerofreeze. No conditions specific to the assessment of contaminated land were imposed on the consent granted.

An application was then granted in January 2004 for the 'change of use of warehouse to workshop for vehicles repairs' (application reference: 3178/APP/2003/2806). Although no conditions were attached to planning in relation to the requirement of intrusive investigation works etc., conditions 8 and 11 were attached to the decision notice stating the requirement for spraying of vehicles within dedicated spray booths, and for the secure storage of all bulk fuels onsite, respectively.

The remaining planning applications listed for the site relate to the discharge of various conditions and for the installation of signage.

Environmental Health Department

The Contaminated Land Officer (CLO) for the LBH has confirmed that the site has not been designated as contaminated land under Part IIA of the Environmental Protection Act 1990, nor has the site been identified for further inspection under the councils contaminated land strategy.

The CLO additionally referenced the presence of two former landfills within the vicinity of site on of which was referenced in Section 2.5 (c.125m north-west of site), however the other refers to a former landfill c.70m west of site, named the River

Site History

Pinn, and is understood to have accepted construction waste from between 1978 and 1984.

A number of properties in the surrounding area have been identified for further review by the council, including the adjacent Shell Garage and two further garages (c.140m and c.170m south-east), although they are of low priority. It is understood the Tesco superstore (from c.10m south) was investigated and remediated through the planning process during redevelopment.

Environment Agency

A number of EA data sources have been reviewed by CBRE as part of the assessment. No issues have been identified that warrant further consultation.

Petroleum Licensing Authority

The petroleum licencing department of the London Fire Brigade has confirmed that they hold no records for the current or former storage of petroleum on the subject site.

4.4 Potential for Historical Contamination

The site has an industrial history, having previously supported a factory and other works of unspecified use. The main factory, principally occupying the eastern and central part of the site, was initially operated as a coachworks and for the manufacture of glass fibre components (c.1952 to early 1970s) and latterly as a refrigeration works and photo material works (early 1970s to early 1990s). The west of the site supported the River Pinn Works, with the nature of operations undertaken not confirmed. The eastern and central part of the site was redeveloped to support the current retail warehouse in the 1990s; albeit, no information has been obtained concerning the investigation and, where necessary, remediation of ground contamination at the point of development.

The immediate surrounds have had a similar use to the subject site, supporting a mix of commercial and industrial land uses. Potentially contaminative land uses identified in the immediate surrounding area include various garages/PFS (from adjacent south-east and west), various works, factories and light industrial units (from adjacent south and west, c.10m north, c.215m south-east and c.230m south), a builder's yard (c.15m east), a depot with aboveground tanks (c.50m north) and landfills (from c.120m north-west). However, a number of the potentially contaminative land uses located in the immediate vicinity have since been redeveloped into the predominance of commercial and residential land uses present today, with the assessment and remediation of ground contamination completed in a number of instances. Where appropriate remediation has been carried out the potential for the former industrial uses to comprise potentially significant off-site sources of contamination is reduced.

5.0 Conceptual Site Model

5.1 Introduction

In line with UK guidelines and based on the findings of the Phase I Environmental Assessment, a qualitative assessment of the risks associated with ground conditions at the site, has been undertaken in the formulation of a preliminary conceptual model (CM). This includes several scenarios, such as risk to future site users, building materials, users and occupants of neighbouring properties.

A CM is an essential element of any site-specific environmental risk assessment. In this context, it is often a simple representation of the hypothesised relationships between source, pathways and receptors. For the purpose of this report a preliminary CM has been developed based on the presentation and interpretation of information regarding the site, which has been gathered during production of the environmental report. This allows the identification of potential pollutant linkages and, therefore, an interpretation of the potential for significant harm and/or pollution of human health/controlled waters in relation to the site.

The CM has been developed based on the indicated proposals to redevelop the site to support mixed residential and commercial uses, with associated external landscaping and parking areas.

6.2 Sources

Soil

Potential sources of soil contamination on site have been identified associated with historical industrial uses of the site, including a factory and other works of unspecified use. As summarised in Section 4, the main factory was initially operated as a coachworks and for the manufacture of glass fibre components (c.1952 to early 1970s) and latterly as a refrigeration works and photo material works (early 1970s to early 1990s). The eastern and central part of the site was redeveloped to support the current retail warehouse in the 1990s and it is not known if any remediation was completed at the point of development.

Potential contaminants that may be present associated with historical operations include petroleum hydrocarbons (fuels and oils) associated with the operation and maintenance of machinery and plant (possibly including vehicles); VOC associated with coating, fibre glass manufacture and/or degreasing operations; polycyclic aromatic hydrocarbons (PAH), metals and asbestos associated with general MG and manufacturing activities; PCB associated with electrical plant and components; and acids/alkalis associated with manufacturing activities.

The immediate surrounding area is considered to have a similar industrial history to the subject site itself, having supported a number of potentially contaminative uses, including garages/PFS (from adjacent south-east and west), various works, factories and light industrial units (from adjacent south and west, c.10m north, c.215m south-east and c.230m south), a builder's yard (c.15m east), a depot with above ground tanks (c.50m north) and landfills (from c.120m north-west). A number of the potentially contaminative land uses located in the immediate vicinity have since been redeveloped into the predominance of commercial and residential land uses present today, with assessment and, where necessary, remediation of ground contamination completed in a number of instances. Where appropriate remediation has been completed the potential for the former industrial uses to comprise potentially significant off-site sources of contamination is reduced.

Conceptual Site Model

Potential contaminants associated with off-site industrial activities in the immediate surrounds depend of the nature of the works undertaken but are likely to be similar to those anticipated on-site.

Groundwater

The site is underlain by the Principal Aquifer of the superficial RTD and solid geology of the London Clay. Shallow groundwater within the RTD may provide a pathway for shallow mobile contaminants (if any present) to migrate onto the site from off-site sources or away from the site onto third party land and/or nearby surface water bodies. Consequently, there is the potential for groundwater to comprise a source of contamination, including vapours associated with volatile organics (i.e. light fraction petroleum hydrocarbons and/or other VOC), which may impact on and/or off-site receptors.

Ground Gas

There is no positive evidence of significant infilling activities having been undertaken on site; however, it is anticipated that a layer of MG deposits will underlie the site. Depending upon the thickness and composition of the MG it may also comprise a potential source of ground gas (i.e. methane and/or carbon dioxide).

As noted in Section 2, a former landfill has been identified c.125m north-west, which was operated by the British Waterways Board. The landfill is understood to have accepted inert, commercial, household and liquid sludge waste. The area has since been redeveloped to support Packet Boat Marina. Given the types of waste deposited (i.e. putrescible) there is a potential for the generation of ground gas (e.g. methane and carbon dioxide) and leachate (i.e. potentially contaminated groundwater); albeit, where development of the current marina has necessitated the excavation of landfilled materials the potential for residual contamination is reduced.

6.3 Receptors

The level of risk derived from contamination on site is determined by the nature of receptors susceptible to contamination and the pathways by which it may reach them. The key receptors identified in the context of the proposed commercial end use are as follows:

- Construction and maintenance workers, including during the redevelopment of the site;
- Future site users (i.e. residents and commercial users);
- Groundwater within the Principal Aquifer of the RTD[5];
- Surface water receptors, principally comprising the River Pinn;
- Uptake of contamination by plants/trees;
- Buildings and materials (i.e. water supply pipes); and
- Users/residents of neighbouring properties.

[5] The significant thickness of low permeability deposits of the London Clay would be anticipated to limit the potential for mobile contaminants, if present, to migrate to the regionally important aquifer of the Chalk Group present at depth.

Conceptual Site Model

6.4 Key Pathways

In order for a receptor to be at risk from a source of contamination, the receptor and source must be "linked" by a plausible migration pathway. Potential pathways between the sources and receptors are discussed in further detail below:

Direct Contact (i.e. oral/dermal) and Inhalation of Wind Blown Dust

- The future development will comprise hardstanding (building footprints and parking/access roads) across the majority of the site area, thereby limiting the potential for future site users to come into direct contact with soil contamination (if any) and limiting the creation of windblown dust. Where hotspots of contamination exist within the shallow soils in any proposed soft landscaping areas, which currently include the northern and north-western parts of the site aligned with the River Pinn, a risk of exposure may exist for future site users. However, such risks can be appropriately mitigated through the localised excavation of impacted soil(s) and/or capping with certified "clean" topsoil.
- In the event that hotspots of contaminants are present within the shallow soils beneath the site, they could be disturbed particularly during the maintenance/construction activities. However, risks to construction workers during construction and maintenance workers post-construction, can be mitigated through the use of appropriate health and safety measures and personal protection equipment (PPE).
- The risk is considered to be **low to medium** in the context of the proposed redevelopment of the site.

Volatilisation of Contaminants to Indoor Air from Soil and Ground Gas Ingress (i.e. inhalation)

- Potential sources of volatile organics (e.g. light fraction petroleum hydrocarbons and/or VOC) and, to a lesser degree, ground gases (i.e. carbon dioxide and methane) have been identified at the site. Where volatile organics and ground gases are present, vapours/gases could migrate into the proposed residential and commercial buildings (e.g. through cracks in the floor slab or service entry points). However, risks to future users associated with ground gas and vapours can be satisfactorily mitigated through the removal of residual sources and/or incorporation of appropriate gas/vapour protection measures into the design of new buildings.
- In the event that gases/vapours are present beneath the site, these could accumulate within trenches associated with construction works and in manholes, which if entered could result in impacts to maintenance workers. However, risks to construction workers may be mitigated through the use of monitoring equipment prior to entering confined spaces where gases/vapours could accumulate.
- The risk is considered to be **medium** in the context of the proposed redevelopment of the site, due to the sensitivity of the proposed residential end-use.

Uptake of Contaminants by Plants/Trees

- Potential sources of phytotoxic metals (e.g. nickel, copper and zinc) have been identified at the site. In the event that shallow soils beneath the site are impacted

Conceptual Site Model

with phytotoxic metals they could inhibit future plant growth. Risks to plants can be mitigated through the excavation of impacted soil(s) and/or use of suitable clean fill material to provide a growing medium.

- The risk is considered to be **low to medium** in the context of the proposed redevelopment.

Permeation of Potable Water Supply Pipes

- Where shallow soils beneath the site contain high concentrations of certain organic contaminants (e.g. petroleum hydrocarbons or phenols), there may be risks associated with the permeation of plastic water supply pipes. In the event that sources of organics are identified during redevelopment, the risks to building materials can be reduced through the removal of residual sources and correct selection of materials during construction.
- The risk is considered to be **medium** in the context of the proposed redevelopment of the site.

Leaching from Shallow Soils to the Principal Aquifer of the RTD

- Historic site uses may comprise a source of a range of potential contaminants that may leach from the unsaturated zone to shallow groundwater. Groundwater is anticipated to be present at shallow depths and sub-surface contaminants may be in direct contact with groundwater. The existing and proposed site layout includes a predominance of hard-standing, which should reduce the infiltration of precipitation on site and the potential for any residual contaminants within shallow soils to leach to groundwater. However, the proposed redevelopment of the site, including removal of hardstanding and completion of groundworks may mobilise residual contamination (where present). The surrounding area is considered to have a similar potential for contamination as the subject site itself, thereby reducing the possibility for the site to be identified as a unique source. Where present, risks to groundwater can be mitigated via excavation/treatment of residual contaminated soil and/or groundwater.
- The risk is considered to be **medium** in the context of the proposed redevelopment.

Lateral Migration of Impacted Groundwater and Via Surface Water Drainage to Surface Water Bodies

- The site is considered to be situated in an area of high sensitivity in relation to surface water resources given that the River Pinn is located adjacent to the northern site boundary. Due to the anticipated presence of a continuous body of shallow groundwater beneath the site, there is the potential for the migration of contaminants via groundwater to the River Pinn; albeit, the prevailing groundwater flow direction may be to the west/south-west due to the presence of the River Colne, into which the River Pinn and Frays River ultimately discharge. Additionally, the surrounding area is considered to have a similar potential for contamination as the subject site itself, thereby reducing the possibility for the site to be identified as a unique source. Where present, risks to the River Pinn can be mitigated via excavation/treatment of residual contaminated soil and/or groundwater.

Conceptual Site Model

- The current surface water drainage network is also understood to drain into the River Pinn and may also provide a pathway for mobile contaminants to the river.
- The risk is considered to be **low to medium** in the short to long term.

Lateral Migration On-Site and Off-Site of Impacted Groundwater and Inhalation of Vapours

- Risks may exist for site users from off-site sources of contamination may exist in relation to the inhalation of volatile organics generated by impacted shallow groundwater.
- Potential historical sources of volatile organics have been identified on site and in the surrounding area and shallow groundwater within the RTD may provide a pathway for shallow mobile contaminants (if any present) to migrate onto the site from off-site sources, or away from the site onto third party land. Groundwater flow is anticipated to be in continuity with the local watercourses, which may in the north of the site be in the direction of the River Pinn (i.e. north/north-west) and across the wider site may be in the direction of the Frays River (i.e. west/ south-west). Sensitive residential receptors are located to the west/south-west of the site. Risks posed to off-site receptors can be risks can be satisfactorily mitigated through the removal of residual sources, where necessary.
- Where volatile organics are present on-site associated with off-site sources, vapours could migrate into the proposed residential and commercial buildings (e.g. through cracks in the floor slab or service entry points). Groundwater is anticipated at shallow depth (i.e. <5m bgl) and therefore the potential for vapours to volatilise to surface cannot be discounted. The redevelopment of a number of identified potential off-site sources of contamination reduces the potential for residual impact. The risk to future users associated with vapours could be mitigated through the incorporation of appropriate vapour protection measures into the design of new buildings.
- In the event that vapours are present beneath the site, these could accumulate within trenches associated with construction works and in manholes post-development, which if entered could result in impacts to groundworkers. However, risks to construction workers may be mitigated through the use of monitoring equipment prior to entering confined spaces where gases could accumulate.
- The risk is considered to be **low to medium** in the short to long term.

Conceptual Site Model

Preferential Migration On-site and Off-site of Ground Gases and/or Wind Blown Dust

- Risks to future site users and residents of neighbouring properties may exist associated with the lateral migration of ground gas and subsequent ingress into, and accumulation within, buildings, and/or the ingestion of windblown dust.
- MG is anticipated to be present on site and whilst this may comprise a potential source of ground gases given the anticipated absence of significant filling the potential for active gas generation, which may migrate off-site to third party land, is reduced. The potential for ground gases to migrate onto site from the off-site landfill (located c.120m north-west) cannot be discounted, albeit the presence of the intervening Grand Union Canal and River Pinn between the landfill and site may act as a hydraulic break and limited the potential for ground gases to migrate onto the site.
- In light of the current predominance of hardstanding across the site the potential for the windblown migration of contaminated dust is considered to be limited. Risks to users of neighbouring premises during any redevelopment works can be mitigated through the implementation of appropriate mitigation measures, such as the use of hoarding around the perimeter of the working area and dust suppression/wheel wash facilities.
- Following redevelopment, risks associated with the wind-blown migration of contaminated dust can be adequately mitigated by the presence of hard surfaced areas and use of suitable clean fill material in landscaped areas.
- The risk is considered to be **low to medium** in the context of the proposed redevelopment of the site.

6.0 Conclusions & Recommendations

6.1 Conclusions

Based on the findings of the Phase I Environmental Assessment and the formulation of a CM eight plausible pollutant linkages have been identified at the site:

- Possible site derived contamination and site users (via direct contact (i.e. oral/dermal) and inhalation of windblown dust);
- Possible site derived contamination and site users (via vapour/ground gas generation, accumulation within buildings and subsequent inhalation);
- Possible site derived contamination and plants trees (via uptake of phytotoxic contaminants from shallow soils);
- Possible site derived contamination and site users (via permeation of potable water supply pipes);
- Possible site derived contamination and the underlying Principal Aquifer of the RTD (via leaching and vertical migration from shallow soils);
- Possible site derived contamination and surface water receptors comprising the River Pinn (via leaching and lateral migration within shallow groundwater and/or via drainage infrastructure);
- Possible site derived contamination and users of third party land (via lateral migration of ground gas/vapours, ingress, accumulation and inhalation/asphyxiation/explosive risk); and
- Possible off-site derived contamination and site users (via lateral migration of vapours, ingress, accumulation and inhalation/asphyxiation/explosive risk).

The overall risk is currently considered to be **medium** in the context of the proposed redevelopment of the site.

6.2 Recommendations

It is recommended that the actual site condition is ascertained through the completion of an intrusive Phase II ground investigation and completion of a Tier 2 Generic Quantitative Risk Assessment (GQRA).

The Phase II ground investigation will seek to confirm the existence of the potential pollutant linkages identified within the preliminary CM and determine the need for, and extent of, further assessment or remediation/mitigation works necessary to reduce identified risks to an acceptable level and render the site suitable for its intended use.

Given the age of the buildings on site present within the D&B Crash Repairs demise the potential for ACM to be present within the building fabric cannot be discounted. A Refurbishment/Demolition Asbestos Survey will be required prior to the proposed redevelopment of the site.

APPENDICES

Appendix A – Proposed Development Plans

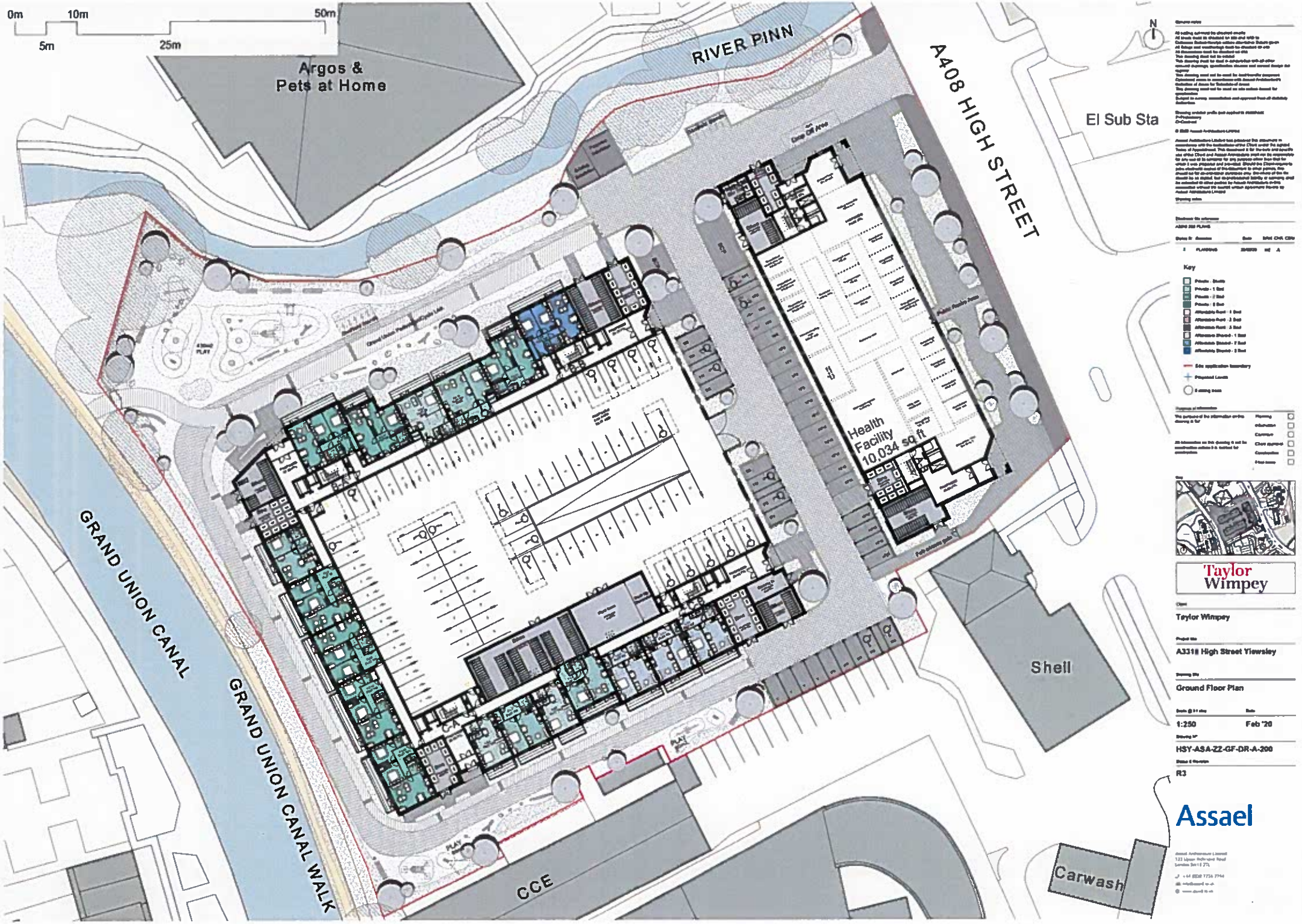
0m
5m
10m
25m
50m
Argos &
Pets at Home
RIVER PINN
A408 HIGH STREET
El Sub Sta
Health
Facility
10,034 sq ft
GRAND UNION CANAL
GRAND UNION CANAL WALK
Shell
CCE
Carwash
N
Key
Taylor
Wimpey
Taylor Wimpey
A3318 High Street Yiewsley
Ground Floor Plan
1:250
Feb '20
HSY-ASA-ZZ-GF-DR-A-200
R3
Assael

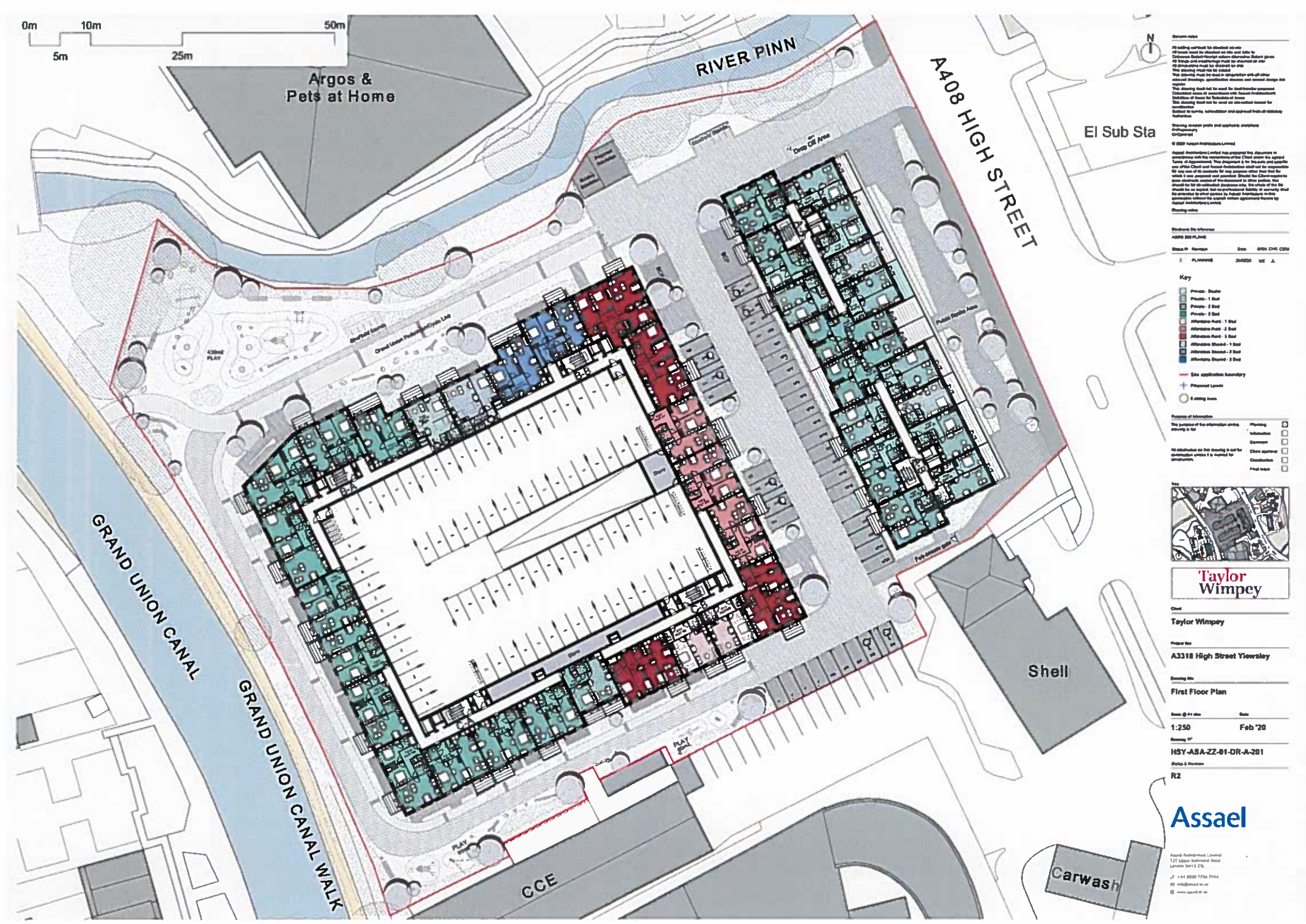
0m
10m
50m
5m
25m
Argos &
Pets at Home
RIVER PINN
A408 HIGH STREET
El Sub Sta
GRAND UNION CANAL
GRAND UNION CANAL WALK
Shell
CCE
Carwash
N
Key
Taylor Wimpey
Taylor Wimpey
A3318 High Street Yiewsley
First Floor Plan
1:250
Feb '20
HSY-ASA-ZZ-01-DR-A-201
R2
Assael

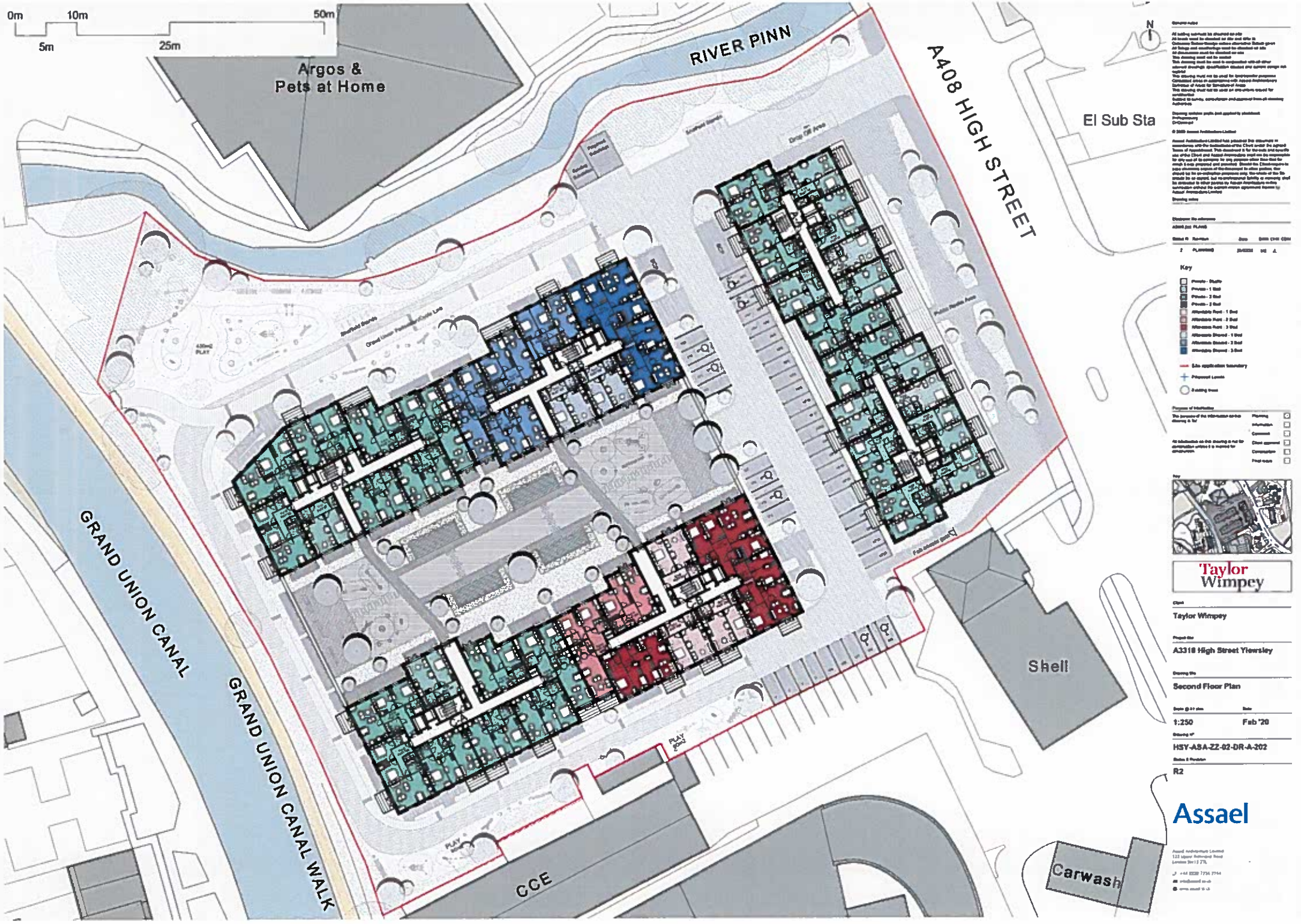
0m
10m
50m
5m
25m
Argos &
Pets at Home
RIVER PINN
A408 HIGH STREET
El Sub Sta
GRAND UNION CANAL
GRAND UNION CANAL WALK
Shell
CCE
Carwash
N
Key
Taylor Wimpey
Client
Taylor Wimpey
A3318 High Street Yiewsley
Second Floor Plan
1:250
Feb '20
HSY-ASA-ZZ-02-DR-A-202
R2
Assael

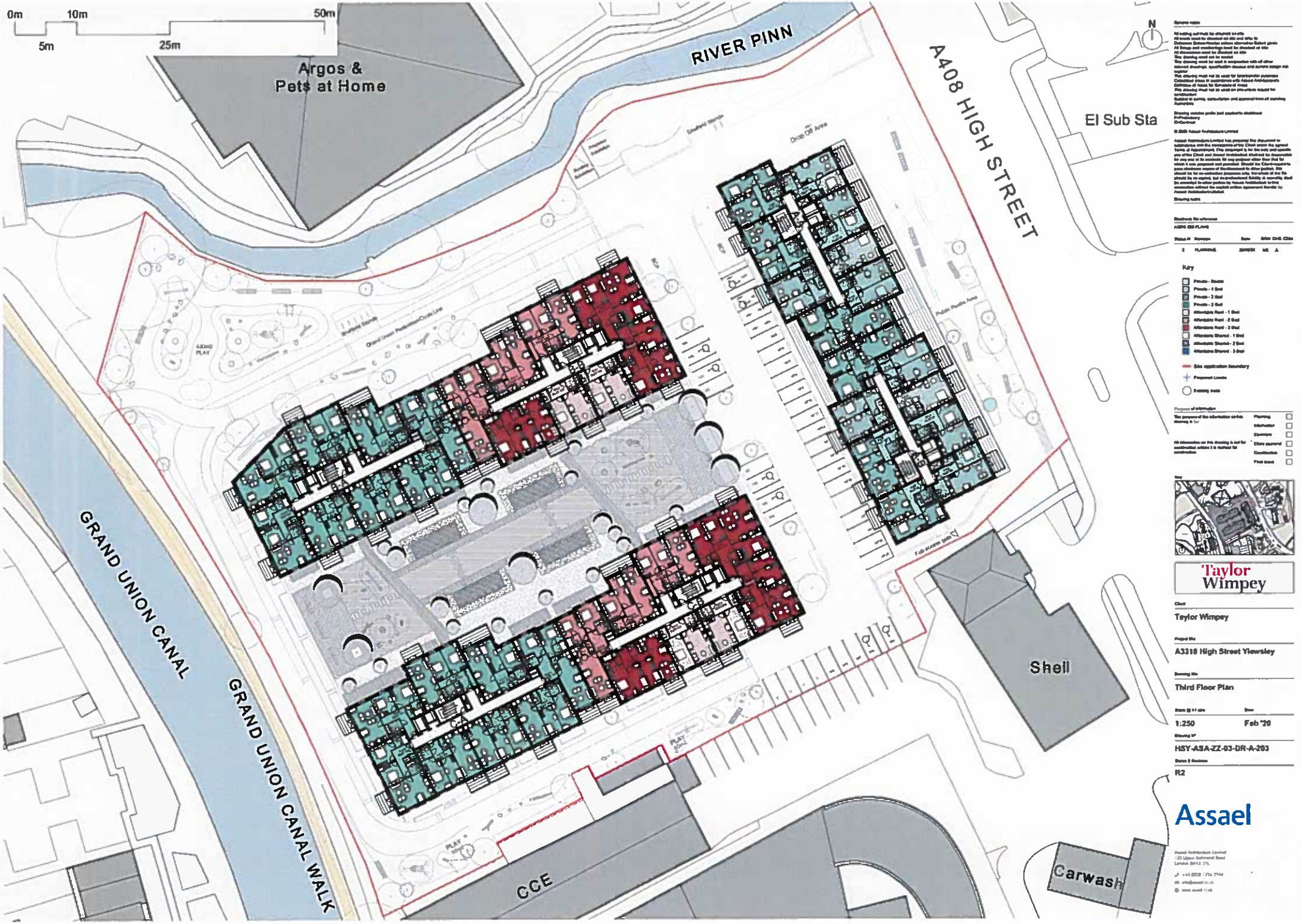
0m
10m
50m
5m
25m
Argos &
Pets at Home
RIVER PINN
A408 HIGH STREET
El Sub Sta
GRAND UNION CANAL
GRAND UNION CANAL WALK
Shell
CCE
Carwash
N
Key
Taylor Wimpey
Client
Taylor Wimpey
A3318 High Street Yiewsley
Third Floor Plan
1:250
Feb '20
HSY-ASA-ZZ-03-DR-A-203
R2
Assael

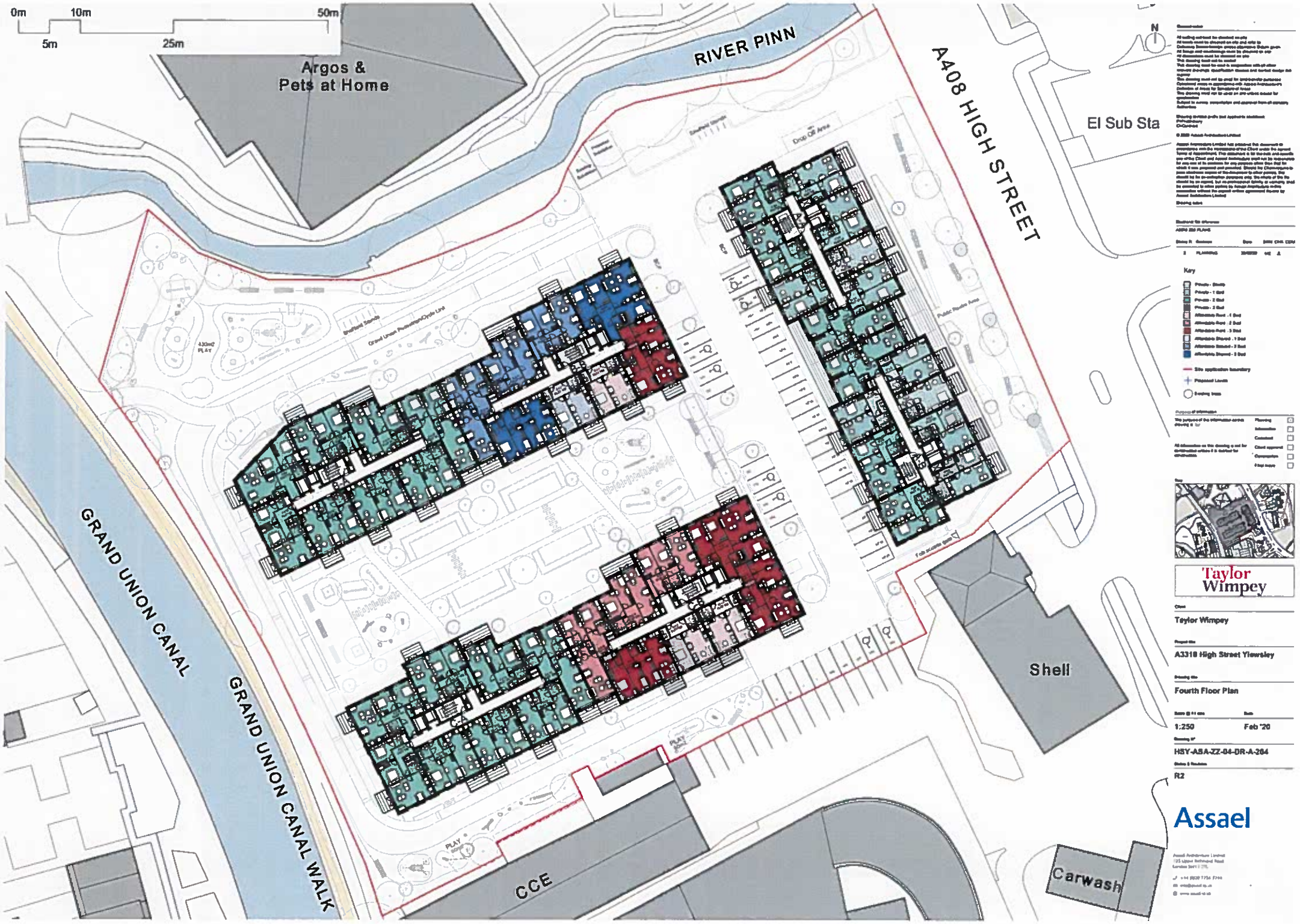
0m
5m
10m
25m
50m
Argos &
Pets at Home
RIVER PINN
A408 HIGH STREET
El Sub Sta
GRAND UNION CANAL
GRAND UNION CANAL WALK
Shell
CCE
Carwash
N
Key
Taylor Wimpey
Client
Taylor Wimpey
A3318 High Street Yiewsley
Fourth Floor Plan
1:250
Feb '20
HSY-ASA-ZZ-04-DR-A-264
R2
Assael

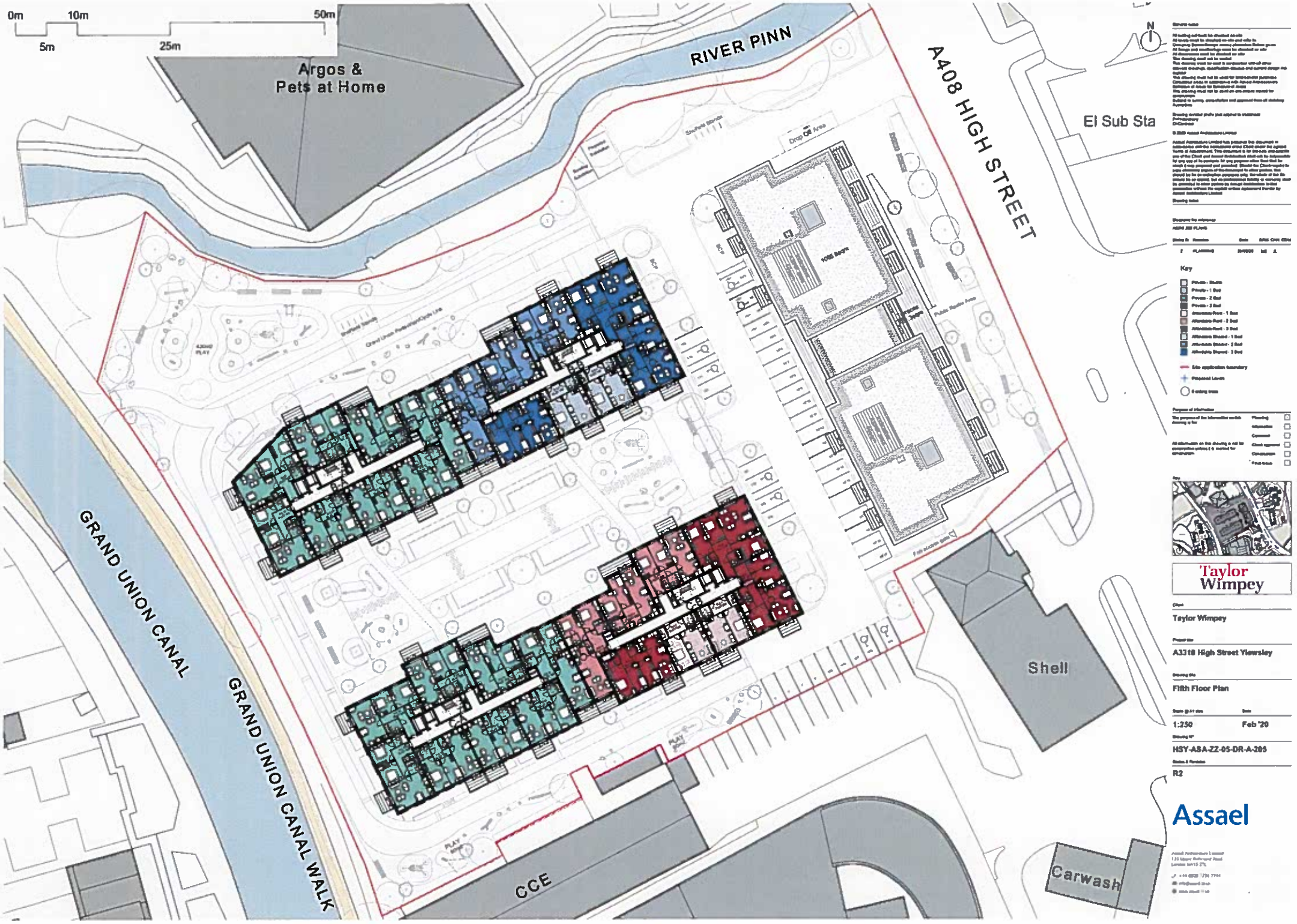
0m
10m
50m
5m
25m
Argos &
Pets at Home
RIVER PINN
A408 HIGH STREET
El Sub Sta
GRAND UNION CANAL
GRAND UNION CANAL WALK
Shell
CCE
Carwash
Key
Taylor Wimpey
Taylor Wimpey
A3318 High Street Yiewsley
Fifth Floor Plan
1:250
Feb '20
HSY-ASA-ZZ-05-DR-A-205
R2
Assael

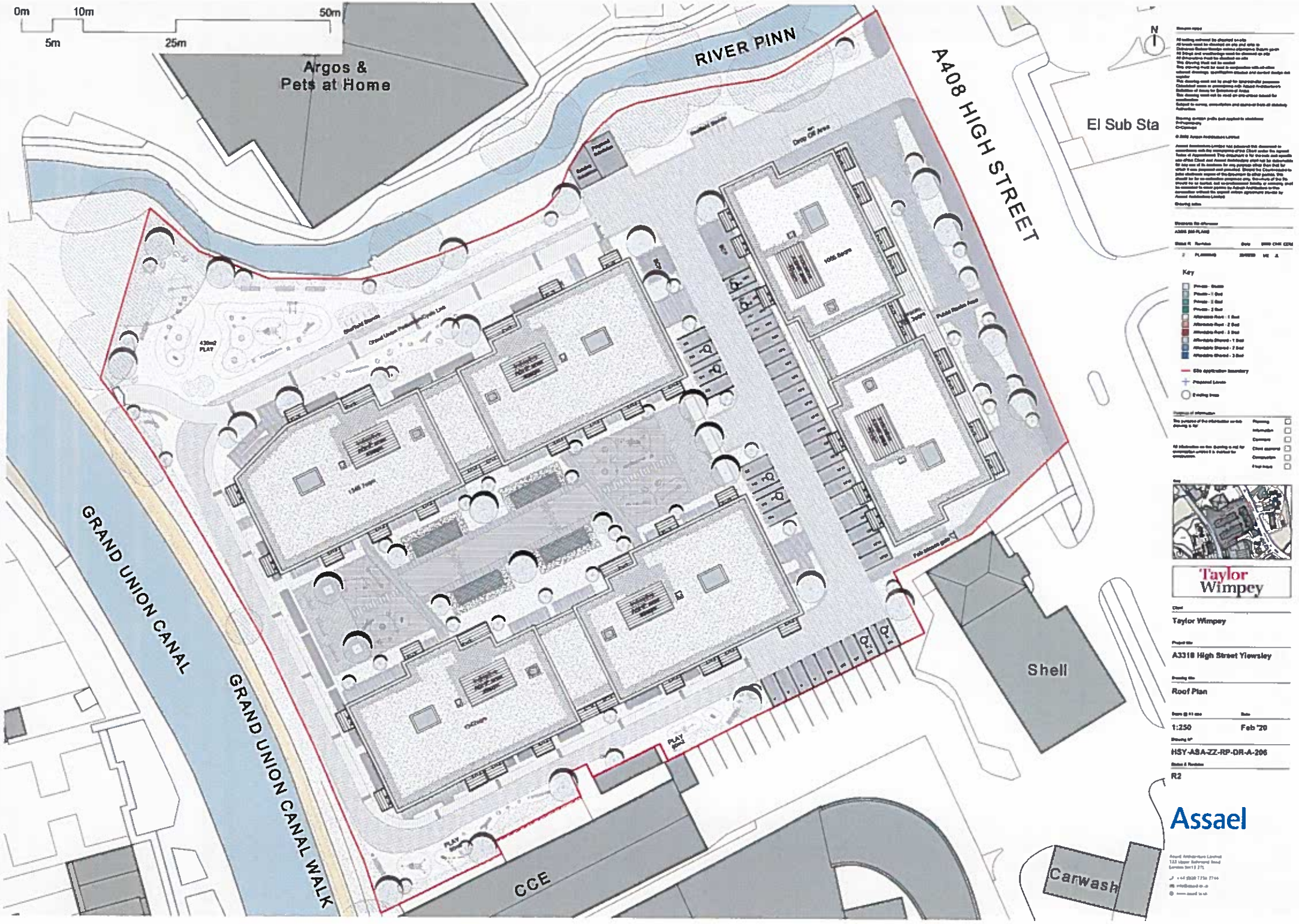
0m
5m
10m
25m
50m
Argos &
Pets at Home
RIVER PINN
A408 HIGH STREET
El Sub Sta
GRAND UNION CANAL
GRAND UNION CANAL WALK
Shell
CCE
Carwash
N
Key
Taylor Wimpey
Client
Taylor Wimpey
A3318 High Street Yiewsley
Roof Plan
1:250
Feb '20
HSY-ASA-ZZ-RP-DR-A-206
R2
Assael

Appendix B – Third Party Database

Envirocheck® Report:

Datasheet

Order Details:

Order Number:
235251492_1_1

Customer Reference:
BL4365_217 High St, Yiewsley

National Grid Reference:
505720, 180860

Slice:
A

Site Area (Ha):
1.23

Search Buffer (m):
1000

Site Details:

217
High Street
Yiewsley
WEST DRAYTON
UB7 7GN

Client Details:

Miss J Townsend GBR420
CBRE Ltd
Henrietta House
Henrietta Place
London
W1G 0NB

Contents

Report Section	Page Number
Summary	-
Agency & Hydrological	1
Waste	44
Hazardous Substances	-
Geological	48
Industrial Land Use	59
Sensitive Land Use	100
Data Currency	101
Data Suppliers	108
Useful Contacts	109

Introduction

The Environment Act 1995 has made site sensitivity a key issue, as the legislation pays as much attention to the pathways by which contamination could spread, and to the vulnerable targets of contamination, as it does the potential sources of contamination.
For this reason, Landmark's Site Sensitivity maps and Datasheet(s) place great emphasis on statutory data provided by the Environment Agency/Natural Resources Wales and the Scottish Environment Protection Agency; it also incorporates data from Natural England (and the Scottish and Welsh equivalents) and Local Authorities; and highlights hydrogeological features required by environmental and geotechnical consultants. It does not include any information concerning past uses of land. The datasheet is produced by querying the Landmark database to a distance defined by the client from a site boundary provided by the client.
In this datasheet the National Grid References (NGRs) are rounded to the nearest 10m in accordance with Landmark's agreements with a number of Data Suppliers.

Copyright Notice

© Landmark Information Group Limited 2020. The Copyright on the information and data and its format as contained in this Envirocheck® Report ("Report") is the property of Landmark Information Group Limited ("Landmark") and several other Data Providers, including (but not limited to) Ordnance Survey, British Geological Survey, the Environment Agency/Natural Resources Wales and Natural England, and must not be reproduced in whole or in part by photocopying or any other method. The Report is supplied under Landmark's Terms and Conditions accepted by the Customer.
A copy of Landmark's Terms and Conditions can be found with the Index Map for this report. Additional copies of the Report may be obtained from Landmark, subject to Landmark's charges in force from time to time. The Copyright, design rights and any other intellectual rights shall remain the exclusive property of Landmark and /or other Data providers, whose Copyright material has been included in this Report.
© Environment Agency & United Kingdom Research and Innovation 2020. © Natural Resources Wales & United Kingdom Research and Innovation 2020.

Natural England Copyright Notice

Site of Special Scientific Interest, National Nature Reserve, Ramsar, Special Protection Area, Special Conservation Area, Marine Nature Reserve data (derived from Ordnance Survey 1:10000 raster) is provided by, and used with the permission of, Natural England who retain the copyright and Intellectual Property Rights for the data.

Scottish Natural Heritage Copyright

Contains SNH information licensed under the Open Government Licence v3.0.

Ove Arup Copyright Notice

The Mining Instability data was obtained on licence from Ove Arup & Partners Limited (for further information, contact mining.review@arup.com). No reproduction or further use of such Data is to be made without the prior written consent of Ove Arup & Partners Limited. The supplied Mining Instability data is derived from publicly available records and other third party sources and neither Ove Arup & Partners nor Landmark warrant the accuracy or completeness of such information or data.

Peter Brett Associates Copyright Notice

The cavity data presented has been extracted from the PBA enhanced version of the original DEFRA national cavity databases. PBA/DEFRA retain the copyright & intellectual property rights in the data. Whilst all reasonable efforts are made to check that the information contained in the cavity databases is accurate we do not warrant that the data is complete or error free. The information is based upon our own researches and those collated from a number of external sources and is continually being augmented and updated by PBA. In no event shall PBA/DEFRA or Landmark be liable for any loss or damage including, without limitation, indirect or consequential loss or damage arising from the use of this data.

Radon Potential dataset Copyright Notice

Information supplied from a joint dataset compiled by The British Geological Survey and Public Health England.

Natural Resources Wales Copyright Notice

Contains Natural Resources Wales information © Natural Resources Wales and Database Right. All rights Reserved. Contains Ordnance Survey Data. Ordnance Survey Licence number 100019741. Crown Copyright and Database Right. Contains Natural Resources Wales information © Natural Resources Wales and Database Right. All rights Reserved. Some features of this information are based on digital spatial data licensed from the Centre for Ecology & Hydrology © NERC (CEH). Defra, Met Office and DARD Rivers Agency © Crown copyright. © Cranfield University. © James Hutton Institute. Contains OS data © Crown copyright and database right 2020. Land & Property Services © Crown copyright and database right.

Report Version v53.0

CBRE

Summary

Data Type	Page Number	On Site	0 to 250m	251 to 500m	501 to 1000m (*up to 2000m)
Agency & Hydrological					
BGS Groundwater Flooding Susceptibility	pg 1	Yes	Yes	Yes	n/a
Contaminated Land Register Entries and Notices					
Discharge Consents	pg 1		4	6	11
Prosecutions Relating to Controlled Waters			n/a	n/a	n/a
Enforcement and Prohibition Notices					
Integrated Pollution Controls	pg 7			5	
Integrated Pollution Prevention And Control					
Local Authority Integrated Pollution Prevention And Control					
Local Authority Pollution Prevention and Controls	pg 7		5	4	6
Local Authority Pollution Prevention and Control Enforcements					
Nearest Surface Water Feature	pg 9		Yes		
Pollution Incidents to Controlled Waters	pg 10	1	9	5	21
Prosecutions Relating to Authorised Processes	pg 16				1
Registered Radioactive Substances					
River Quality	pg 16	1	4		1
River Quality Biology Sampling Points	pg 17		1		
River Quality Chemistry Sampling Points	pg 18				1
Substantiated Pollution Incident Register	pg 18			2	
Water Abstractions	pg 19	1			(*26)
Water Industry Act Referrals					
Groundwater Vulnerability Map	pg 25	Yes	n/a	n/a	n/a
Groundwater Vulnerability - Soluble Rock Risk			n/a	n/a	n/a
Groundwater Vulnerability - Local Information		1	n/a	n/a	n/a
Bedrock Aquifer Designations	pg 26	Yes	n/a	n/a	n/a
Superficial Aquifer Designations	pg 26	Yes	n/a	n/a	n/a
Source Protection Zones					
Extreme Flooding from Rivers or Sea without Defences	pg 26	Yes	Yes	n/a	n/a
Flooding from Rivers or Sea without Defences	pg 26	Yes		n/a	n/a
Areas Benefiting from Flood Defences				n/a	n/a
Flood Water Storage Areas				n/a	n/a
Flood Defences				n/a	n/a
OS Water Network Lines	pg 26		17	37	94

Summary

Data Type	Page Number	On Site	0 to 250m	251 to 500m	501 to 1000m (*up to 2000m)
Waste					
BGS Recorded Landfill Sites					
Historical Landfill Sites	pg 44		1	4	
Integrated Pollution Control Registered Waste Sites					
Licensed Waste Management Facilities (Landfill Boundaries)					
Licensed Waste Management Facilities (Locations)	pg 45			2	1
Local Authority Landfill Coverage		1	n/a	n/a	n/a
Local Authority Recorded Landfill Sites					
Potentially Infilled Land (Non-Water)	pg 45			3	6
Potentially Infilled Land (Water)	pg 46			3	10
Registered Landfill Sites					
Registered Waste Transfer Sites					
Registered Waste Treatment or Disposal Sites	pg 47			1	
Hazardous Substances					
Control of Major Accident Hazards Sites (COMAH)					
Explosive Sites					
Notification of Installations Handling Hazardous Substances (NIHHS)					
Planning Hazardous Substance Consents					
Planning Hazardous Substance Enforcements					

CBRE

Summary

Data Type	Page Number	On Site	0 to 250m	251 to 500m	501 to 1000m (*up to 2000m)
Geological					
BGS 1:625,000 Solid Geology	pg 48	Yes	n/a	n/a	n/a
BGS Estimated Soil Chemistry	pg 48	Yes	Yes	Yes	Yes
BGS Recorded Mineral Sites	pg 49		1	3	20
BGS Urban Soil Chemistry	pg 53		Yes	Yes	Yes
BGS Urban Soil Chemistry Averages	pg 57	Yes			
CBSCB Compensation District			n/a	n/a	n/a
Coal Mining Affected Areas			n/a	n/a	n/a
Mining Instability			n/a	n/a	n/a
Man-Made Mining Cavities					
Natural Cavities					
Non Coal Mining Areas of Great Britain				n/a	n/a
Potential for Collapsible Ground Stability Hazards	pg 57	Yes	Yes	n/a	n/a
Potential for Compressible Ground Stability Hazards	pg 57		Yes	n/a	n/a
Potential for Ground Dissolution Stability Hazards				n/a	n/a
Potential for Landslide Ground Stability Hazards	pg 58	Yes		n/a	n/a
Potential for Running Sand Ground Stability Hazards	pg 58	Yes	Yes	n/a	n/a
Potential for Shrinking or Swelling Clay Ground Stability Hazards	pg 58	Yes	Yes	n/a	n/a
Radon Potential - Radon Affected Areas			n/a	n/a	n/a
Radon Potential - Radon Protection Measures			n/a	n/a	n/a
Industrial Land Use					
Contemporary Trade Directory Entries	pg 59	3	30	102	126
Fuel Station Entries	pg 82		2		1
Points of Interest - Commercial Services	pg 82	3	11	39	35
Points of Interest - Education and Health					
Points of Interest - Manufacturing and Production	pg 89	2	16	26	29
Points of Interest - Public Infrastructure	pg 95		7	6	14
Points of Interest - Recreational and Environmental	pg 98		1	6	12
Gas Pipelines					
Underground Electrical Cables					

CBRE

Summary

Data Type	Page Number	On Site	0 to 250m	251 to 500m	501 to 1000m (*up to 2000m)
Sensitive Land Use					
Ancient Woodland					
Areas of Adopted Green Belt	pg 100		3		2
Areas of Unadopted Green Belt	pg 100		2		1
Areas of Outstanding Natural Beauty					
Environmentally Sensitive Areas					
Forest Parks					
Local Nature Reserves					
Marine Nature Reserves					
National Nature Reserves					
National Parks					
Nitrate Sensitive Areas					
Nitrate Vulnerable Zones	pg 100	1			
Ramsar Sites					
Sites of Special Scientific Interest					
Special Areas of Conservation					
Special Protection Areas					
World Heritage Sites					

Map ID	Details	Quadrant Reference (Compass Direction)	Estimated Distance From Site	Contact	NGR
	BGS Groundwater Flooding Susceptibility Flooding Type: Potential for Groundwater Flooding to Occur at Surface	A13SW (SW)	0	1	505700 180850
	BGS Groundwater Flooding Susceptibility Flooding Type: Potential for Groundwater Flooding to Occur at Surface	A13SE (E)	227	1	506000 180750
	BGS Groundwater Flooding Susceptibility Flooding Type: Potential for Groundwater Flooding to Occur at Surface	A13SE (S)	241	1	505750 180550
	BGS Groundwater Flooding Susceptibility Flooding Type: Potential for Groundwater Flooding of Property Situated Below Ground Level	A12NE (W)	299	1	505350 180900
	BGS Groundwater Flooding Susceptibility Flooding Type: Potential for Groundwater Flooding of Property Situated Below Ground Level	A12SE (SW)	398	1	505300 180650
	BGS Groundwater Flooding Susceptibility Flooding Type: Potential for Groundwater Flooding to Occur at Surface	A18SW (N)	405	1	505600 181300
	BGS Groundwater Flooding Susceptibility Flooding Type: Potential for Groundwater Flooding to Occur at Surface	A18SW (NW)	407	1	505450 181250
	BGS Groundwater Flooding Susceptibility Flooding Type: Potential for Groundwater Flooding to Occur at Surface	A8NE (S)	436	1	505900 180400
	BGS Groundwater Flooding Susceptibility Flooding Type: Potential for Groundwater Flooding of Property Situated Below Ground Level	A12SE (W)	453	1	505200 180800
1	**Discharge Consents** Operator: Astor Stag Ltd. Property Type: MAKING OF CHEMICALS + CHEMICAL PRODUCTS Location: Astor Chemical Ltd, Tavistock Road, West Drayton, Middlesex, Ub7 7ra Authority: Environment Agency, Thames Region Catchment Area: Not Given Reference: Cntw.1042 Permit Version: 1 Effective Date: 5th June 1991 Issued Date: 5th June 1991 Revocation Date: 26th November 1996 Discharge Type: Trade Discharges - Cooling Water Discharge Environment: Freshwater Stream/River Receiving Water: Grand Unioncanal **Status: Authorisation revoked** Positional Accuracy: Located by supplier to within 100m	A13SW (SW)	16	2	505670 180800
1	**Discharge Consents** Operator: Astor Stag Ltd Property Type: Not Given Location: Astor Stag Ltd, Tavistock Road, WEST DRAYTON, Middlesex Authority: Environment Agency, Thames Region Catchment Area: Not Given Reference: CHME.0187 Permit Version: Not Supplied Effective Date: Not Supplied Issued Date: 30th August 1996 Revocation Date: Not Supplied Discharge Type: Trade Effluent Discharge-Cooling Water (Direct) Discharge Environment: Freshwater Stream/River Receiving Water: Grand Union Canal **Status: Not Supplied** Positional Accuracy: Located by supplier to within 100m	A13SW (SW)	18	2	505670 180795

Map ID	Details	Quadrant Reference (Compass Direction)	Estimated Distance From Site	Contact	NGR
2	**Discharge Consents** Operator: Astor Stag Ltd. Property Type: MAKING OF CHEMICALS + CHEMICAL PRODUCTS Location: Factory Premises, Tavistock Road, West Drayton, Middx Authority: Environment Agency, Thames Region Catchment Area: Not Given Reference: Ctcr.1684 Permit Version: 1 Effective Date: 25th September 1980 Issued Date: 25th September 1980 Revocation Date: 4th June 1991 Discharge Type: Trade Discharges - Cooling Water Discharge Environment: Freshwater Stream/River Receiving Water: Grand Unioncanal **Status: Authorisation revoked** Positional Accuracy: Located by supplier to within 100m	A13SW (SW)	79	2	505600 180800
3	**Discharge Consents** Operator: Postgate Ltd Property Type: Undefined Or Other Location: Yiewsley Grange, Yiewsley High Street, Yiewsley, Middx Authority: Environment Agency, Thames Region Catchment Area: Not Supplied Reference: Ctwc.0735 Permit Version: 1 Effective Date: 10th March 1986 Issued Date: 10th March 1986 Revocation Date: 10th June 1992 Discharge Type: Discharge Of Other Matter-Surface Water Discharge Environment: Freshwater Stream/River Receiving Water: River Pinn **Status: Authorisation revoked** Positional Accuracy: Located by supplier to within 100m	A13NE (NE)	80	2	505800 181000
4	**Discharge Consents** Operator: F & R Amigo Containers Ltd Property Type: WAREHOUSING + SUPPORT ACTIVITIES FOR TRANSPORTATION Location: Onslow Mills, Trout Road, West Drayton, Middx Authority: Environment Agency, Thames Region Catchment Area: Not Supplied Reference: Ctcr.1581 Permit Version: 1 Effective Date: 24th January 1979 Issued Date: 24th January 1979 Revocation Date: 18th December 1990 Discharge Type: Trade Discharges - Cooling Water Discharge Environment: Freshwater Stream/River Receiving Water: Grand Unioncanal **Status: Authorisation revoked** Positional Accuracy: Located by supplier to within 100m	A8NW (S)	284	2	505700 180500
5	**Discharge Consents** Operator: Thames Water Utilities Ltd Property Type: PUMPING STATION ON SEWERAGE NETWORK (WATER COMPANY) Location: Heathcote Way Site Authority: Environment Agency, Thames Region Catchment Area: Not Supplied Reference: Temp.1134 Permit Version: 2 Effective Date: 3rd September 2010 Issued Date: 3rd September 2010 Revocation Date: 13th October 2015 Discharge Type: Sewage Discharges - Pumping Station - Water Company Discharge Environment: Freshwater Stream/River Receiving Water: Pinn **Status: Surrendered under EPR 2010** Positional Accuracy: Located by supplier to within 100m	A8NW (S)	384	2	505700 180400

Map ID	Details	Quadrant Reference (Compass Direction)	Estimated Distance From Site	Contact	NGR
5	**Discharge Consents** Operator: Thames Water Utilities Ltd Property Type: PUMPING STATION ON SEWERAGE NETWORK (WATER COMPANY) Location: Heathcote Way Site Authority: Environment Agency, Thames Region Catchment Area: Not Supplied Reference: Temp.1134 Permit Version: 1 Effective Date: 2nd November 1989 Issued Date: 2nd November 1989 Revocation Date: 2nd September 2010 Discharge Type: Sewage Discharges - Pumping Station - Water Company Discharge Environment: Freshwater Stream/River Receiving Water: Pinn **Status: Temporary Consents (Water Act 1989, Section 113)** Positional Accuracy: Located by supplier to within 100m	A8NW (S)	384	2	505700 180400
6	**Discharge Consents** Operator: Airoil Burner Co (Gb) Ltd, Bedford Row, London Property Type: Undefined Or Other Location: Bentinck House, Bentinck Road, West Drayton, Middx Authority: Environment Agency, Thames Region Catchment Area: Not Supplied Reference: Ctcr.1636 Permit Version: 1 Effective Date: 7th November 1979 Issued Date: 7th November 1979 Revocation Date: 22nd February 1990 Discharge Type: Trade Discharges - Cooling Water Discharge Environment: Freshwater Stream/River Receiving Water: Grand Unioncanal **Status: Authorisation revoked** Positional Accuracy: Located by supplier to within 100m	A8NE (S)	399	2	505800 180400
7	**Discharge Consents** Operator: Wimpey Homes Holdings Ltd Property Type: DOMESTIC PROPERTY (MULTIPLE) (INCL FARM HOUSES) Location: Tavistock Mews, Trout Road, Yiewsley, Hillingdon, Middlesex Authority: Environment Agency, Thames Region Catchment Area: Not Supplied Reference: Ctwc.0509 Permit Version: 1 Effective Date: 6th January 1986 Issued Date: 6th January 1986 Revocation Date: 11th March 1992 Discharge Type: Discharge Of Other Matter-Surface Water Discharge Environment: Freshwater Stream/River Receiving Water: Fray'S River **Status: Authorisation revoked** Positional Accuracy: Located by supplier to within 100m	A8NW (S)	484	2	505700 180300
7	**Discharge Consents** Operator: Wimpey Homes Holdings Ltd. Property Type: DOMESTIC PROPERTY (MULTIPLE) (INCL FARM HOUSES) Location: Tavistock Mews, Trout Road, Yiewsley, Hillingdon, Middlesex Authority: Environment Agency, Thames Region Catchment Area: Not Supplied Reference: Ctwc.0510 Permit Version: 1 Effective Date: 6th January 1986 Issued Date: 6th January 1986 Revocation Date: 11th March 1992 Discharge Type: Discharge Of Other Matter-Surface Water Discharge Environment: Freshwater Stream/River Receiving Water: Fray'S River **Status: Authorisation revoked** Positional Accuracy: Located by supplier to within 100m	A8NW (S)	484	2	505700 180300

Map ID	Details	Quadrant Reference (Compass Direction)	Estimated Distance From Site	Contact	NGR
8	**Discharge Consents** Operator: English Property Type: MINING OF COAL + LIGNITE Location: West Drayton Coal Depot, Tavistock Road, West Drayton, Middlesex Authority: Environment Agency, Thames Region Catchment Area: Not Given Reference: CNTM.0926 Permit Version: 1 Effective Date: 30th June 1993 Issued Date: 30th June 1993 Revocation Date: Not Supplied Discharge Type: Sewage Discharges - Final/Treated Effluent - Not Water Company Discharge Environment: Freshwater Stream/River Receiving Water: River Frays **Status: New Consent, by Application (Water Resources Act 1991, Section 88)** Positional Accuracy: Located by supplier to within 100m	A8NW (S)	584	2	505700 180200
8	**Discharge Consents** Operator: P D Fuels Ltd, P D House, Broad Street, Portsmouth Property Type: MINING OF COAL + LIGNITE Location: West Drayton Coal Depot, Tavistock Road, West Drayton, Middlesex Authority: Environment Agency, Thames Region Catchment Area: Not Supplied Reference: Ctcr.1487 Permit Version: 1 Effective Date: 16th June 1976 Issued Date: 16th June 1976 Revocation Date: 2nd August 1993 Discharge Type: Unknown Discharge Environment: Freshwater Stream/River Receiving Water: Frays **Status: Authorisation revoked** Positional Accuracy: Located by supplier to within 100m	A8NW (S)	584	2	505700 180200
8	**Discharge Consents** Operator: Mears Bros. (Contractores) Ltd., Sydenham Property Type: WWTW (NOT WATER CO) (NOT STP AT A PRIVATE PREMISES) Location: Stw, Coal Depot, West Drayton, Middx Authority: Environment Agency, Thames Region Catchment Area: Not Supplied Reference: Ctcr.0641 Permit Version: 1 Effective Date: 24th October 1963 Issued Date: 24th October 1963 Revocation Date: 29th June 1993 Discharge Type: Sewage Discharges - Final/Treated Effluent - Not Water Company Discharge Environment: Freshwater Stream/River Receiving Water: Frays **Status: Authorisation revoked** Positional Accuracy: Manually corrected supplier location	A8NW (S)	584	2	505700 180200
8	**Discharge Consents** Operator: Db Cargo (Uk) Limited Property Type: MINING OF COAL + LIGNITE Location: West Drayton Coal Depot, Tavistock Road, West Drayton, Middlesex Authority: Environment Agency, Thames Region Catchment Area: Not Given Reference: CNTM.1002 Permit Version: 1 Effective Date: 3rd August 1993 Issued Date: 3rd August 1993 Revocation Date: Not Supplied Discharge Type: Discharge Of Other Matter-Surface Water Discharge Environment: Freshwater Stream/River Receiving Water: River Frays **Status: New Consent, by Application (Water Resources Act 1991, Section 88)** Positional Accuracy: Located by supplier to within 100m	A8NW (S)	589	2	505700 180195

Map ID	Details	Quadrant Reference (Compass Direction)	Estimated Distance From Site	Contact	NGR
9	**Discharge Consents** Operator: Mr John Clare Property Type: DOMESTIC PROPERTY (SINGLE) (INCL FARM HOUSE) Location: The Barge Studio Benbow Bridge Uxbridge Ub8 2hd Authority: Environment Agency, Thames Region Catchment Area: Crane Reference: Canm.0837 Permit Version: 1 Effective Date: 30th November 2004 Issued Date: 30th November 2004 Revocation Date: Not Supplied Discharge Type: Sewage Discharges - Final/Treated Effluent - Not Water Company Discharge Environment: Underground Water Receiving Water: Groundwater Via Soakaway **Status: New Consent (Water Industry Act 1991, Section 166)** Positional Accuracy: Located by supplier to within 10m	A17SE (NW)	684	2	505216 181423
10	**Discharge Consents** Operator: Valentine Varnish & Lacquer Co. Ltd. Property Type: MAKING OF CHEMICALS + CHEMICAL PRODUCTS Location: Colham Mill Road, West Drayton,Middlesex, Ub7 7as Authority: Environment Agency, Thames Region Catchment Area: Not Supplied Reference: Ctwc.0163 Permit Version: 1 Effective Date: 3rd September 1985 Issued Date: 3rd September 1985 Revocation Date: 30th January 1990 Discharge Type: Trade Discharges - Cooling Water Discharge Environment: Freshwater Stream/River Receiving Water: River Frays **Status: Authorisation revoked** Positional Accuracy: Located by supplier to within 100m	A8SE (S)	692	2	505800 180100
11	**Discharge Consents** Operator: Middlesex Oil & Chemical Works Ltd Property Type: MAKING OF CHEMICALS + CHEMICAL PRODUCTS Location: Factory Premises, Tavistock Road, West Drayton, Middx Authority: Environment Agency, Thames Region Catchment Area: Not Supplied Reference: Ctcp.0411 Permit Version: 1 Effective Date: 23rd July 1964 Issued Date: 23rd July 1964 Revocation Date: 27th June 1991 Discharge Type: Trade Discharges - Cooling Water Discharge Environment: Freshwater Stream/River Receiving Water: Grand Unioncanal **Status: Authorisation revoked** Positional Accuracy: Manually corrected supplier location	A8SE (S)	715	2	505900 180100
11	**Discharge Consents** Operator: Middlesex Oil & Chemical Works Ltd Property Type: MAKING OF CHEMICALS + CHEMICAL PRODUCTS Location: Factory Premises, Tavistock Road, West Drayton, Middx Authority: Environment Agency, Thames Region Catchment Area: Not Supplied Reference: Ctcr.0720 Permit Version: 1 Effective Date: 21st July 1964 Issued Date: 21st July 1964 Revocation Date: 27th June 1991 Discharge Type: Trade Discharges - Cooling Water Discharge Environment: Freshwater Stream/River Receiving Water: Grand Unioncanal **Status: Authorisation revoked** Positional Accuracy: Manually corrected supplier location	A8SE (S)	715	2	505900 180100

Map ID	Details	Quadrant Reference (Compass Direction)	Estimated Distance From Site	Contact	NGR
12	**Discharge Consents** Operator: Thames Water Utilities Ltd Property Type: PUMPING STATION ON SEWERAGE NETWORK (WATER COMPANY) Location: Fairway Avenue, West Draytonfairway Avenuewest Drayton Authority: Environment Agency, Thames Region Catchment Area: Not Supplied Reference: Temp.0945 Permit Version: 2 Effective Date: 3rd September 2010 Issued Date: 3rd September 2010 Revocation Date: 19th August 2014 Discharge Type: Sewage Discharges - Pumping Station - Water Company Discharge Environment: Freshwater Stream/River Receiving Water: Colne **Status: Surrendered under EPR 2010** Positional Accuracy: Located by supplier to within 100m	A7SE (SW)	878	2	505300 180000
12	**Discharge Consents** Operator: Thames Water Utilities Ltd Property Type: PUMPING STATION ON SEWERAGE NETWORK (WATER COMPANY) Location: Fairway Avenue, West Draytonfairway Avenuewest Drayton Authority: Environment Agency, Thames Region Catchment Area: Not Supplied Reference: Temp.0945 Permit Version: 1 Effective Date: 2nd November 1989 Issued Date: 2nd November 1989 Revocation Date: 2nd September 2010 Discharge Type: Sewage Discharges - Pumping Station - Water Company Discharge Environment: Freshwater Stream/River Receiving Water: Colne **Status: Temporary Consents (Water Act 1989, Section 113)** Positional Accuracy: Located by supplier to within 100m	A7SE (SW)	878	2	505300 180000
13	**Discharge Consents** Operator: Buckinghamshire County Council Property Type: DOMESTIC PROPERTY (SINGLE) (INCL FARM HOUSE) Location: Huntsmoor Park Farm, Iver, Bucks Authority: Environment Agency, Thames Region Catchment Area: Not Given Reference: CTWC.2126 Permit Version: 1 Effective Date: 11th January 1988 Issued Date: 11th January 1988 Revocation Date: 28th January 1999 Discharge Type: Discharge Of Other Matter-Fish Farm Discharge Environment: Freshwater Stream/River Receiving Water: River Colne **Status: Revoked (Water Resources Act 1991, Section 88 & Schedule 10 as amended by Environment Act 1995)** Positional Accuracy: Located by supplier to within 100m	A11NE (W)	974	2	504700 181100
14	**Prosecutions Relating to Controlled Waters** Location: Egglesey Farm, Harmondsworth, WEST DRAYTON, Middlesex, UB7 Prosecution Text: Environment Times Apr-Aug 1997 (Case 1 of 2), Polluting the River Wray with silt whilst pumping water into the river for which they had a consent. Prosecution Act: WRA91 Hearing Date: 29th July 1997 Verdict: Guilty Fine: 5000 Cost: 1760 Positional Accuracy: Manually positioned within the geographical locality	A8NW (S)	382	2	505590 180417
14	**Prosecutions Relating to Controlled Waters** Location: Egglesey Farm, Harmondsworth, WEST DRAYTON, Middlesex, UB7 Prosecution Text: Environment Times Apr-Aug 1997 (Case 2 of 2), Polluting River Wray with silt whilst pumping water into the river for which they had a consent. Prosecution Act: WRA91 Hearing Date: 29th July 1997 Verdict: Guilty Fine: 2500 Cost: 390 Positional Accuracy: Manually positioned within the geographical locality	A8NW (S)	386	2	505590 180412

Map ID	Details	Quadrant Reference (Compass Direction)	Estimated Distance From Site	Contact	NGR
15	**Integrated Pollution Controls** Name: Astor Ltd Location: Tavistock Road, WEST DRAYTON, Middlesex, UB7 7RA Authority: Environment Agency, Thames Region Permit Reference: BD1717 Dated: 24th November 1998 Process Type: IPC minor (non-substantial) variation to previous variation Description: 4.5 A (C) Inorganic Chemical processes within the Chemical Industry **Status: Authorisation revoked** Positional Accuracy: Automatically positioned to the address	A8NW (S)	302	2	505713 180483
15	**Integrated Pollution Controls** Name: Astor-Stag Location: Tavistock Road, WEST DRAYTON, Middlesex, UB7 7RA Authority: Environment Agency, Thames Region Permit Reference: BC5679 Dated: 24th November 1998 Process Type: IPC minor (non-substantial) variation to previous variation Description: 1.4 A (A) Petroleum processes within the Fuel & Power Industry **Status: Authorisation revoked** Positional Accuracy: Automatically positioned to the address	A8NW (S)	307	2	505713 180478
15	**Integrated Pollution Controls** Name: Astor-Stag Location: Tavistock Road, WEST DRAYTON, Middlesex, UB7 7RA Authority: Environment Agency, Thames Region Permit Reference: AH3377 Dated: 22nd February 1993 Process Type: IPC minor (non-substantial) variation to previous variation Description: 1.4 A (A) Petroleum processes within the Fuel & Power Industry **Status: Authorisation superseded by a substantial or non substantial variation** Positional Accuracy: Automatically positioned to the address	A8NW (S)	307	2	505718 180478
15	**Integrated Pollution Controls** Name: Astor-Stag Location: Tavistock Road, WEST DRAYTON, Middlesex, UB7 7RA Authority: Environment Agency, Thames Region Permit Reference: AF6898 Dated: 29th October 1992 Process Type: IPC new application Description: 1.4 A (A) Petroleum processes within the Fuel & Power Industry **Status: Authorisation superseded by a substantial or non substantial variation** Positional Accuracy: Automatically positioned to the address	A8NW (S)	312	2	505718 180473
15	**Integrated Pollution Controls** Name: Astor Ltd Location: Tavistock Road, WEST DRAYTON, Middlesex, UB7 7RA Authority: Environment Agency, Thames Region Permit Reference: AR9290 Dated: 30th August 1996 Process Type: IPC application for process that was regulated by HMIP for air releases under previous legislation Description: 4.5 A (C) Inorganic Chemical processes within the Chemical Industry **Status: Authorisation superseded by a substantial or non substantial variation** Positional Accuracy: Automatically positioned to the address	A8NW (S)	313	2	505723 180473
16	**Local Authority Pollution Prevention and Controls** Name: Shell Yiewsley Location: 209 High Street, Yiewsley, HILLINGDON, Middlesex, UB7 7QP Authority: London Borough of Hillingdon, Environmental Health Department Permit Reference: EPA/SS/1/014/09/1998 Dated: Not Supplied Process Type: Local Authority Air Pollution Control Description: PG1/14 Petrol filling station **Status: Authorised** Positional Accuracy: Manually positioned to the address or location	A13SE (E)	17	3	505798 180833
17	**Local Authority Pollution Prevention and Controls** Name: New Pro Foundries Location: Chantry Close, Yiewsly, WEST DRAYTON, Middlesex, UB7 7SU Authority: London Borough of Hillingdon, Environmental Health Department Permit Reference: B2/10 Dated: Not Supplied Process Type: Local Authority Air Pollution Control Description: PG2/4 Iron, steel and non-ferrous metal foundry processes **Status: Authorised** Positional Accuracy: Automatically positioned to the address	A13SE (SE)	56	3	505781 180769

Map ID	Details	Quadrant Reference (Compass Direction)	Estimated Distance From Site	Contact	NGR
17	**Local Authority Pollution Prevention and Controls** Name: New Pro Foundries Location: Chantry Close, Yiewsly, WEST DRAYTON, Middlesex, UB7 7SU Authority: London Borough of Hillingdon, Environmental Health Department Permit Reference: B2/10 Dated: Not Supplied Process Type: Local Authority Air Pollution Control Description: PG2/8 Copper and copper alloy processes **Status: Authorisation revoked** Positional Accuracy: Manually positioned to the road within the address or location	A13SE (SE)	60	3	505769 180758
18	**Local Authority Pollution Prevention and Controls** Name: Totalfinaelf Location: Falling Lane, Yiewsley, WEST DRAYTON, Middlesex, UB7 8BE Authority: London Borough of Hillingdon, Environmental Health Department Permit Reference: Not Given Dated: Not Supplied Process Type: Local Authority Air Pollution Control Description: PG1/14 Petrol filling station **Status: Authorised** Positional Accuracy: Manually positioned to the address or location	A13SE (SE)	193	3	505962 180754
19	**Local Authority Pollution Prevention and Controls** Name: Swan Motors Location: Trout Road, WEST DRAYTON, Middlesex, UB7 7TG Authority: London Borough of Hillingdon, Environmental Health Department Permit Reference: Epa/B3/19/V1/P1 Dated: Not Supplied Process Type: Local Authority Air Pollution Control Description: PG6/34 Respraying of road vehicles **Status: Authorised** Positional Accuracy: Automatically positioned to the address	A13SE (SE)	249	3	505890 180607
20	**Local Authority Pollution Prevention and Controls** Name: Astor Stag Ltd Location: Tavistock Road, WEST DRAYTON, Middlesex, UB7 7RA Authority: London Borough of Hillingdon, Environmental Health Department Permit Reference: B3/13 Dated: Not Supplied Process Type: Local Authority Air Pollution Control Description: PG6/23 Coating of metal and plastic **Status: Authorised** Positional Accuracy: Automatically positioned to the address	A8NW (S)	302	3	505718 180483
20	**Local Authority Pollution Prevention and Controls** Name: Astor Stag Ltd Location: Tavistock Road, WEST DRAYTON, Middlesex, UB7 7RA Authority: London Borough of Hillingdon, Environmental Health Department Permit Reference: B3/12 Dated: Not Supplied Process Type: Local Authority Air Pollution Control Description: PG6/29 Di-isocyanate processes **Status: Authorised** Positional Accuracy: Automatically positioned to the address	A8NW (S)	312	3	505713 180473
21	**Local Authority Pollution Prevention and Controls** Name: R & J Dry Cleaners Location: 148 High Street, West Drayton, Ub7 7bd Authority: London Borough of Hillingdon, Environmental Health Department Permit Reference: EPA/DC/005 Dated: Not Supplied Process Type: Local Authority Pollution Prevention and Control Description: PG6/46 Dry cleaning **Status: Permitted** Positional Accuracy: Manually positioned to the address or location	A13SE (SE)	345	3	506034 180598
22	**Local Authority Pollution Prevention and Controls** Name: Hillingdon Autos Location: The Walnuts, Trout Road, WEST DRAYTON, Middlesex, UB7 7RS Authority: London Borough of Hillingdon, Environmental Health Department Permit Reference: EPA/B1/09 Dated: Not Supplied Process Type: Local Authority Air Pollution Control Description: PG1/1Waste oil burners, less than 0.4MW net rated thermal input **Status: Authorised** Positional Accuracy: Manually positioned to the address or location	A8NW (S)	442	3	505577 180358

Map ID	Details	Quadrant Reference (Compass Direction)	Estimated Distance From Site	Contact	NGR
23	**Local Authority Pollution Prevention and Controls** Name: Pearl Dry Cleaners Location: 85 High Street, Yiewsley, Ub7 7qr Authority: London Borough of Hillingdon, Environmental Health Department Permit Reference: Not Supplied Dated: Not Supplied Process Type: Local Authority Pollution Prevention and Control Description: PG6/46 Dry cleaning **Status: Permitted** Positional Accuracy: Manually positioned to the address or location	A9NW (SE)	506	3	506070 180416
24	**Local Authority Pollution Prevention and Controls** Name: Celtic Energy West Drayton Location: West Drayton Coal Depot, Tavistock Road, WEST DRAYTON, Middlesex, UB7 7SH Authority: London Borough of Hillingdon, Environmental Health Department Permit Reference: B2/05 Dated: Not Supplied Process Type: Local Authority Air Pollution Control Description: PG3/5 Coal, coke and coal product processes **Status: Authorised** Positional Accuracy: Manually positioned to the road within the address or location	A8NE (S)	528	3	505740 180258
25	**Local Authority Pollution Prevention and Controls** Name: Denslow Motors Location: Canal Bridge Yard, Packet Boat Lane, COWLEY, Middlesex, UB8 2JT Authority: London Borough of Hillingdon, Environmental Health Department Permit Reference: EPA/B1/04 Dated: Not Supplied Process Type: Local Authority Air Pollution Control Description: PG1/1Waste oil burners, less than 0.4MW net rated thermal input **Status: Authorised** Positional Accuracy: Located by supplier to within 10m	A12NW (W)	667	3	505017 181094
26	**Local Authority Pollution Prevention and Controls** Name: Rosies Dry Cleaners Location: 38 Station Road, West Drayton, Ub7 7dd Authority: London Borough of Hillingdon, Environmental Health Department Permit Reference: EPA/DC/008 Dated: Not Supplied Process Type: Local Authority Pollution Prevention and Control Description: PG6/46 Dry cleaning **Status: Permitted** Positional Accuracy: Manually positioned to the address or location	A8SE (S)	904	3	506020 179941
27	**Local Authority Pollution Prevention and Controls** Name: Tesco Express Location: High Road, Cowley, UXBRIDGE, Middlesex, UB8 2HS Authority: London Borough of Hillingdon, Environmental Health Department Permit Reference: EPA/SS/1/021/09/1998 Dated: Not Supplied Process Type: Local Authority Air Pollution Control Description: PG1/14 Petrol filling station **Status: Authorised** Positional Accuracy: Automatically positioned to the address	A17NE (N)	988	3	505382 181848
28	**Local Authority Pollution Prevention and Controls** Name: Pwf Motors Location: Unit 5c, Horton Road Industrial Estate, Horton Road, WESY DRAYTON, Middlesex, UB7 8JL Authority: London Borough of Hillingdon, Environmental Health Department Permit Reference: B1/02 Dated: Not Supplied Process Type: Local Authority Air Pollution Control Description: PG1/10 Waste derived fuel combustion processes less than 3MW **Status: Authorisation revoked** Positional Accuracy: Manually positioned to the address or location	A9NE (SE)	991	3	506570 180232
	Nearest Surface Water Feature	A13NW (NW)	1	-	505704 180898

Map ID	Details	Quadrant Reference (Compass Direction)	Estimated Distance From Site	Contact	NGR
29	**Pollution Incidents to Controlled Waters** Property Type: Not Given Location: High Road, YIEWSLEY Authority: Environment Agency, Thames Region Pollutant: Oils - Unknown Note: Confirmed As A Pollution Incident Incident Date: 14th December 1993 Incident Reference: N1930379 Catchment Area: Not Given Receiving Water: Not Given Cause of Incident: Not Given Incident Severity: Category 3 - Minor Incident Positional Accuracy: Located by supplier to within 100m	A13SW (S)	0	2	505700 180795
30	**Pollution Incidents to Controlled Waters** Property Type: Not Given Location: High Road, COWLEY Authority: Environment Agency, Thames Region Pollutant: Oils - Unknown Note: Confirmed As A Pollution Incident Incident Date: 14th November 1994 Incident Reference: N1940375 Catchment Area: Not Given Receiving Water: Not Given Cause of Incident: Not Given Incident Severity: Category 3 - Minor Incident Positional Accuracy: Located by supplier to within 100m	A13NW (NW)	1	2	505705 180895
30	**Pollution Incidents to Controlled Waters** Property Type: Not Given Location: WEST DRAYTON Authority: Environment Agency, Thames Region Pollutant: Oils - Unknown Note: Confirmed As A Pollution Incident Incident Date: 19th October 1994 Incident Reference: N1940344 Catchment Area: Not Given Receiving Water: Not Given Cause of Incident: Not Given Incident Severity: Category 2 - Significant Incident Positional Accuracy: Located by supplier to within 100m	A13NW (NW)	3	2	505700 180895
30	**Pollution Incidents to Controlled Waters** Property Type: Not Given Location: YIEWSLEY Authority: Environment Agency, Thames Region Pollutant: Oils - Unknown Note: Confirmed incident Incident Date: 20th April 1999 Incident Reference: THNE1999042672 Catchment Area: Not Given Receiving Water: Not Given Cause of Incident: Not Given Incident Severity: Category 3 - Minor Incident Positional Accuracy: Located by supplier to within 10m	A13NW (NW)	6	2	505705 180900
30	**Pollution Incidents to Controlled Waters** Property Type: Not Given Location: WEST DRAYTON Authority: Environment Agency, Thames Region Pollutant: Oils - Unknown Note: Confirmed As A Pollution Incident Incident Date: 22nd December 1993 Incident Reference: N1930390 Catchment Area: Not Given Receiving Water: Not Given Cause of Incident: Not Given Incident Severity: Category 3 - Minor Incident Positional Accuracy: Located by supplier to within 100m	A13NW (NW)	8	2	505700 180900
31	**Pollution Incidents to Controlled Waters** Property Type: Not Given Location: WEST DRAYTON Authority: Environment Agency, Thames Region Pollutant: Oils - Unknown Note: Not Supplied Incident Date: 5th August 1998 Incident Reference: THNE1998039896 Catchment Area: Not Given Receiving Water: Not Given Cause of Incident: Not Given Incident Severity: Category 3 - Minor Incident Positional Accuracy: Located by supplier to within 100m	A13SE (S)	57	2	505750 180750

Map ID	Details	Quadrant Reference (Compass Direction)	Estimated Distance From Site	Contact	NGR
32	**Pollution Incidents to Controlled Waters** Property Type: Not Given Location: COWLEY Authority: Environment Agency, Thames Region Pollutant: Oils - Unknown Note: Confirmed As A Pollution Incident Incident Date: 16th February 1994 Incident Reference: N1940068 Catchment Area: Not Given Receiving Water: Not Given Cause of Incident: Not Given Incident Severity: Category 3 - Minor Incident Positional Accuracy: Located by supplier to within 100m	A13NE (NE)	80	2	505800 181000
33	**Pollution Incidents to Controlled Waters** Property Type: Not Given Location: WEST DRAYTON Authority: Environment Agency, Thames Region Pollutant: Oils - Unknown Note: Confirmed As A Pollution Incident Incident Date: 11th January 1995 Incident Reference: N1950016 Catchment Area: Not Given Receiving Water: Not Given Cause of Incident: Not Given Incident Severity: Category 2 - Significant Incident Positional Accuracy: Located by supplier to within 100m	A13SW (S)	84	2	505700 180700
34	**Pollution Incidents to Controlled Waters** Property Type: Not Given Location: WEST DRAYTON Authority: Environment Agency, Thames Region Pollutant: Oils - Unknown Note: Confirmed As A Pollution Incident Incident Date: 3rd February 1993 Incident Reference: N1930033 Catchment Area: Not Given Receiving Water: Not Given Cause of Incident: Not Given Incident Severity: Category 3 - Minor Incident Positional Accuracy: Located by supplier to within 100m	A13SW (SW)	126	2	505600 180700
35	**Pollution Incidents to Controlled Waters** Property Type: Not Given Location: WEST DRAYTON Authority: Environment Agency, Thames Region Pollutant: Oils - Unknown Note: Confirmed As A Pollution Incident Incident Date: 9th March 1995 Incident Reference: N1950114 Catchment Area: Not Given Receiving Water: Not Given Cause of Incident: Not Given Incident Severity: Category 3 - Minor Incident Positional Accuracy: Located by supplier to within 100m	A13SW (S)	184	2	505700 180600
36	**Pollution Incidents to Controlled Waters** Property Type: Not Given Location: Rear Of 27 Frays Avenue Authority: Environment Agency, Thames Region Pollutant: Oils - Unknown Note: Confirmed As A Pollution Incident Incident Date: 20th February 1989 Incident Reference: N1890085 Catchment Area: Not Given Receiving Water: Not Given Cause of Incident: Not Given Incident Severity: Category 2 - Significant Incident Positional Accuracy: Located by supplier to within 100m	A8NW (S)	284	2	505700 180500
37	**Pollution Incidents to Controlled Waters** Property Type: Not Given Location: Trout Lane, WEST DRAYTON Authority: Environment Agency, Thames Region Pollutant: Miscellaneous - Other Note: Not Supplied Incident Date: 9th April 1996 Incident Reference: N1960195 Catchment Area: Not Given Receiving Water: Not Given Cause of Incident: Not Given Incident Severity: Category 3 - Minor Incident Positional Accuracy: Located by supplier to within 100m	A8NW (S)	299	2	505600 180500

Map ID	Details	Quadrant Reference (Compass Direction)	Estimated Distance From Site	Contact	NGR
38	**Pollution Incidents to Controlled Waters** Property Type: Not Given Location: Trout Road, YIEWSLEY Authority: Environment Agency, Thames Region Pollutant: Unknown Note: Not Supplied Incident Date: 18th March 1996 Incident Reference: N1960129 Catchment Area: Not Given Receiving Water: Not Given Cause of Incident: Not Given Incident Severity: Category 3 - Minor Incident Positional Accuracy: Located by supplier to within 100m	A8NE (S)	304	2	505800 180500
39	**Pollution Incidents to Controlled Waters** Property Type: Not Given Location: Cowley Lock, Iver Lane Authority: Environment Agency, Thames Region Pollutant: Oils - Unknown Note: Not Supplied Incident Date: 23rd October 1998 Incident Reference: THNE1998040921 Catchment Area: Not Given Receiving Water: Not Given Cause of Incident: Not Given Incident Severity: Category 3 - Minor Incident Positional Accuracy: Unknown	A18SW (NW)	344	2	505530 181220
40	**Pollution Incidents to Controlled Waters** Property Type: Not Given Location: COWLEY Authority: Environment Agency, Thames Region Pollutant: Oils - Unknown Note: Confirmed As A Pollution Incident Incident Date: 9th February 1995 Incident Reference: N1950063 Catchment Area: Not Given Receiving Water: Not Given Cause of Incident: Not Given Incident Severity: Category 3 - Minor Incident Positional Accuracy: Located by supplier to within 100m	A12NE (NW)	408	2	505300 181100
41	**Pollution Incidents to Controlled Waters** Property Type: Not Given Location: WEST DRAYTON Authority: Environment Agency, Thames Region Pollutant: Oils - Unknown Note: Oils - Unknown; Confirmed As A Pollution Incident Incident Date: 16th October 1996 Incident Reference: N1960544 Catchment Area: Not Given Receiving Water: Not Given Cause of Incident: Not Given Incident Severity: Category 3 - Minor Incident Positional Accuracy: Located by supplier to within 100m	A12NE (W)	548	2	505100 180900
42	**Pollution Incidents to Controlled Waters** Property Type: Not Given Location: WEST DRAYTON Authority: Environment Agency, Thames Region Pollutant: Chemicals - Unknown Note: Confirmed As A Pollution Incident Incident Date: 17th January 1990 Incident Reference: N1900020 Catchment Area: Not Given Receiving Water: Not Given Cause of Incident: Not Given Incident Severity: Category 3 - Minor Incident Positional Accuracy: Located by supplier to within 100m	A8NE (SE)	571	2	506000 180300
42	**Pollution Incidents to Controlled Waters** Property Type: Not Given Location: YIEWSLEY Authority: Environment Agency, Thames Region Pollutant: Miscellaneous - Unknown Note: Confirmed As A Pollution Incident Incident Date: 2nd February 1993 Incident Reference: N1930030 Catchment Area: Not Given Receiving Water: Not Given Cause of Incident: Not Given Incident Severity: Category 3 - Minor Incident Positional Accuracy: Located by supplier to within 100m	A8NE (SE)	575	2	506000 180295

Map ID	Details	Quadrant Reference (Compass Direction)	Estimated Distance From Site	Contact	NGR
43	**Pollution Incidents to Controlled Waters** Property Type: Not Given Location: Pield Heath, UXBRIDGE Authority: Environment Agency, Thames Region Pollutant: Miscellaneous - Unknown Note: Confirmed As A Pollution Incident Incident Date: 10th October 1989 Incident Reference: N1890535 Catchment Area: Not Given Receiving Water: Not Given Cause of Incident: Not Given Incident Severity: Category 3 - Minor Incident Positional Accuracy: Located by supplier to within 100m	A19SW (NE)	578	2	506100 181400
44	**Pollution Incidents to Controlled Waters** Property Type: Not Given Location: COWLEY Authority: Environment Agency, Thames Region Pollutant: Oils - Unknown Note: Confirmed As A Pollution Incident Incident Date: 21st September 1994 Incident Reference: N1940321 Catchment Area: Not Given Receiving Water: Not Given Cause of Incident: Not Given Incident Severity: Category 3 - Minor Incident Positional Accuracy: Located by supplier to within 100m	A17SE (NW)	607	2	505200 181300
45	**Pollution Incidents to Controlled Waters** Property Type: Not Given Location: Tavistock Avenue, WEST DRAYTON Authority: Environment Agency, Thames Region Pollutant: Unknown Sewage Note: Not Supplied Incident Date: 14th May 1997 Incident Reference: THN11997032171 Catchment Area: Not Given Receiving Water: Not Given Cause of Incident: Not Given Incident Severity: Category 3 - Minor Incident Positional Accuracy: Located by supplier to within 100m	A8NW (S)	615	2	505500 180200
46	**Pollution Incidents to Controlled Waters** Property Type: Not Given Location: Packet Boat Lane, COWLEY Authority: Environment Agency, Thames Region Pollutant: Unknown Sewage Note: Not Supplied Incident Date: 4th October 1998 Incident Reference: THNE1998040825 Catchment Area: Not Given Receiving Water: Not Given Cause of Incident: Not Given Incident Severity: Category 3 - Minor Incident Positional Accuracy: Located by supplier to within 100m	A12NW (W)	659	2	505001 181001
47	**Pollution Incidents to Controlled Waters** Property Type: Not Given Location: WEST DRAYTON Authority: Environment Agency, Thames Region Pollutant: Unknown Sewage Note: Confirmed As A Pollution Incident Incident Date: 7th April 1993 Incident Reference: N1930133 Catchment Area: Not Given Receiving Water: Not Given Cause of Incident: Not Given Incident Severity: Category 3 - Minor Incident Positional Accuracy: Located by supplier to within 100m	A8SW (S)	783	2	505701 180001
48	**Pollution Incidents to Controlled Waters** Property Type: Not Given Location: WEST DRAYTON Authority: Environment Agency, Thames Region Pollutant: Oils - Unknown Note: Confirmed As A Pollution Incident Incident Date: 10th March 1995 Incident Reference: N1950115 Catchment Area: Not Given Receiving Water: Not Given Cause of Incident: Not Given Incident Severity: Category 2 - Significant Incident Positional Accuracy: Located by supplier to within 100m	A8SE (S)	791	2	505801 180001

Map ID	Details	Quadrant Reference (Compass Direction)	Estimated Distance From Site	Contact	NGR
48	**Pollution Incidents to Controlled Waters** Property Type: Not Given Location: WEST DRAYTON Authority: Environment Agency, Thames Region Pollutant: Oils - Unknown Note: Not Supplied Incident Date: 10th November 1998 Incident Reference: THNE1998041057 Catchment Area: Not Given Receiving Water: Not Given Cause of Incident: Not Given Incident Severity: Category 3 - Minor Incident Positional Accuracy: Located by supplier to within 100m	A8SE (S)	795	2	505801 179996
49	**Pollution Incidents to Controlled Waters** Property Type: Not Given Location: WEST DRAYTON Authority: Environment Agency, Thames Region Pollutant: Oils - Unknown Note: Confirmed As A Pollution Incident Incident Date: 6th February 1995 Incident Reference: N1950054 Catchment Area: Not Given Receiving Water: Not Given Cause of Incident: Not Given Incident Severity: Category 3 - Minor Incident Positional Accuracy: Located by supplier to within 100m	A7NW (SW)	835	2	504900 180500
50	**Pollution Incidents to Controlled Waters** Property Type: Not Given Location: Addlestone Road, WEYBRIDGE Authority: Environment Agency, Thames Region Pollutant: Miscellaneous - Other Note: Not Supplied Incident Date: Not Supplied Incident Reference: S1960084 Catchment Area: Not Given Receiving Water: Not Given Cause of Incident: Not Given Incident Severity: Category 3 - Minor Incident Positional Accuracy: Unknown	A8SE (S)	841	2	506001 180001
51	**Pollution Incidents to Controlled Waters** Property Type: Not Given Location: Old Mill Lane, COWLEY Authority: Environment Agency, Thames Region Pollutant: Unknown Sewage Note: Yes Incident Date: 5th June 1990 Incident Reference: N1900297 Catchment Area: Not Given Receiving Water: Not Given Cause of Incident: Not Given Incident Severity: Category 3 - Minor Incident Positional Accuracy: Located by supplier to within 100m	A17SW (NW)	855	2	504900 181300
52	**Pollution Incidents to Controlled Waters** Property Type: Not Given Location: Huntsmoor Park, IVER Authority: Environment Agency, Thames Region Pollutant: Oils - Unknown Note: Not Supplied Incident Date: 11th May 1996 Incident Reference: N1960250 Catchment Area: Not Given Receiving Water: Not Given Cause of Incident: Not Given Incident Severity: Category 3 - Minor Incident Positional Accuracy: Located by supplier to within 100m	A12NW (W)	878	2	504800 181100
52	**Pollution Incidents to Controlled Waters** Property Type: Not Given Location: Huntsmoor Park Authority: Environment Agency, Thames Region Pollutant: Chemicals - Unknown Note: Confirmed As A Pollution Incident Incident Date: 2nd October 1991 Incident Reference: N1910536 Catchment Area: Not Given Receiving Water: Not Given Cause of Incident: Not Given Incident Severity: Category 3 - Minor Incident Positional Accuracy: Located by supplier to within 100m	A12NW (W)	914	2	504760 181090

Map ID	Details	Quadrant Reference (Compass Direction)	Estimated Distance From Site	Contact	NGR
53	**Pollution Incidents to Controlled Waters** Property Type: Not Given Location: Old Mill Lane, COWLEY Authority: Environment Agency, Thames Region Pollutant: Miscellaneous - Unknown Note: Confirmed As A Pollution Incident Incident Date: 26th February 1990 Incident Reference: N1900082 Catchment Area: Not Given Receiving Water: Not Given Cause of Incident: Not Given Incident Severity: Category 3 - Minor Incident Positional Accuracy: Located by supplier to within 100m	A17SW (NW)	889	2	505001 181501
54	**Pollution Incidents to Controlled Waters** Property Type: Not Given Location: Little Britain Lake, IVER Authority: Environment Agency, Thames Region Pollutant: Miscellaneous - Natural Note: Not Supplied Incident Date: 27th August 1997 Incident Reference: THN11997029537 Catchment Area: Not Given Receiving Water: Not Given Cause of Incident: Not Given Incident Severity: Category 3 - Minor Incident Positional Accuracy: Located by supplier to within 100m	A17SW (W)	907	2	504800 181200
55	**Pollution Incidents to Controlled Waters** Property Type: Not Given Location: WEST DRAYTON Authority: Environment Agency, Thames Region Pollutant: Miscellaneous - Unknown Note: Confirmed As A Pollution Incident Incident Date: 30th November 1994 Incident Reference: N1940386 Catchment Area: Not Given Receiving Water: Not Given Cause of Incident: Not Given Incident Severity: Category 3 - Minor Incident Positional Accuracy: Located by supplier to within 100m	A7SE (SW)	925	2	505201 180001
56	**Pollution Incidents to Controlled Waters** Property Type: Not Given Location: Clarks Mead Authority: Environment Agency, Thames Region Pollutant: Oils - Unknown Note: Confirmed As A Pollution Incident Incident Date: 18th February 1989 Incident Reference: N1890086 Catchment Area: Not Given Receiving Water: Not Given Cause of Incident: Not Given Incident Severity: Category 2 - Significant Incident Positional Accuracy: Located by supplier to within 100m	A19SE (NE)	928	2	506500 181500
57	**Pollution Incidents to Controlled Waters** Property Type: Not Given Location: Huntsmoor Trout Farm, IVER Authority: Environment Agency, Thames Region Pollutant: Chemicals - Unknown Note: Not Supplied Incident Date: 3rd April 1996 Incident Reference: N1960153 Catchment Area: Not Given Receiving Water: Not Given Cause of Incident: Not Given Incident Severity: Category 1 - Major Incident Positional Accuracy: Located by supplier to within 100m	A11NE (W)	955	2	504700 180995
57	**Pollution Incidents to Controlled Waters** Property Type: Not Given Location: IVER Authority: Environment Agency, Thames Region Pollutant: Oils - Unknown Note: Confirmed As A Pollution Incident Incident Date: 25th July 1990 Incident Reference: N1900402 Catchment Area: Not Given Receiving Water: Not Given Cause of Incident: Not Given Incident Severity: Category 3 - Minor Incident Positional Accuracy: Located by supplier to within 100m	A11NE (W)	956	2	504700 181000

Map ID	Details	Quadrant Reference (Compass Direction)	Estimated Distance From Site	Contact	NGR
58	**Prosecutions Relating to Authorised Processes** Location: Engine Public House, 5 Station Road, West Drayton, Middlesex, UB7 7BT Prosecution Text: EA Data 06/10/1998, Two tonnes of timber and old fittings were removed by an unlicensed waste carrier and burnt. Prosecution Act: EPA90 s34 Hearing Date: 6th October 1998 Verdict: Guilty Fine: 250 Costs: 217.5 Positional Accuracy: Manually positioned to the address or location	A8SE (S)	808	2	506007 180040
	River Quality Name: Pinn GQA Grade: River Quality E Reach: Cannon Bk - Frays Estimated Distance (km): 9.5 Flow Rate: Flow less than 0.31 cumecs Flow Type: River Year: 2000	A13NW (NW)	0	2	505702 180880
	River Quality Name: Guc (Cowley Reach) GQA Grade: River Quality D Reach: Source - Iron Bridge Estimated Distance (km): 6.5 Flow Rate: Flow greater than 80 cumecs Flow Type: Canal Year: 2000	A13SW (SW)	15	2	505655 180825
	River Quality Name: Guc (Slough Arm) GQA Grade: River Quality E Reach: Source - Guc (Cowley Reach) Estimated Distance (km): 7 Flow Rate: Flow greater than 80 cumecs Flow Type: Canal Year: 2000	A13NW (NW)	102	2	505560 180935
	River Quality Name: Frays GQA Grade: River Quality B Reach: Colne - Pinn Estimated Distance (km): 7 Flow Rate: Flow less than 2.5 cumecs Flow Type: River Year: 2000	A13SW (SW)	228	2	505513 180643
	River Quality Name: Frays GQA Grade: River Quality B Reach: Pinn - Colne Estimated Distance (km): 2 Flow Rate: Flow less than 2.5 cumecs Flow Type: River Year: 2000	A13SW (SW)	237	2	505585 180573
	River Quality Name: Colne GQA Grade: River Quality A Reach: Misbourne - Thames Estimated Distance (km): 18 Flow Rate: Flow less than 2.5 cumecs Flow Type: River Year: 2000	A12SW (W)	742	2	504968 180573

Map ID	Details	Quadrant Reference (Compass Direction)	Estimated Distance From Site	Contact	NGR
59	**River Quality Biology Sampling Points** Name: Frays River Reach: Pinn To Colne Estimated Distance: 2.00 Positional Accuracy: Located by supplier to within 10m Year: 1990 GQA Grade: River Quality Biology GQA Grade B - Good Year: 1995 GQA Grade: River Quality Biology GQA Grade B - Good Year: 2000 GQA Grade: River Quality Biology GQA Grade B - Good Year: 2002 GQA Grade: River Quality Biology GQA Grade B - Good Year: 2003 GQA Grade: River Quality Biology GQA Grade B - Good Year: 2004 GQA Grade: River Quality Biology GQA Grade B - Good Year: 2005 GQA Grade: River Quality Biology GQA Grade A - Very Good Year: 2006 GQA Grade: River Quality Biology GQA Grade A - Very Good Year: 2007 GQA Grade: River Quality Biology GQA Grade A - Very Good Year: 2008 GQA Grade: River Quality Biology GQA Grade B - Good Year: 2009 GQA Grade: River Quality Biology GQA Grade B - Good	A13SW (SW)	225	2	505600 180580

Map ID	Details	Quadrant Reference (Compass Direction)	Estimated Distance From Site	Contact	NGR
60	**River Quality Chemistry Sampling Points** Name: Frays Reach: Colne To Pinn Estimated Distance: 7.00 Objective: Not Supplied Positional Accuracy: Located by supplier to within 10m Year: 1990 GQA Grade: River Quality Chemistry GQA Grade B - Good Compliance: Not Supplied Year: 1993 GQA Grade: River Quality Chemistry GQA Grade B - Good Compliance: Not Supplied Year: 1994 GQA Grade: River Quality Chemistry GQA Grade B - Good Compliance: Not Supplied Year: 1995 GQA Grade: River Quality Chemistry GQA Grade B - Good Compliance: Not Supplied Year: 1996 GQA Grade: River Quality Chemistry GQA Grade B - Good Compliance: Not Supplied Year: 1997 GQA Grade: River Quality Chemistry GQA Grade B - Good Compliance: Not Supplied Year: 1998 GQA Grade: River Quality Chemistry GQA Grade B - Good Compliance: Not Supplied Year: 1999 GQA Grade: River Quality Chemistry GQA Grade B - Good Compliance: Not Supplied Year: 2000 GQA Grade: River Quality Chemistry GQA Grade B - Good Compliance: Not Supplied Year: 2001 GQA Grade: River Quality Chemistry GQA Grade A - Very Good Compliance: Not Supplied Year: 2002 GQA Grade: River Quality Chemistry GQA Grade B - Good Compliance: Not Supplied Year: 2003 GQA Grade: River Quality Chemistry GQA Grade B - Good Compliance: Not Supplied Year: 2004 GQA Grade: River Quality Chemistry GQA Grade A - Very Good Compliance: Not Supplied Year: 2005 GQA Grade: River Quality Chemistry GQA Grade A - Very Good Compliance: Not Supplied Year: 2006 GQA Grade: River Quality Chemistry GQA Grade B - Good Compliance: Not Supplied Year: 2007 GQA Grade: River Quality Chemistry GQA Grade B - Good Compliance: Not Supplied Year: 2008 GQA Grade: River Quality Chemistry GQA Grade C - Fairly Good Compliance: Not Supplied Year: 2009 GQA Grade: River Quality Chemistry GQA Grade C - Fairly Good Compliance: Not Supplied	A12NE (W)	570	2	505116 181083
61	**Substantiated Pollution Incident Register** Authority: Environment Agency - Thames Region, North East Area Incident Date: 29th June 2007 Incident Reference: 510437 Water Impact: Category 4 - No Impact Air Impact: Category 4 - No Impact Land Impact: Category 2 - Significant Incident Positional Accuracy: Located by supplier to within 10m Pollutant: Pollutant Not Identified: Not Identified	A12NE (NW)	348	2	505369 181097
62	**Substantiated Pollution Incident Register** Authority: Environment Agency - Thames Region, North East Area Incident Date: 6th April 2002 Incident Reference: 69338 Water Impact: Category 4 - No Impact Air Impact: Category 3 - Minor Incident Land Impact: Category 2 - Significant Incident Positional Accuracy: Located by supplier to within 10m Pollutant: Atmospheric Pollutants and Effects: Fumes Pollutant: Contaminated Water: Firefighting Run-Off	A8NE (SE)	442	2	505927 180407

Map ID	Details	Quadrant Reference (Compass Direction)	Estimated Distance From Site	Contact	NGR
63	**Water Abstractions** Operator: British Waterways Licence Number: 28/39/28/0352 Permit Version: Not Supplied Location: Middx Oil & Chemical Works Authority: Environment Agency, Thames Region Abstraction: Cooling Abstraction Type: Not Supplied Source: River/Stream Intake Daily Rate (m3): 455 Yearly Rate (m3): 157291 Details: Not Supplied Authorised Start: Not Supplied Authorised End: Not Supplied Permit Start Date: Not Supplied Permit End Date: Not Supplied Positional Accuracy: Located by supplier to within 100m	A13SW (S)	0	2	505700 180800
	Water Abstractions Operator: Dr J P V Rigby Licence Number: 28/39/28/0495 Permit Version: 100 Location: River Colne At Huntsmoor Weir, Cowley, Middlesex Authority: Environment Agency, Thames Region Abstraction: Production Of Energy: Hydroelectric Power Generation Abstraction Type: Water may be abstracted from a single point Source: Surface Daily Rate (m3): 58752 Yearly Rate (m3): 21503232 Details: Huntsmoor Weir, Cowley, Middlesex Authorised Start: 01 January Authorised End: 31 December Permit Start Date: 1st April 1991 Permit End Date: Not Supplied Positional Accuracy: Located by supplier to within 10m	A17NW (NW)	1033	2	504870 181570
	Water Abstractions Operator: Grundon Leisure Limited Licence Number: 28/39/28/0510 Permit Version: 100 Location: Colne Brook At Thorney Farm, Iver Authority: Environment Agency, Thames Region Abstraction: Golf Courses: Spray Irrigation - Storage Abstraction Type: Water may be abstracted from a single point Source: Surface Daily Rate (m3): 182 Yearly Rate (m3): 27277 Details: Thorney Farm, Iver, Bucks Authorised Start: 01 November Authorised End: 31 March Permit Start Date: 30th June 1993 Permit End Date: Not Supplied Positional Accuracy: Located by supplier to within 100m	A6SE (SW)	1330	2	504700 179900
	Water Abstractions Operator: Mr M. L. Nunn Licence Number: 28/39/28/0496 Permit Version: Not Supplied Location: Huntsmoor Park Farm, IVER Authority: Environment Agency, Thames Region Abstraction: Fish Farming Abstraction Type: Not Supplied Source: River/Stream Intake Daily Rate (m3): 46000 Yearly Rate (m3): 16836000 Details: Not Supplied Authorised Start: Not Supplied Authorised End: Not Supplied Permit Start Date: Not Supplied Permit End Date: Not Supplied Positional Accuracy: Located by supplier to within 100m	A21SE (NW)	1384	2	504700 181900

Map ID	Details	Quadrant Reference (Compass Direction)	Estimated Distance From Site	Contact	NGR
	Water Abstractions Operator: Hillingdon Hospital Nhs Trust Licence Number: 28/39/28/0513 Permit Version: 103 Location: Hillingdon Hospital- Borehole Authority: Environment Agency, Thames Region Abstraction: Hospitals: Drinking; Cooking; Sanitary; Washing; (Small Garden) Abstraction Type: Water may be abstracted from a single point Source: Groundwater Daily Rate (m3): Not Supplied Yearly Rate (m3): Not Supplied Details: Hillingdon Hospital, Pield Heath Rd, Hillingdon Authorised Start: 01 January Authorised End: 31 December Permit Start Date: 1st January 2010 Permit End Date: Not Supplied Positional Accuracy: Located by supplier to within 10m	A25SW (NE)	1519	2	506910 181930
	Water Abstractions Operator: Hillingdon Hospital Nhs Trust Licence Number: 28/39/28/0513 Permit Version: 102 Location: Borehole B At Hillingdon Hospital, Hillingdon Authority: Environment Agency, Thames Region Abstraction: Hospitals: Drinking; Cooking; Sanitary; Washing; (Small Garden) Abstraction Type: Water may be abstracted from a single point Source: Groundwater Daily Rate (m3): Not Supplied Yearly Rate (m3): Not Supplied Details: Hillingdon Hospital, Pied Heath Rd, Hillingdon Authorised Start: 01 January Authorised End: 31 December Permit Start Date: 1st April 2005 Permit End Date: Not Supplied Positional Accuracy: Located by supplier to within 10m	A25SW (NE)	1519	2	506910 181930
	Water Abstractions Operator: Hillingdon Hospital Nhs Trust Licence Number: 28/39/28/0513 Permit Version: 101 Location: Borehole B At Hillingdon Hospital, Hillingdon Authority: Environment Agency, Thames Region Abstraction: Hospitals: Drinking; Cooking; Sanitary; Washing; (Small Garden) Abstraction Type: Water may be abstracted from a single point Source: Groundwater Daily Rate (m3): Not Supplied Yearly Rate (m3): Not Supplied Details: Hillingdon Hospital, Pied Heath Rd, Hillingdon Authorised Start: 01 January Authorised End: 31 December Permit Start Date: 4th May 2000 Permit End Date: Not Supplied Positional Accuracy: Located by supplier to within 10m	A25SW (NE)	1519	2	506910 181930
	Water Abstractions Operator: Hillingdon Hospital Nhs Trust Licence Number: 28/39/28/0513 Permit Version: 102 Location: Borehole C At Hillingdon Hospital, Hillingdon Authority: Environment Agency, Thames Region Abstraction: Hospitals: Drinking; Cooking; Sanitary; Washing; (Small Garden) Abstraction Type: Water may be abstracted from a single point Source: Groundwater Daily Rate (m3): Not Supplied Yearly Rate (m3): Not Supplied Details: Hillingdon Hospital, Pied Heath Rd, Hillingdon Authorised Start: 01 January Authorised End: 31 December Permit Start Date: 1st April 2005 Permit End Date: Not Supplied Positional Accuracy: Located by supplier to within 10m	A25SW (NE)	1635	2	506820 182180

Map ID	Details	Quadrant Reference (Compass Direction)	Estimated Distance From Site	Contact	NGR
	Water Abstractions Operator: Hillingdon Hospital Nhs Trust Licence Number: 28/39/28/0513 Permit Version: 101 Location: Borehole C At Hillingdon Hospital, Hillingdon Authority: Environment Agency, Thames Region Abstraction: Hospitals: Drinking; Cooking; Sanitary; Washing; (Small Garden) Abstraction Type: Water may be abstracted from a single point Source: Groundwater Daily Rate (m3): Not Supplied Yearly Rate (m3): Not Supplied Details: Hillingdon Hospital, Pied Heath Rd, Hillingdon Authorised Start: 01 January Authorised End: 31 December Permit Start Date: 4th May 2000 Permit End Date: Not Supplied Positional Accuracy: Located by supplier to within 10m	A25SW (NE)	1635	2	506820 182180
	Water Abstractions Operator: Hillingdon Hospital Nhs Trust Licence Number: 28/39/28/0513 Permit Version: 103 Location: Hillingdon Hospital - Borehole Authority: Environment Agency, Thames Region Abstraction: Hospitals: Drinking; Cooking; Sanitary; Washing; (Small Garden) Abstraction Type: Water may be abstracted from a single point Source: Groundwater Daily Rate (m3): Not Supplied Yearly Rate (m3): Not Supplied Details: Hillingdon Hospital, Pield Heath Rd, Hillingdon Authorised Start: 01 January Authorised End: 31 December Permit Start Date: 1st January 2010 Permit End Date: Not Supplied Positional Accuracy: Located by supplier to within 10m	A25SW (NE)	1707	2	506950 182160
	Water Abstractions Operator: Hillingdon Hospital Nhs Trust Licence Number: 28/39/28/0513 Permit Version: 102 Location: Borehole A At Hillingdon Hospital, Hillingdon Authority: Environment Agency, Thames Region Abstraction: Hospitals: Drinking; Cooking; Sanitary; Washing; (Small Garden) Abstraction Type: Water may be abstracted from a single point Source: Groundwater Daily Rate (m3): Not Supplied Yearly Rate (m3): Not Supplied Details: Hillingdon Hospital, Pied Heath Rd, Hillingdon Authorised Start: 01 January Authorised End: 31 December Permit Start Date: 1st April 2005 Permit End Date: Not Supplied Positional Accuracy: Located by supplier to within 10m	A25SW (NE)	1707	2	506950 182160
	Water Abstractions Operator: Hillingdon Hospital Nhs Trust Licence Number: 28/39/28/0513 Permit Version: 101 Location: Borehole A At Hillingdon Hospital, Hillingdon Authority: Environment Agency, Thames Region Abstraction: Hospitals: Drinking; Cooking; Sanitary; Washing; (Small Garden) Abstraction Type: Water may be abstracted from a single point Source: Groundwater Daily Rate (m3): 1000 Yearly Rate (m3): 200000 Details: Hillingdon Hospital, Pied Heath Rd, Hillingdon Authorised Start: 01 January Authorised End: 31 December Permit Start Date: 4th May 2000 Permit End Date: Not Supplied Positional Accuracy: Located by supplier to within 10m	A25SW (NE)	1707	2	506950 182160

Map ID	Details	Quadrant Reference (Compass Direction)	Estimated Distance From Site	Contact	NGR
	Water Abstractions Operator: Prologis Uk Cccix Sarl Licence Number: Th/039/0036/004 Permit Version: 4 Location: Stockley Park (Phase 3)- Borehole A Authority: Environment Agency, Thames Region Abstraction: Business Parks: Make-Up or Top Up Water Abstraction Type: Water may be abstracted from a single point Source: Groundwater Daily Rate (m3): Not Supplied Yearly Rate (m3): Not Supplied Details: Lands At Stockley Park, Uxbridge Authorised Start: 01 April Authorised End: 31 March Permit Start Date: 14th September 2018 Permit End Date: Not Supplied Positional Accuracy: Located by supplier to within 10m	(E)	1774	2	507460 180230
	Water Abstractions Operator: Prologis Uk Cccix Sarl Licence Number: Th/039/0036/004 Permit Version: 3 Location: Stockley Park (Phase 3)- Borehole A Authority: Environment Agency, Thames Region Abstraction: Business Parks: Make-Up or Top Up Water Abstraction Type: Water may be abstracted from a single point Source: Groundwater Daily Rate (m3): Not Supplied Yearly Rate (m3): Not Supplied Details: Lands At Stockley Park, Uxbridge Authorised Start: 01 April Authorised End: 31 March Permit Start Date: 28th July 2017 Permit End Date: Not Supplied Positional Accuracy: Located by supplier to within 10m	(E)	1774	2	507460 180230
	Water Abstractions Operator: Horton Road Limited Licence Number: Th/039/0036/004 Permit Version: 2 Location: Stockley Park (Phase 3)- Borehole A Authority: Environment Agency, Thames Region Abstraction: Business Parks: Spray Irrigation - Storage Abstraction Type: Water may be abstracted from a single point Source: Groundwater Daily Rate (m3): Not Supplied Yearly Rate (m3): Not Supplied Details: Lands At Stockley Park, Uxbridge Authorised Start: 01 April Authorised End: 31 March Permit Start Date: 24th September 2015 Permit End Date: Not Supplied Positional Accuracy: Located by supplier to within 10m	(E)	1774	2	507460 180230
	Water Abstractions Operator: Stockley Park Phase 3 Limited Licence Number: Th/039/0036/004 Permit Version: 1 Location: Stockley Park (Phase 3)- Borehole A Authority: Environment Agency, Thames Region Abstraction: Business Parks: Spray Irrigation - Storage Abstraction Type: Water may be abstracted from a single point Source: Groundwater Daily Rate (m3): Not Supplied Yearly Rate (m3): Not Supplied Details: Lands At Stockley Park, Uxbridge Authorised Start: 01 April Authorised End: 31 March Permit Start Date: 2nd February 2010 Permit End Date: Not Supplied Positional Accuracy: Located by supplier to within 10m	(E)	1774	2	507460 180230

Map ID	Details	Quadrant Reference (Compass Direction)	Estimated Distance From Site	Contact	NGR
	Water Abstractions Operator: Stockley Park West Limited Licence Number: 28/39/36/0067 Permit Version: 3 Location: Stockley Park (Phase 3)- Borehole A Authority: Environment Agency, Thames Region Abstraction: Business Parks: Spray Irrigation - Storage Abstraction Type: Water may be abstracted from a single point Source: Groundwater Daily Rate (m3): Not Supplied Yearly Rate (m3): Not Supplied Details: Lands At Stockley Park, Uxbridge Authorised Start: 01 October Authorised End: 30 September Permit Start Date: 7th December 2007 Permit End Date: Not Supplied Positional Accuracy: Located by supplier to within 10m	(E)	1774	2	507460 180230
	Water Abstractions Operator: Stockley Park Phase 3 Limited Licence Number: 28/39/36/0067 Permit Version: 2 Location: Stockley Park (Phase 3)- Borehole A Authority: Environment Agency, Thames Region Abstraction: Business Parks: Spray Irrigation - Storage Abstraction Type: Water may be abstracted from a single point Source: Groundwater Daily Rate (m3): Not Supplied Yearly Rate (m3): Not Supplied Details: Lands At Stockley Park, Uxbridge Authorised Start: 01 October Authorised End: 30 September Permit Start Date: 25th September 2002 Permit End Date: Not Supplied Positional Accuracy: Located by supplier to within 10m	(E)	1774	2	507460 180230
	Water Abstractions Operator: Stockley Park Phase 3 Limited Licence Number: 28/39/36/0067 Permit Version: 1 Location: Borehole At Stockley Park (Phase 3) Authority: Environment Agency, Thames Region Abstraction: Business Parks: Spray Irrigation - Storage Abstraction Type: Water may be abstracted from a single point Source: Groundwater Daily Rate (m3): Not Supplied Yearly Rate (m3): Not Supplied Details: Lands At Stockley Park, Uxbridge Authorised Start: 01 January Authorised End: 31 December Permit Start Date: 5th March 2001 Permit End Date: Not Supplied Positional Accuracy: Located by supplier to within 10m	(E)	1774	2	507460 180230
	Water Abstractions Operator: Prologis Uk Cccix Sarl Licence Number: Th/039/0036/004/R01 Permit Version: 1 Location: Stockley Park (Phase 3)- Borehole A Authority: Environment Agency, Thames Region Abstraction: Business Parks: Make-Up or Top Up Water Abstraction Type: Water may be abstracted from a single point Source: Groundwater Daily Rate (m3): Not Supplied Yearly Rate (m3): Not Supplied Details: Not Supplied Authorised Start: 01 April Authorised End: 31 March Permit Start Date: 1st April 2019 Permit End Date: Not Supplied Positional Accuracy: Located by supplier to within 10m	(SE)	1788	2	507412 180084

Map ID	Details	Quadrant Reference (Compass Direction)	Estimated Distance From Site	Contact	NGR
	Water Abstractions Operator: Stockley Park Golf Limited Licence Number: 28/39/28/0490 Permit Version: 100 Location: Borehole At Stockley Park Golf Club Authority: Environment Agency, Thames Region Abstraction: Golf Courses: Spray Irrigation - Direct Abstraction Type: Water may be abstracted from a single point Source: Groundwater Daily Rate (m3): 1382 Yearly Rate (m3): 90922 Details: Stockley Park, Uxbridge Authorised Start: 01 April Authorised End: 31 October Permit Start Date: 1st June 1993 Permit End Date: Not Supplied Positional Accuracy: Located by supplier to within 100m	(E)	1834	2	507600 180500
	Water Abstractions Operator: Stockley Park Golf Club Limited Licence Number: Th/039/0036/012 Permit Version: 1 Location: Stockley Park , Uxbridge (Borehole) Authority: Environment Agency, Thames Region Abstraction: Golf courses: General Washing/Process Washing Abstraction Type: Water may be abstracted from a single point Source: Groundwater Daily Rate (m3): Not Supplied Yearly Rate (m3): Not Supplied Details: Stockley Park, Uxbridge, Middlesex Authorised Start: 01 November Authorised End: 31 March Permit Start Date: 1st April 2013 Permit End Date: Not Supplied Positional Accuracy: Located by supplier to within 10m	(E)	1835	2	507580 180410
	Water Abstractions Operator: Stockley Park Golf Club Limited Licence Number: Th/039/0036/012 Permit Version: 1 Location: Stockley Park , Uxbridge (Borehole) Authority: Environment Agency, Thames Region Abstraction: Golf Courses: Spray Irrigation - Direct Abstraction Type: Water may be abstracted from a single point Source: Groundwater Daily Rate (m3): Not Supplied Yearly Rate (m3): Not Supplied Details: Stockley Park, Uxbridge, Middlesex Authorised Start: 01 April Authorised End: 31 October Permit Start Date: 1st April 2013 Permit End Date: Not Supplied Positional Accuracy: Located by supplier to within 10m	(E)	1835	2	507580 180410
	Water Abstractions Operator: Stockley Park Golf Limited Licence Number: 28/39/36/0069 Permit Version: 1 Location: Stockley Park , Uxbridge (Borehole) Authority: Environment Agency, Thames Region Abstraction: Golf courses: General Washing/Process Washing Abstraction Type: Water may be abstracted from a single point Source: Groundwater Daily Rate (m3): Not Supplied Yearly Rate (m3): Not Supplied Details: Stockley Park, Uxbridge, Middlesex Authorised Start: 01 November Authorised End: 31 March Permit Start Date: 5th November 2001 Permit End Date: Not Supplied Positional Accuracy: Located by supplier to within 10m	(E)	1835	2	507580 180410

Map ID	Details	Quadrant Reference (Compass Direction)	Estimated Distance From Site	Contact	NGR
	Water Abstractions Operator: Stockley Park Golf Limited Licence Number: 28/39/36/0069 Permit Version: 1 Location: Stockley Park , Uxbridge (Borehole) Authority: Environment Agency, Thames Region Abstraction: Golf Courses: Spray Irrigation - Direct Abstraction Type: Water may be abstracted from a single point Source: Groundwater Daily Rate (m3): Not Supplied Yearly Rate (m3): Not Supplied Details: Stockley Park, Uxbridge, Middlesex Authorised Start: 01 April Authorised End: 31 October Permit Start Date: 5th November 2001 Permit End Date: Not Supplied Positional Accuracy: Located by supplier to within 10m	(E)	1835	2	507580 180410
	Water Abstractions Operator: Stockley Park Golf Limited Licence Number: 28/39/36/0066 Permit Version: 1 Location: Borehole At Stockley Park Golf Limited Authority: Environment Agency, Thames Region Abstraction: Golf Courses: Spray Irrigation - Direct Abstraction Type: Water may be abstracted from a single point Source: Groundwater Daily Rate (m3): Not Supplied Yearly Rate (m3): Not Supplied Details: Stockley Park Golf Club, Middlesex Authorised Start: 01 April Authorised End: 31 October Permit Start Date: 11th January 2001 Permit End Date: Not Supplied Positional Accuracy: Located by supplier to within 10m	(E)	1835	2	507580 180410
	Water Abstractions Operator: Cape Building Products Limited Licence Number: 28/39/28/0444 Permit Version: 100 Location: Borehole A & B At Iver Lane, Uxbridge Authority: Environment Agency, Thames Region Abstraction: Other Industrial/Commercial/Public Services: Process Water Abstraction Type: Water may be abstracted from a single point Source: Groundwater Daily Rate (m3): 1136 Yearly Rate (m3): 415959 Details: Iver Lane, Uxbridge Authorised Start: 01 January Authorised End: 31 December Permit Start Date: 17th May 1989 Permit End Date: Not Supplied Positional Accuracy: Located by supplier to within 100m	(NW)	1994	2	504800 182700
	Groundwater Vulnerability Map Combined Classification: Principle Superficial Aquifer - High Vulnerability Combined Vulnerability: High Combined Aquifer: Unproductive Bedrock Aquifer, Productive Superficial Aquifer Pollutant Speed: High Bedrock Flow: Mixed Dilution: 300-550 mm/year Baseflow Index: >70% Superficial Patchiness: >90% Superficial Thickness: 3-10m Superficial Recharge: High	A13SW (SW)	0	4	505676 180833

Map ID	Details	Quadrant Reference (Compass Direction)	Estimated Distance From Site	Contact	NGR
	Groundwater Vulnerability Map Combined Classification: Unproductive Aquifer (may have productive aquifer beneath) Combined Vulnerability: Unproductive Combined Aquifer: Unproductive Bedrock Aquifer, Unproductive Superficial Aquifer Pollutant Speed: High Bedrock Flow: Mixed Dilution: 300-550 mm/year Baseflow Index: >70% Superficial Patchiness: >90% Superficial Thickness: 3-10m Superficial Recharge: High	A13NW (N)	0	4	505723 180861
	Groundwater Vulnerability - Soluble Rock Risk None				
	Bedrock Aquifer Designations Aquifer Designation: Unproductive Strata	A13NW (N)	0	4	505723 180861
	Superficial Aquifer Designations Aquifer Designation: Principal Aquifer	A13SW (SW)	0	4	505676 180833
	Superficial Aquifer Designations Aquifer Designation: Unproductive Strata	A13NW (N)	0	4	505723 180861
	Extreme Flooding from Rivers or Sea without Defences Type: Extent of Extreme Flooding from Rivers or Sea without Defences Flood Plain Type: Fluvial Models Boundary Accuracy: As Supplied	A13NW (N)	0	2	505723 180861
	Extreme Flooding from Rivers or Sea without Defences Type: Extent of Extreme Flooding from Rivers or Sea without Defences Flood Plain Type: Fluvial Models and Fluvial Events Boundary Accuracy: As Supplied	A13NW (N)	6	2	505707 180904
	Extreme Flooding from Rivers or Sea without Defences Type: Extent of Extreme Flooding from Rivers or Sea without Defences Flood Plain Type: Fluvial Events Boundary Accuracy: As Supplied	A13NE (N)	232	2	505832 181150
	Extreme Flooding from Rivers or Sea without Defences Type: Extent of Extreme Flooding from Rivers or Sea without Defences Flood Plain Type: Fluvial Events Boundary Accuracy: As Supplied	A13NE (N)	244	2	505840 181160
	Extreme Flooding from Rivers or Sea without Defences Type: Extent of Extreme Flooding from Rivers or Sea without Defences Flood Plain Type: Fluvial Models Boundary Accuracy: As Supplied	A13NE (N)	245	2	505838 181161
	Flooding from Rivers or Sea without Defences Type: Extent of Flooding from Rivers or Sea without Defences Flood Plain Type: Fluvial Models Boundary Accuracy: As Supplied	A13NE (N)	0	2	505732 180884
	Areas Benefiting from Flood Defences None				
	Flood Water Storage Areas None				
	Flood Defences None				
64	**OS Water Network Lines** Watercourse Form: Inland river Watercourse Length: 879.8 Watercourse Level: On ground surface Permanent: True Watercourse Name: River Pinn Catchment Name: Thames Primacy: 1	A13NW (NW)	3	5	505703 180900

Map ID	Details	Quadrant Reference (Compass Direction)	Estimated Distance From Site	Contact	NGR
65	**OS Water Network Lines** Watercourse Form: Canal Watercourse Length: 2530.6 Watercourse Level: On ground surface Permanent: True Watercourse Name: Grand Union Canal Catchment Name: Thames Primacy: 1	A13SW (SW)	13	5	505661 180826
66	**OS Water Network Lines** Watercourse Form: Inland river Watercourse Length: 21.9 Watercourse Level: Underground Permanent: True Watercourse Name: River Pinn Catchment Name: Thames Primacy: 1	A13NW (W)	30	5	505624 180899
67	**OS Water Network Lines** Watercourse Form: Inland river Watercourse Length: 343.5 Watercourse Level: On ground surface Permanent: True Watercourse Name: River Pinn Catchment Name: Thames Primacy: 1	A13NW (W)	44	5	505606 180886
68	**OS Water Network Lines** Watercourse Form: Canal Watercourse Length: 2424.3 Watercourse Level: On ground surface Permanent: True Watercourse Name: Grand Union Canal Catchment Name: Thames Primacy: 1	A13NW (NW)	105	5	505565 180953
69	**OS Water Network Lines** Watercourse Form: Canal Watercourse Length: 135.3 Watercourse Level: On ground surface Permanent: True Watercourse Name: Grand Union Canal Catchment Name: Thames Primacy: 1	A13NW (NW)	105	5	505565 180953
70	**OS Water Network Lines** Watercourse Form: Inland river Watercourse Length: 27.1 Watercourse Level: On ground surface Permanent: True Watercourse Name: River Pinn Catchment Name: Thames Primacy: 2	A13SW (SW)	197	5	505576 180626
71	**OS Water Network Lines** Watercourse Form: Inland river Watercourse Length: 54.3 Watercourse Level: On ground surface Permanent: True Watercourse Name: River Pinn Catchment Name: Thames Primacy: 1	A13SW (SW)	197	5	505576 180626
72	**OS Water Network Lines** Watercourse Form: Canal Watercourse Length: 41.0 Watercourse Level: On ground surface Permanent: True Watercourse Name: Grand Union Canal Catchment Name: Thames Primacy: 1	A13NW (W)	217	5	505436 180919
73	**OS Water Network Lines** Watercourse Form: Lake Watercourse Length: 48.7 Watercourse Level: On ground surface Permanent: True Watercourse Name: Not Supplied Catchment Name: Thames Primacy: 1	A13NW (W)	217	5	505436 180919

Map ID	Details	Quadrant Reference (Compass Direction)	Estimated Distance From Site	Contact	NGR
74	**OS Water Network Lines** Watercourse Form: Inland river Watercourse Length: 5.7 Watercourse Level: On ground surface Permanent: True Watercourse Name: River Pinn Catchment Name: Thames Primacy: 2	A13SW (SW)	224	5	505556 180608
75	**OS Water Network Lines** Watercourse Form: Inland river Watercourse Length: 366.1 Watercourse Level: On ground surface Permanent: True Watercourse Name: Fray's River Catchment Name: Thames Primacy: 1	A13SW (SW)	228	5	505530 180625
76	**OS Water Network Lines** Watercourse Form: Inland river Watercourse Length: 50.6 Watercourse Level: On ground surface Permanent: True Watercourse Name: Fray's River Catchment Name: Thames Primacy: 1	A13SW (SW)	229	5	505551 180605
77	**OS Water Network Lines** Watercourse Form: Inland river Watercourse Length: 6.3 Watercourse Level: On ground surface Permanent: True Watercourse Name: River Pinn Catchment Name: Thames Primacy: 1	A13SW (SW)	236	5	505589 180573
78	**OS Water Network Lines** Watercourse Form: Inland river Watercourse Length: 137.0 Watercourse Level: On ground surface Permanent: True Watercourse Name: Fray's River Catchment Name: Thames Primacy: 1	A13SW (SW)	242	5	505585 180568
79	**OS Water Network Lines** Watercourse Form: Canal Watercourse Length: 97.8 Watercourse Level: On ground surface Permanent: True Watercourse Name: Grand Union Canal Catchment Name: Thames Primacy: 1	A13NW (W)	250	5	505399 180903
80	**OS Water Network Lines** Watercourse Form: Inland river Watercourse Length: 60.7 Watercourse Level: On ground surface Permanent: True Watercourse Name: Not Supplied Catchment Name: Thames Primacy: 1	A13SW (SW)	250	5	505530 180595
81	**OS Water Network Lines** Watercourse Form: Inland river Watercourse Length: 11.3 Watercourse Level: Underground Permanent: True Watercourse Name: Not Supplied Catchment Name: Thames Primacy: 1	A13SW (SW)	311	5	505486 180553
82	**OS Water Network Lines** Watercourse Form: Inland river Watercourse Length: 75.4 Watercourse Level: On ground surface Permanent: True Watercourse Name: Not Supplied Catchment Name: Thames Primacy: 1	A13SW (SW)	322	5	505478 180545

Map ID	Details	Quadrant Reference (Compass Direction)	Estimated Distance From Site	Contact	NGR
83	**OS Water Network Lines** Watercourse Form: Inland river Watercourse Length: 89.2 Watercourse Level: On ground surface Permanent: True Watercourse Name: Not Supplied Catchment Name: Thames Primacy: 2	A8NW (SW)	339	5	505531 180487
84	**OS Water Network Lines** Watercourse Form: Canal Watercourse Length: 23.2 Watercourse Level: suspendedOrElevated Permanent: True Watercourse Name: Grand Union Canal Catchment Name: Thames Primacy: 1	A12NE (W)	340	5	505308 180875
85	**OS Water Network Lines** Watercourse Form: Inland river Watercourse Length: 11.7 Watercourse Level: On ground surface Permanent: True Watercourse Name: Fray's River Catchment Name: Thames Primacy: 1	A12NE (W)	348	5	505300 180867
86	**OS Water Network Lines** Watercourse Form: Inland river Watercourse Length: 7.9 Watercourse Level: On ground surface Permanent: True Watercourse Name: Not Supplied Catchment Name: Thames Primacy: 1	A8NW (S)	351	5	505605 180444
87	**OS Water Network Lines** Watercourse Form: Inland river Watercourse Length: 273.1 Watercourse Level: On ground surface Permanent: True Watercourse Name: Fray's River Catchment Name: Thames Primacy: 1	A12NE (W)	353	5	505294 180878
88	**OS Water Network Lines** Watercourse Form: Inland river Watercourse Length: 6.0 Watercourse Level: On ground surface Permanent: True Watercourse Name: Not Supplied Catchment Name: Thames Primacy: 1	A8NW (S)	353	5	505613 180441
89	**OS Water Network Lines** Watercourse Form: Inland river Watercourse Length: 11.3 Watercourse Level: On ground surface Permanent: True Watercourse Name: Fray's River Catchment Name: Thames Primacy: 1	A8NW (S)	353	5	505613 180441
90	**OS Water Network Lines** Watercourse Form: Inland river Watercourse Length: 95.9 Watercourse Level: On ground surface Permanent: True Watercourse Name: Not Supplied Catchment Name: Thames Primacy: 1	A8NW (SW)	354	5	505524 180474
91	**OS Water Network Lines** Watercourse Form: Canal Watercourse Length: 258.6 Watercourse Level: On ground surface Permanent: True Watercourse Name: Grand Union Canal Catchment Name: Thames Primacy: 1	A12NE (W)	362	5	505285 180869

Map ID	Details	Quadrant Reference (Compass Direction)	Estimated Distance From Site	Contact	NGR
92	**OS Water Network Lines** Watercourse Form: Inland river Watercourse Length: 466.8 Watercourse Level: On ground surface Permanent: True Watercourse Name: Fray's River Catchment Name: Thames Primacy: 1	A8NW (S)	362	5	505617 180431
93	**OS Water Network Lines** Watercourse Form: Inland river Watercourse Length: 22.3 Watercourse Level: Underground Permanent: True Watercourse Name: Not Supplied Catchment Name: Thames Primacy: 2	A8NW (SW)	385	5	505442 180493
94	**OS Water Network Lines** Watercourse Form: Inland river Watercourse Length: 165.2 Watercourse Level: On ground surface Permanent: True Watercourse Name: Not Supplied Catchment Name: Thames Primacy: 1	A8NW (SW)	394	5	505409 180513
95	**OS Water Network Lines** Watercourse Form: Inland river Watercourse Length: 6.3 Watercourse Level: Underground Permanent: True Watercourse Name: Not Supplied Catchment Name: Thames Primacy: 1	A8NW (SW)	394	5	505410 180511
96	**OS Water Network Lines** Watercourse Form: Inland river Watercourse Length: 6.5 Watercourse Level: On ground surface Permanent: True Watercourse Name: Not Supplied Catchment Name: Thames Primacy: 1	A8NW (SW)	394	5	505415 180507
97	**OS Water Network Lines** Watercourse Form: Inland river Watercourse Length: 22.0 Watercourse Level: On ground surface Permanent: True Watercourse Name: Not Supplied Catchment Name: Thames Primacy: 1	A8NW (SW)	396	5	505418 180501
98	**OS Water Network Lines** Watercourse Form: Inland river Watercourse Length: 5.1 Watercourse Level: On ground surface Permanent: True Watercourse Name: Not Supplied Catchment Name: Thames Primacy: 2	A8NW (SW)	396	5	505418 180501
99	**OS Water Network Lines** Watercourse Form: Inland river Watercourse Length: 112.6 Watercourse Level: On ground surface Permanent: True Watercourse Name: Not Supplied Catchment Name: Thames Primacy: 1	A8NW (SW)	397	5	505469 180457
100	**OS Water Network Lines** Watercourse Form: Inland river Watercourse Length: 4.6 Watercourse Level: Underground Permanent: True Watercourse Name: Not Supplied Catchment Name: Thames Primacy: 1	A8NW (SW)	398	5	505465 180458

Map ID	Details	Quadrant Reference (Compass Direction)	Estimated Distance From Site	Contact	NGR
101	**OS Water Network Lines** Watercourse Form: Inland river Watercourse Length: 33.4 Watercourse Level: On ground surface Permanent: True Watercourse Name: Not Supplied Catchment Name: Thames Primacy: 1	A8NW (SW)	400	5	505461 180459
102	**OS Water Network Lines** Watercourse Form: Inland river Watercourse Length: 14.0 Watercourse Level: On ground surface Permanent: True Watercourse Name: Not Supplied Catchment Name: Thames Primacy: 1	A8NW (SW)	402	5	505430 180481
103	**OS Water Network Lines** Watercourse Form: Inland river Watercourse Length: 15.0 Watercourse Level: On ground surface Permanent: True Watercourse Name: Not Supplied Catchment Name: Thames Primacy: 1	A8NW (SW)	402	5	505430 180481
104	**OS Water Network Lines** Watercourse Form: Inland river Watercourse Length: 13.8 Watercourse Level: On ground surface Permanent: True Watercourse Name: Not Supplied Catchment Name: Thames Primacy: 1	A8NW (SW)	414	5	505416 180477
105	**OS Water Network Lines** Watercourse Form: Inland river Watercourse Length: 3.5 Watercourse Level: On ground surface Permanent: True Watercourse Name: Not Supplied Catchment Name: Thames Primacy: 2	A8NW (SW)	414	5	505416 180477
106	**OS Water Network Lines** Watercourse Form: Inland river Watercourse Length: 14.8 Watercourse Level: On ground surface Permanent: True Watercourse Name: Not Supplied Catchment Name: Thames Primacy: 2	A8NW (SW)	414	5	505428 180466
107	**OS Water Network Lines** Watercourse Form: Inland river Watercourse Length: 14.8 Watercourse Level: On ground surface Permanent: True Watercourse Name: Not Supplied Catchment Name: Thames Primacy: 2	A8NW (SW)	416	5	505416 180474
108	**OS Water Network Lines** Watercourse Form: Inland river Watercourse Length: 41.5 Watercourse Level: On ground surface Permanent: True Watercourse Name: Not Supplied Catchment Name: Thames Primacy: 1	A8NW (S)	416	5	505553 180393
109	**OS Water Network Lines** Watercourse Form: Inland river Watercourse Length: 7.6 Watercourse Level: Underground Permanent: True Watercourse Name: Not Supplied Catchment Name: Thames Primacy: 1	A8NW (SW)	417	5	505402 180486

Map ID	Details	Quadrant Reference (Compass Direction)	Estimated Distance From Site	Contact	NGR
110	**OS Water Network Lines** Watercourse Form: Inland river Watercourse Length: 62.7 Watercourse Level: On ground surface Permanent: True Watercourse Name: Not Supplied Catchment Name: Thames Primacy: 1	A8NW (SW)	424	5	505402 180476
111	**OS Water Network Lines** Watercourse Form: Inland river Watercourse Length: 428.2 Watercourse Level: On ground surface Permanent: True Watercourse Name: Not Supplied Catchment Name: Thames Primacy: 1	A8NW (SW)	425	5	505396 180481
112	**OS Water Network Lines** Watercourse Form: Inland river Watercourse Length: 8.9 Watercourse Level: Underground Permanent: True Watercourse Name: Not Supplied Catchment Name: Thames Primacy: 1	A8NW (S)	456	5	505532 180358
113	**OS Water Network Lines** Watercourse Form: Inland river Watercourse Length: 357.8 Watercourse Level: On ground surface Permanent: True Watercourse Name: Not Supplied Catchment Name: Thames Primacy: 1	A7NE (SW)	463	5	505340 180485
114	**OS Water Network Lines** Watercourse Form: Inland river Watercourse Length: 40.8 Watercourse Level: On ground surface Permanent: True Watercourse Name: Not Supplied Catchment Name: Thames Primacy: 1	A8NW (S)	465	5	505527 180350
115	**OS Water Network Lines** Watercourse Form: Inland river Watercourse Length: 73.5 Watercourse Level: On ground surface Permanent: True Watercourse Name: Not Supplied Catchment Name: Thames Primacy: 1	A8NW (S)	467	5	505554 180339
116	**OS Water Network Lines** Watercourse Form: Inland river Watercourse Length: 2.3 Watercourse Level: On ground surface Permanent: True Watercourse Name: Not Supplied Catchment Name: Thames Primacy: 1	A8NW (SW)	475	5	505488 180356
117	**OS Water Network Lines** Watercourse Form: Inland river Watercourse Length: 38.1 Watercourse Level: Underground Permanent: True Watercourse Name: Not Supplied Catchment Name: Thames Primacy: 1	A8NW (SW)	477	5	505486 180355
118	**OS Water Network Lines** Watercourse Form: Inland river Watercourse Length: 386.5 Watercourse Level: On ground surface Permanent: True Watercourse Name: Not Supplied Catchment Name: Thames Primacy: 1	A8NW (SW)	512	5	505458 180329

Map ID	Details	Quadrant Reference (Compass Direction)	Estimated Distance From Site	Contact	NGR
119	**OS Water Network Lines** Watercourse Form: Inland river Watercourse Length: 726.1 Watercourse Level: On ground surface Permanent: True Watercourse Name: Fray's River Catchment Name: Thames Primacy: 1	A12NE (W)	568	5	505117 181082
120	**OS Water Network Lines** Watercourse Form: Inland river Watercourse Length: 250.6 Watercourse Level: On ground surface Permanent: True Watercourse Name: Not Supplied Catchment Name: Thames Primacy: 2	A12SW (W)	609	5	505039 180848
121	**OS Water Network Lines** Watercourse Form: Canal Watercourse Length: 271.8 Watercourse Level: On ground surface Permanent: True Watercourse Name: Grand Union Canal Catchment Name: Thames Primacy: 1	A12SW (W)	615	5	505037 180796
122	**OS Water Network Lines** Watercourse Form: Inland river Watercourse Length: 7.6 Watercourse Level: On ground surface Permanent: True Watercourse Name: Not Supplied Catchment Name: Thames Primacy: 2	A12SW (W)	615	5	505037 180796
123	**OS Water Network Lines** Watercourse Form: Inland river Watercourse Length: 9.7 Watercourse Level: On ground surface Permanent: True Watercourse Name: Not Supplied Catchment Name: Thames Primacy: 2	A12SW (W)	616	5	505035 180803
124	**OS Water Network Lines** Watercourse Form: Inland river Watercourse Length: 279.4 Watercourse Level: On ground surface Permanent: True Watercourse Name: Not Supplied Catchment Name: Thames Primacy: 1	A19SW (NE)	640	5	506107 181470
125	**OS Water Network Lines** Watercourse Form: Inland river Watercourse Length: 552.1 Watercourse Level: On ground surface Permanent: True Watercourse Name: River Pinn Catchment Name: Thames Primacy: 1	A19SW (NE)	640	5	506107 181470
126	**OS Water Network Lines** Watercourse Form: Lake Watercourse Length: 10.9 Watercourse Level: On ground surface Permanent: True Watercourse Name: Not Supplied Catchment Name: Thames Primacy: 1	A12NW (W)	661	5	505010 181049
127	**OS Water Network Lines** Watercourse Form: Inland river Watercourse Length: 7.9 Watercourse Level: On ground surface Permanent: True Watercourse Name: Not Supplied Catchment Name: Thames Primacy: 1	A12NW (W)	666	5	505003 181041

Map ID	Details	Quadrant Reference (Compass Direction)	Estimated Distance From Site	Contact	NGR
128	**OS Water Network Lines** Watercourse Form: Inland river Watercourse Length: 34.3 Watercourse Level: On ground surface Permanent: True Watercourse Name: Not Supplied Catchment Name: Thames Primacy: 1	A12NW (W)	674	5	504995 181040
129	**OS Water Network Lines** Watercourse Form: Inland river Watercourse Length: 154.1 Watercourse Level: On ground surface Permanent: True Watercourse Name: Not Supplied Catchment Name: Thames Primacy: 1	A12SW (W)	690	5	505014 180600
130	**OS Water Network Lines** Watercourse Form: Inland river Watercourse Length: 30.0 Watercourse Level: On ground surface Permanent: True Watercourse Name: Not Supplied Catchment Name: Thames Primacy: 1	A12NW (W)	704	5	504962 181033
131	**OS Water Network Lines** Watercourse Form: Lake Watercourse Length: 167.0 Watercourse Level: On ground surface Permanent: True Watercourse Name: Not Supplied Catchment Name: Thames Primacy: 1	A12NW (W)	724	5	504948 181059
132	**OS Water Network Lines** Watercourse Form: Inland river Watercourse Length: 21.4 Watercourse Level: On ground surface Permanent: True Watercourse Name: Fray's River Catchment Name: Thames Primacy: 1	A8SE (S)	768	5	505782 180021
133	**OS Water Network Lines** Watercourse Form: Inland river Watercourse Length: 12.6 Watercourse Level: On ground surface Permanent: True Watercourse Name: Fray's River Catchment Name: Thames Primacy: 2	A8SE (S)	768	5	505782 180021
134	**OS Water Network Lines** Watercourse Form: Inland river Watercourse Length: 33.5 Watercourse Level: On ground surface Permanent: True Watercourse Name: Not Supplied Catchment Name: Thames Primacy: 1	A8SW (S)	775	5	505599 180015
135	**OS Water Network Lines** Watercourse Form: Inland river Watercourse Length: 9.1 Watercourse Level: On ground surface Permanent: True Watercourse Name: Fray's River Catchment Name: Thames Primacy: 2	A8SE (S)	781	5	505785 180009
136	**OS Water Network Lines** Watercourse Form: Inland river Watercourse Length: 14.3 Watercourse Level: On ground surface Permanent: True Watercourse Name: Fray's River Catchment Name: Thames Primacy: 2	A8SE (S)	781	5	505785 180009

Map ID	Details	Quadrant Reference (Compass Direction)	Estimated Distance From Site	Contact	NGR
137	**OS Water Network Lines** Watercourse Form: Inland river Watercourse Length: 147.8 Watercourse Level: On ground surface Permanent: True Watercourse Name: Fray's River Catchment Name: Thames Primacy: 1	A8SE (S)	782	5	505772 180006
138	**OS Water Network Lines** Watercourse Form: Inland river Watercourse Length: 19.6 Watercourse Level: Underground Permanent: True Watercourse Name: Fray's River Catchment Name: Thames Primacy: 2	A8SE (S)	790	5	505787 180000
139	**OS Water Network Lines** Watercourse Form: Inland river Watercourse Length: 89.1 Watercourse Level: On ground surface Permanent: True Watercourse Name: River Colne Catchment Name: Thames Primacy: 2	A12SW (W)	795	5	504899 180604
140	**OS Water Network Lines** Watercourse Form: Inland river Watercourse Length: 59.3 Watercourse Level: On ground surface Permanent: True Watercourse Name: Not Supplied Catchment Name: Thames Primacy: 1	A12SW (W)	797	5	504877 180669
141	**OS Water Network Lines** Watercourse Form: Inland river Watercourse Length: 42.0 Watercourse Level: On ground surface Permanent: True Watercourse Name: Not Supplied Catchment Name: Thames Primacy: 1	A8SW (S)	807	5	505603 179982
142	**OS Water Network Lines** Watercourse Form: Inland river Watercourse Length: 62.4 Watercourse Level: On ground surface Permanent: True Watercourse Name: Fray's River Catchment Name: Thames Primacy: 2	A8SE (S)	809	5	505792 179981
143	**OS Water Network Lines** Watercourse Form: Inland river Watercourse Length: 107.9 Watercourse Level: On ground surface Permanent: True Watercourse Name: River Colne Catchment Name: Thames Primacy: 1	A12SW (W)	817	5	504894 180555
144	**OS Water Network Lines** Watercourse Form: Inland river Watercourse Length: 21.0 Watercourse Level: On ground surface Permanent: True Watercourse Name: Not Supplied Catchment Name: Thames Primacy: 1	A12SW (W)	818	5	504850 180692
145	**OS Water Network Lines** Watercourse Form: Inland river Watercourse Length: 70.2 Watercourse Level: On ground surface Permanent: True Watercourse Name: River Colne Catchment Name: Thames Primacy: 1	A12SW (W)	819	5	504885 180573

Map ID	Details	Quadrant Reference (Compass Direction)	Estimated Distance From Site	Contact	NGR
146	**OS Water Network Lines** Watercourse Form: Inland river Watercourse Length: 21.1 Watercourse Level: On ground surface Permanent: True Watercourse Name: River Colne Catchment Name: Thames Primacy: 2	A12SW (W)	820	5	504861 180639
147	**OS Water Network Lines** Watercourse Form: Inland river Watercourse Length: 68.0 Watercourse Level: On ground surface Permanent: True Watercourse Name: River Colne Catchment Name: Thames Primacy: 2	A12SW (W)	820	5	504861 180639
148	**OS Water Network Lines** Watercourse Form: Inland river Watercourse Length: 13.0 Watercourse Level: On ground surface Permanent: True Watercourse Name: Not Supplied Catchment Name: Thames Primacy: 2	A12SW (W)	822	5	504842 180712
149	**OS Water Network Lines** Watercourse Form: Inland river Watercourse Length: 26.9 Watercourse Level: Underground Permanent: True Watercourse Name: Not Supplied Catchment Name: Thames Primacy: 2	A12SW (W)	824	5	504837 180724
150	**OS Water Network Lines** Watercourse Form: Inland river Watercourse Length: 68.9 Watercourse Level: On ground surface Permanent: True Watercourse Name: Not Supplied Catchment Name: Thames Primacy: 1	A8SW (S)	832	5	505634 179954
151	**OS Water Network Lines** Watercourse Form: Lake Watercourse Length: 28.9 Watercourse Level: On ground surface Permanent: True Watercourse Name: Not Supplied Catchment Name: Thames Primacy: 1	A17NE (NW)	832	5	505158 181566
152	**OS Water Network Lines** Watercourse Form: Lake Watercourse Length: 66.0 Watercourse Level: On ground surface Permanent: True Watercourse Name: Not Supplied Catchment Name: Thames Primacy: 2	A12SW (W)	834	5	504823 180747
153	**OS Water Network Lines** Watercourse Form: Inland river Watercourse Length: 54.6 Watercourse Level: On ground surface Permanent: True Watercourse Name: Bigley Ditch Catchment Name: Thames Primacy: 2	A7SE (SW)	838	5	505184 180120
154	**OS Water Network Lines** Watercourse Form: Inland river Watercourse Length: 77.6 Watercourse Level: On ground surface Permanent: True Watercourse Name: Bigley Ditch Catchment Name: Thames Primacy: 1	A7SE (SW)	838	5	505194 180111

Map ID	Details	Quadrant Reference (Compass Direction)	Estimated Distance From Site	Contact	NGR
155	**OS Water Network Lines** Watercourse Form: Inland river Watercourse Length: 86.7 Watercourse Level: On ground surface Permanent: True Watercourse Name: Not Supplied Catchment Name: Thames Primacy: 1	A17NE (NW)	839	5	505144 181564
156	**OS Water Network Lines** Watercourse Form: Lake Watercourse Length: 94.9 Watercourse Level: On ground surface Permanent: True Watercourse Name: Not Supplied Catchment Name: Thames Primacy: 1	A7NW (SW)	839	5	504994 180321
157	**OS Water Network Lines** Watercourse Form: Inland river Watercourse Length: 49.6 Watercourse Level: On ground surface Permanent: True Watercourse Name: River Colne Catchment Name: Thames Primacy: 1	A12SW (W)	841	5	504843 180629
158	**OS Water Network Lines** Watercourse Form: Inland river Watercourse Length: 215.2 Watercourse Level: On ground surface Permanent: True Watercourse Name: Not Supplied Catchment Name: Thames Primacy: 1	A19SW (NE)	854	5	506378 181526
159	**OS Water Network Lines** Watercourse Form: Inland river Watercourse Length: 440.4 Watercourse Level: On ground surface Permanent: True Watercourse Name: Not Supplied Catchment Name: Thames Primacy: 1	A19SW (NE)	854	5	506378 181526
160	**OS Water Network Lines** Watercourse Form: Inland river Watercourse Length: 22.1 Watercourse Level: On ground surface Permanent: True Watercourse Name: Not Supplied Catchment Name: Thames Primacy: 1	A17NE (NW)	854	5	505160 181594
161	**OS Water Network Lines** Watercourse Form: Inland river Watercourse Length: 232.3 Watercourse Level: On ground surface Permanent: True Watercourse Name: River Colne Catchment Name: Thames Primacy: 1	A7NW (SW)	860	5	504888 180469
162	**OS Water Network Lines** Watercourse Form: Inland river Watercourse Length: 71.7 Watercourse Level: On ground surface Permanent: True Watercourse Name: Bigley Ditch Catchment Name: Thames Primacy: 2	A7SE (SW)	860	5	505143 180123
163	**OS Water Network Lines** Watercourse Form: Inland river Watercourse Length: 7.9 Watercourse Level: On ground surface Permanent: True Watercourse Name: Not Supplied Catchment Name: Thames Primacy: 1	A7NW (SW)	860	5	504888 180469

Map ID	Details	Quadrant Reference (Compass Direction)	Estimated Distance From Site	Contact	NGR
164	**OS Water Network Lines** Watercourse Form: Inland river Watercourse Length: 97.4 Watercourse Level: On ground surface Permanent: True Watercourse Name: River Colne Catchment Name: Thames Primacy: 1	A12SW (W)	864	5	504809 180664
165	**OS Water Network Lines** Watercourse Form: Lake Watercourse Length: 59.8 Watercourse Level: On ground surface Permanent: True Watercourse Name: River Colne Catchment Name: Thames Primacy: 2	A12SW (W)	869	5	504781 180794
166	**OS Water Network Lines** Watercourse Form: Lake Watercourse Length: 71.4 Watercourse Level: On ground surface Permanent: True Watercourse Name: River Colne Catchment Name: Thames Primacy: 2	A12SW (W)	869	5	504781 180794
167	**OS Water Network Lines** Watercourse Form: Inland river Watercourse Length: 29.4 Watercourse Level: On ground surface Permanent: True Watercourse Name: Fray's River Catchment Name: Thames Primacy: 2	A8SE (S)	871	5	505799 179919
168	**OS Water Network Lines** Watercourse Form: Inland river Watercourse Length: 102.3 Watercourse Level: On ground surface Permanent: True Watercourse Name: Fray's River Catchment Name: Thames Primacy: 2	A8SE (S)	871	5	505799 179919
169	**OS Water Network Lines** Watercourse Form: Inland river Watercourse Length: 56.9 Watercourse Level: On ground surface Permanent: True Watercourse Name: River Colne Catchment Name: Thames Primacy: 2	A7NW (SW)	873	5	505029 180218
170	**OS Water Network Lines** Watercourse Form: Inland river Watercourse Length: 294.8 Watercourse Level: On ground surface Permanent: True Watercourse Name: River Colne Catchment Name: Thames Primacy: 1	A12NW (W)	874	5	504830 181188
171	**OS Water Network Lines** Watercourse Form: Inland river Watercourse Length: 24.8 Watercourse Level: On ground surface Permanent: True Watercourse Name: Not Supplied Catchment Name: Thames Primacy: 1	A17NE (NW)	875	5	505148 181613
172	**OS Water Network Lines** Watercourse Form: Inland river Watercourse Length: 171.8 Watercourse Level: On ground surface Permanent: True Watercourse Name: River Colne Catchment Name: Thames Primacy: 2	A12NW (W)	877	5	504780 181000

Map ID	Details	Quadrant Reference (Compass Direction)	Estimated Distance From Site	Contact	NGR
173	**OS Water Network Lines** Watercourse Form: Inland river Watercourse Length: 101.7 Watercourse Level: On ground surface Permanent: True Watercourse Name: River Colne Catchment Name: Thames Primacy: 1	A7NW (SW)	878	5	505046 180192
174	**OS Water Network Lines** Watercourse Form: Inland river Watercourse Length: 8.2 Watercourse Level: On ground surface Permanent: True Watercourse Name: Not Supplied Catchment Name: Thames Primacy: 1	A8SW (S)	882	5	505680 179903
175	**OS Water Network Lines** Watercourse Form: Canal Watercourse Length: 27.8 Watercourse Level: suspendedOrElevated Permanent: True Watercourse Name: Grand Union Canal Catchment Name: Thames Primacy: 1	A12SW (W)	882	5	504778 180720
176	**OS Water Network Lines** Watercourse Form: Inland river Watercourse Length: 39.5 Watercourse Level: On ground surface Permanent: True Watercourse Name: River Colne Catchment Name: Thames Primacy: 1	A7NW (SW)	884	5	505029 180201
177	**OS Water Network Lines** Watercourse Form: Inland river Watercourse Length: 254.1 Watercourse Level: On ground surface Permanent: True Watercourse Name: Fray's River Catchment Name: Thames Primacy: 1	A8SW (S)	886	5	505686 179899
178	**OS Water Network Lines** Watercourse Form: Inland river Watercourse Length: 52.1 Watercourse Level: On ground surface Permanent: True Watercourse Name: Not Supplied Catchment Name: Thames Primacy: 1	A8SE (S)	888	5	505837 179908
179	**OS Water Network Lines** Watercourse Form: Inland river Watercourse Length: 36.8 Watercourse Level: On ground surface Permanent: True Watercourse Name: River Colne Catchment Name: Thames Primacy: 2	A12NW (W)	888	5	504773 181029
180	**OS Water Network Lines** Watercourse Form: Inland river Watercourse Length: 40.0 Watercourse Level: On ground surface Permanent: True Watercourse Name: River Colne Catchment Name: Thames Primacy: 2	A12NW (W)	888	5	504773 181029
181	**OS Water Network Lines** Watercourse Form: Lake Watercourse Length: 13.5 Watercourse Level: On ground surface Permanent: True Watercourse Name: River Colne Catchment Name: Thames Primacy: 2	A12NW (W)	890	5	504758 180861

Map ID	Details	Quadrant Reference (Compass Direction)	Estimated Distance From Site	Contact	NGR
182	**OS Water Network Lines** Watercourse Form: Lake Watercourse Length: 51.4 Watercourse Level: On ground surface Permanent: True Watercourse Name: River Colne Catchment Name: Thames Primacy: 2	A12NW (W)	890	5	504758 180861
183	**OS Water Network Lines** Watercourse Form: Inland river Watercourse Length: 1.5 Watercourse Level: On ground surface Permanent: True Watercourse Name: Bigley Ditch Catchment Name: Thames Primacy: 1	A7SE (SW)	890	5	505210 180037
184	**OS Water Network Lines** Watercourse Form: Inland river Watercourse Length: 50.7 Watercourse Level: On ground surface Permanent: True Watercourse Name: Bigley Ditch Catchment Name: Thames Primacy: 1	A7SE (SW)	890	5	505210 180037
185	**OS Water Network Lines** Watercourse Form: Inland river Watercourse Length: 190.1 Watercourse Level: On ground surface Permanent: True Watercourse Name: Not Supplied Catchment Name: Thames Primacy: 2	A7SE (SW)	891	5	505209 180037
186	**OS Water Network Lines** Watercourse Form: Inland river Watercourse Length: 93.3 Watercourse Level: On ground surface Permanent: True Watercourse Name: Fray's River Catchment Name: Thames Primacy: 1	A8SE (S)	892	5	505820 179902
187	**OS Water Network Lines** Watercourse Form: Inland river Watercourse Length: 100.4 Watercourse Level: On ground surface Permanent: True Watercourse Name: River Colne Catchment Name: Thames Primacy: 1	A7NW (SW)	897	5	504993 180225
188	**OS Water Network Lines** Watercourse Form: Inland river Watercourse Length: 19.4 Watercourse Level: On ground surface Permanent: True Watercourse Name: Not Supplied Catchment Name: Thames Primacy: 1	A17NE (NW)	900	5	505136 181634
189	**OS Water Network Lines** Watercourse Form: Inland river Watercourse Length: 3.4 Watercourse Level: On ground surface Permanent: True Watercourse Name: River Colne Catchment Name: Thames Primacy: 2	A12SW (W)	903	5	504754 180742
190	**OS Water Network Lines** Watercourse Form: Inland river Watercourse Length: 59.6 Watercourse Level: On ground surface Permanent: True Watercourse Name: River Colne Catchment Name: Thames Primacy: 1	A12NW (W)	905	5	504779 181126

Map ID	Details	Quadrant Reference (Compass Direction)	Estimated Distance From Site	Contact	NGR
191	**OS Water Network Lines** Watercourse Form: Inland river Watercourse Length: 173.9 Watercourse Level: On ground surface Permanent: True Watercourse Name: Not Supplied Catchment Name: Thames Primacy: 1	A12NW (W)	905	5	504779 181126
192	**OS Water Network Lines** Watercourse Form: Inland river Watercourse Length: 164.5 Watercourse Level: On ground surface Permanent: True Watercourse Name: River Colne Catchment Name: Thames Primacy: 1	A12SW (W)	905	5	504752 180739
193	**OS Water Network Lines** Watercourse Form: Canal Watercourse Length: 323.9 Watercourse Level: On ground surface Permanent: True Watercourse Name: Grand Union Canal Catchment Name: Thames Primacy: 1	A12SW (W)	910	5	504752 180713
194	**OS Water Network Lines** Watercourse Form: Inland river Watercourse Length: 8.3 Watercourse Level: On ground surface Permanent: True Watercourse Name: Bigley Ditch Catchment Name: Thames Primacy: 2	A7SE (SW)	910	5	505072 180121
195	**OS Water Network Lines** Watercourse Form: Inland river Watercourse Length: 40.3 Watercourse Level: On ground surface Permanent: True Watercourse Name: River Colne Catchment Name: Thames Primacy: 1	A12NW (W)	911	5	504757 181065
196	**OS Water Network Lines** Watercourse Form: Inland river Watercourse Length: 11.0 Watercourse Level: On ground surface Permanent: True Watercourse Name: River Colne Catchment Name: Thames Primacy: 1	A12NW (W)	911	5	504757 181065
197	**OS Water Network Lines** Watercourse Form: Inland river Watercourse Length: 13.8 Watercourse Level: On ground surface Permanent: True Watercourse Name: River Colne Catchment Name: Thames Primacy: 1	A7SE (SW)	915	5	505064 180120
198	**OS Water Network Lines** Watercourse Form: Inland river Watercourse Length: 236.6 Watercourse Level: On ground surface Permanent: True Watercourse Name: Bigley Ditch Catchment Name: Thames Primacy: 1	A7SE (SW)	917	5	505228 179994
199	**OS Water Network Lines** Watercourse Form: Inland river Watercourse Length: 2.0 Watercourse Level: On ground surface Permanent: True Watercourse Name: River Colne Catchment Name: Thames Primacy: 1	A12NW (W)	918	5	504751 181074

Map ID	Details	Quadrant Reference (Compass Direction)	Estimated Distance From Site	Contact	NGR
200	**OS Water Network Lines** Watercourse Form: Inland river Watercourse Length: 129.4 Watercourse Level: On ground surface Permanent: True Watercourse Name: Not Supplied Catchment Name: Thames Primacy: 1	A17NE (NW)	919	5	505126 181650
201	**OS Water Network Lines** Watercourse Form: Inland river Watercourse Length: 145.7 Watercourse Level: On ground surface Permanent: True Watercourse Name: River Colne Catchment Name: Thames Primacy: 1	A12NW (W)	924	5	504737 181032
202	**OS Water Network Lines** Watercourse Form: Inland river Watercourse Length: 33.4 Watercourse Level: On ground surface Permanent: True Watercourse Name: River Colne Catchment Name: Thames Primacy: 1	A7SE (SW)	928	5	505053 180112
203	**OS Water Network Lines** Watercourse Form: Inland river Watercourse Length: 9.5 Watercourse Level: On ground surface Permanent: True Watercourse Name: River Colne Catchment Name: Thames Primacy: 2	A12NW (W)	933	5	504715 180889
204	**OS Water Network Lines** Watercourse Form: Inland river Watercourse Length: 16.2 Watercourse Level: On ground surface Permanent: True Watercourse Name: Not Supplied Catchment Name: Thames Primacy: 1	A7NW (SW)	934	5	504918 180265
205	**OS Water Network Lines** Watercourse Form: Lake Watercourse Length: 75.3 Watercourse Level: On ground surface Permanent: True Watercourse Name: Not Supplied Catchment Name: Thames Primacy: 1	A7NW (SW)	952	5	504817 180406
206	**OS Water Network Lines** Watercourse Form: Inland river Watercourse Length: 374.8 Watercourse Level: On ground surface Permanent: True Watercourse Name: River Colne Catchment Name: Thames Primacy: 1	A7SE (SW)	953	5	505053 180079
207	**OS Water Network Lines** Watercourse Form: Inland river Watercourse Length: 7.3 Watercourse Level: On ground surface Permanent: True Watercourse Name: Fray's River Catchment Name: Thames Primacy: 1	A3NE (S)	973	5	505807 179818
208	**OS Water Network Lines** Watercourse Form: Inland river Watercourse Length: 149.1 Watercourse Level: On ground surface Permanent: True Watercourse Name: Fray's River Catchment Name: Thames Primacy: 1	A3NE (S)	978	5	505803 179813

Map ID	Details	Quadrant Reference (Compass Direction)	Estimated Distance From Site	Contact	NGR
209	**OS Water Network Lines** Watercourse Form: Inland river Watercourse Length: 131.5 Watercourse Level: On ground surface Permanent: True Watercourse Name: Fray's River Catchment Name: Thames Primacy: 2	A3NE (S)	978	5	505803 179813
210	**OS Water Network Lines** Watercourse Form: Inland river Watercourse Length: 101.1 Watercourse Level: On ground surface Permanent: True Watercourse Name: River Colne Catchment Name: Thames Primacy: 1	A17SW (NW)	994	5	504785 181379
211	**OS Water Network Lines** Watercourse Form: Inland river Watercourse Length: 180.5 Watercourse Level: On ground surface Permanent: True Watercourse Name: River Colne Catchment Name: Thames Primacy: 2	A17SW (NW)	994	5	504785 181379

Map ID	Details	Quadrant Reference (Compass Direction)	Estimated Distance From Site	Contact	NGR
212	**Historical Landfill Sites** Licence Holder: British Waterways Board Location: Yiewsley, Hillingdon, London Name: British Waterways Site Operator Location: Not Supplied Boundary Accuracy: As Supplied Provider Reference: EAHLD11327 First Input Date: 31st December 1890 Last Input Date: 31st December 1996 Specified Waste Type: Deposited Waste included Inert, Industrial, Commercial and Household Waste, and Liquid Sludge EA Waste Ref: 0 Regis Ref: Not Supplied WRC Ref: 5510/0036 BGS Ref: Not Supplied Other Ref: 8HI036, HIL043	A13NW (NW)	125	2	505546 180961
213	**Historical Landfill Sites** Licence Holder: H Sabey Location: Packet Boat Lane Name: South of Packet Boat Lane Operator Location: Not Supplied Boundary Accuracy: As Supplied Provider Reference: EAHLD11326 First Input Date: 31st December 1908 Last Input Date: 31st December 1992 Specified Waste Type: Deposited Waste included Inert, Industrial, Commercial and Household Waste EA Waste Ref: 0 Regis Ref: Not Supplied WRC Ref: 5510/0013 BGS Ref: Not Supplied Other Ref: 8HI035, HIL042	A12NE (W)	379	2	505269 180901
214	**Historical Landfill Sites** Licence Holder: S W Boyer - Grand Junction Canal Company Location: Yiewsley, Hillingdon, London Name: The Lizzards Operator Location: Not Supplied Boundary Accuracy: As Supplied Provider Reference: EAHLD11177 First Input Date: 31st December 1960 Last Input Date: 31st December 1970 Specified Waste Type: Deposited Waste included Industrial, Commercial and Household Waste EA Waste Ref: 0 Regis Ref: Not Supplied WRC Ref: 5510/0014 BGS Ref: Not Supplied Other Ref: 8HI051, HIL059	A8NW (SW)	392	2	505407 180516
215	**Historical Landfill Sites** Licence Holder: S W Boyer Location: Yiewsley, Hillingdon, London Name: Trout Lane Operator Location: Not Supplied Boundary Accuracy: As Supplied Provider Reference: EAHLD11193 First Input Date: Not Supplied Last Input Date: Not Supplied Specified Waste Type: Deposited Waste included Industrial Waste EA Waste Ref: 0 Regis Ref: Not Supplied WRC Ref: 5510/0015 BGS Ref: Not Supplied Other Ref: 8HI050, HIL058	A8NW (SW)	409	2	505456 180451
216	**Historical Landfill Sites** Licence Holder: H Sabey Location: Cowley Peachey, Yiewsley, Hillingdon, London Name: Cowley Lane Operator Location: Not Supplied Boundary Accuracy: As Supplied Provider Reference: EAHLD11176 First Input Date: 31st December 1899 Last Input Date: Not Supplied Specified Waste Type: Deposited Waste included Inert, Industrial, Commercial and Household Waste EA Waste Ref: 0 Regis Ref: Not Supplied WRC Ref: 5510/0012 BGS Ref: Not Supplied Other Ref: 8HI034, HIL041	A17SE (NW)	446	2	505355 181228

Map ID	Details	Quadrant Reference (Compass Direction)	Estimated Distance From Site	Contact	NGR
217	**Licensed Waste Management Facilities (Locations)** Licence Number: 404012 Location: G K Depot, Trout Road, Yiewsley, West Drayton, Middlesex, UB7 7SN Operator Name: Recycling With Skips Limited Operator Location: Not Supplied Authority: Environment Agency - Thames Region, North East Area Site Category: Household, Commercial And Industrial Transfer Stations **Licence Status: Modified** Issued: 5th March 2018 Last Modified: 8th August 2019 Expires: Not Supplied Suspended: Not Supplied Revoked: Not Supplied Surrendered: Not Supplied IPPC Reference: Not Supplied Positional Accuracy: Located by supplier to within 10m	A12SE (W)	429	2	505221 180825
217	**Licensed Waste Management Facilities (Locations)** Licence Number: 80420 Location: Trout Lane, Yiewsley, West Drayton, Middlesex, UB7 7XE Operator Name: Envirowayste (London) Ltd Operator Location: Not Supplied Authority: Environment Agency - Thames Region, North East Area Site Category: Household, Commercial And Industrial Transfer Stations **Licence Status: Expired** Issued: 29th November 1999 Last Modified: 20th February 2012 Expires: Not Supplied Suspended: Not Supplied Revoked: Not Supplied Surrendered: Not Supplied IPPC Reference: Not Supplied Positional Accuracy: Located by supplier to within 10m	A12SE (W)	435	2	505219 180794
218	**Licensed Waste Management Facilities (Locations)** Licence Number: 104761 Location: Yiewsley Rail Sidings, Tavistock Road, West Drayton, Middlesex, UB7 7RD Operator Name: Powerday Plc Operator Location: Not Supplied Authority: Environment Agency - Thames Region, North East Area Site Category: Non-hazardous & hazardous HWA Site **Licence Status: Modified** Issued: 3rd December 2012 Last Modified: 21st March 2018 Expires: Not Supplied Suspended: Not Supplied Revoked: Not Supplied Surrendered: Not Supplied IPPC Reference: Not Supplied Positional Accuracy: Located by supplier to within 10m	A8NW (S)	557	2	505568 180242
	Local Authority Landfill Coverage Name: London Borough of Hillingdon - Has not been able to supply Landfill data		0	3	505723 180861
	Local Authority Landfill Coverage Name: Buckinghamshire County Council - Has supplied landfill data		808	6	504908 180545
	Local Authority Landfill Coverage Name: South Buckinghamshire District Council - Has supplied landfill data		808	7	504908 180545
219	**Potentially Infilled Land (Non-Water)** Bearing Ref: SE Use: Unknown Filled Ground (Pit, quarry etc) Date of Mapping: 1990	A14SW (SE)	363	-	506099 180651
220	**Potentially Infilled Land (Non-Water)** Bearing Ref: SW Use: Unknown Filled Ground (Pit, quarry etc) Date of Mapping: 1988	A7NE (SW)	472	-	505359 180452
221	**Potentially Infilled Land (Non-Water)** Bearing Ref: E Use: Unknown Filled Ground (Pit, quarry etc) Date of Mapping: 1990	A14SW (E)	477	-	506272 180784
222	**Potentially Infilled Land (Non-Water)** Bearing Ref: NE Use: Unknown Filled Ground (Pit, quarry etc) Date of Mapping: 1990	A14NW (NE)	512	-	506234 181145

Map ID	Details	Quadrant Reference (Compass Direction)	Estimated Distance From Site	Contact	NGR
223	**Potentially Infilled Land (Non-Water)** Bearing Ref: NE Use: Unknown Filled Ground (Pit, quarry etc) Date of Mapping: 1990	A14NW (NE)	552	-	506290 181120
224	**Potentially Infilled Land (Non-Water)** Bearing Ref: E Use: Unknown Filled Ground (Pit, quarry etc) Date of Mapping: 1990	A14SE (E)	764	-	506566 180849
225	**Potentially Infilled Land (Non-Water)** Bearing Ref: SE Use: Unknown Filled Ground (Pit, quarry etc) Date of Mapping: 1990	A9SW (SE)	826	-	506123 180077
226	**Potentially Infilled Land (Non-Water)** Bearing Ref: NE Use: Unknown Filled Ground (Pit, quarry etc) Date of Mapping: 1990	A19SE (NE)	882	-	506590 181259
227	**Potentially Infilled Land (Non-Water)** Bearing Ref: E Use: Unknown Filled Ground (Pit, quarry etc) Date of Mapping: 1990	A15SW (E)	976	-	506772 180757
228	**Potentially Infilled Land (Water)** Use: Unknown Filled Ground (Pond, marsh, river, stream, dock etc) Date of Mapping: 1932	A8NW (SW)	408	-	505463 180447
229	**Potentially Infilled Land (Water)** Use: Unknown Filled Ground (Pond, marsh, river, stream, dock etc) Date of Mapping: 1934	A17SE (NW)	477	-	505297 181215
230	**Potentially Infilled Land (Water)** Use: Unknown Filled Ground (Pond, marsh, river, stream, dock etc) Date of Mapping: 1932	A8NE (SE)	497	-	505936 180349
231	**Potentially Infilled Land (Water)** Use: Unknown Filled Ground (Pond, marsh, river, stream, dock etc) Date of Mapping: 1900	A14SW (E)	522	-	506289 180675
232	**Potentially Infilled Land (Water)** Use: Unknown Filled Ground (Pond, marsh, river, stream, dock etc) Date of Mapping: 1900	A14NW (E)	536	-	506291 181079
233	**Potentially Infilled Land (Water)** Use: Unknown Filled Ground (Pond, marsh, river, stream, dock etc) Date of Mapping: 1900	A7NE (SW)	567	-	505373 180315
234	**Potentially Infilled Land (Water)** Use: Unknown Filled Ground (Pond, marsh, river, stream, dock etc) Date of Mapping: 1934	A17SE (NW)	631	-	505146 181273
235	**Potentially Infilled Land (Water)** Use: Unknown Filled Ground (Pond, marsh, river, stream, dock etc) Date of Mapping: 1881	A14NE (E)	677	-	506466 180989
236	**Potentially Infilled Land (Water)** Use: Unknown Filled Ground (Pond, marsh, river, stream, dock etc) Date of Mapping: 1900	A9NW (SE)	702	-	506174 180250
237	**Potentially Infilled Land (Water)** Use: Unknown Filled Ground (Pond, marsh, river, stream, dock etc) Date of Mapping: 1934	A17SE (NW)	708	-	505072 181300
238	**Potentially Infilled Land (Water)** Use: Unknown Filled Ground (Pond, marsh, river, stream, dock etc) Date of Mapping: 1960	A8SW (S)	708	-	505611 180081
239	**Potentially Infilled Land (Water)** Use: Unknown Filled Ground (Pond, marsh, river, stream, dock etc) Date of Mapping: 1934	A7SE (S)	824	-	505379 180023
240	**Potentially Infilled Land (Water)** Use: Unknown Filled Ground (Pond, marsh, river, stream, dock etc) Date of Mapping: 1934	A19SE (NE)	989	-	506557 181526

Map ID	Details	Quadrant Reference (Compass Direction)	Estimated Distance From Site	Contact	NGR
	Registered Waste Treatment or Disposal Sites				
241	Licence Holder: Sweeney Environmental Ltd Licence Reference: WML80420 Site Location: Trout Lane Depot, Yiewsley, WEST DRAYTON, Middlesex, UB7 7XE Operator Location: Trout Lane Depot, Yiewsley, WEST DRAYTON, Middlesex, UB7 7XE Authority: Environment Agency - Thames Region, North East Area Site Category: Transfer - with treatment Max Input Rate: Very Large (Equal to or greater than 250,000 tonnes per year) Waste Source Restrictions: No known restriction on source of waste Licence Status: Operational as far as is knownOperational Dated: 29th November 1999 Preceded By Licence: Not Given Superseded By Licence: Not Given Positional Accuracy: Positioned by the supplier Boundary Quality: Good Authorised Waste: Lwra Cat Bii General Scrap Metal Waste Lwra Cat. A Inert Waste Lwra Cat. Bi General Non-Putrescible Waste Maximum Storage Of Processed Concrete/Hardcore Maximum Storage Of Processed Soils Maximum Storage Of Waste Prohibited Waste: Other Waste/Waste Not Otherwise Specified	A12SE (W)	403	2	505255 180779

Map ID	Details	Quadrant Reference (Compass Direction)	Estimated Distance From Site	Contact	NGR
	BGS 1:625,000 Solid Geology Description: Thames Group	A13NW (N)	0	1	505723 180861
	BGS Estimated Soil Chemistry Source: British Geological Survey, National Geoscience Information Service Soil Sample Type: Rural Soil Arsenic Concentration: no data Cadmium Concentration: <1.8 mg/kg Chromium Concentration: no data Lead Concentration: 100 - 200 mg/kg Nickel Concentration: no data	A13NW (N)	0	1	505723 180861
	BGS Estimated Soil Chemistry Source: British Geological Survey, National Geoscience Information Service Soil Sample Type: Rural Soil Arsenic Concentration: no data Cadmium Concentration: <1.8 mg/kg Chromium Concentration: no data Lead Concentration: <100 mg/kg Nickel Concentration: no data	A13NW (W)	147	1	505500 180861
	BGS Estimated Soil Chemistry Source: British Geological Survey, National Geoscience Information Service Soil Sample Type: Rural Soil and Sediment Arsenic Concentration: 15 - 25 mg/kg Cadmium Concentration: <1.8 mg/kg Chromium Concentration: 60 - 90 mg/kg Lead Concentration: <100 mg/kg Nickel Concentration: 15 - 30 mg/kg	A8NW (S)	374	1	505633 180415
	BGS Estimated Soil Chemistry Source: British Geological Survey, National Geoscience Information Service Soil Sample Type: Rural Soil and Sediment Arsenic Concentration: 15 - 25 mg/kg Cadmium Concentration: <1.8 mg/kg Chromium Concentration: 60 - 90 mg/kg Lead Concentration: <100 mg/kg Nickel Concentration: 15 - 30 mg/kg	A12NW (W)	672	1	505000 181052
	BGS Estimated Soil Chemistry Source: British Geological Survey, National Geoscience Information Service Soil Sample Type: Rural Soil Arsenic Concentration: no data Cadmium Concentration: <1.8 mg/kg Chromium Concentration: no data Lead Concentration: <100 mg/kg Nickel Concentration: no data	A17SW (NW)	758	1	505000 181280
	BGS Estimated Soil Chemistry Source: British Geological Survey, National Geoscience Information Service Soil Sample Type: Rural Soil and Sediment Arsenic Concentration: 15 - 25 mg/kg Cadmium Concentration: <1.8 mg/kg Chromium Concentration: 90 - 120 mg/kg Lead Concentration: <100 mg/kg Nickel Concentration: 15 - 30 mg/kg	A7SE (SW)	883	1	505185 180062

Map ID	Details	Quadrant Reference (Compass Direction)	Estimated Distance From Site	Contact	NGR
	BGS Estimated Soil Chemistry Source: British Geological Survey, National Geoscience Information Service Soil Sample Type: Rural Soil and Sediment Arsenic Concentration: 15 - 25 mg/kg Cadmium Concentration: <1.8 mg/kg Chromium Concentration: 90 - 120 mg/kg Lead Concentration: <100 mg/kg Nickel Concentration: 15 - 30 mg/kg	A7NW (SW)	887	1	505018 180209
	BGS Estimated Soil Chemistry Source: British Geological Survey, National Geoscience Information Service Soil Sample Type: Rural Soil and Sediment Arsenic Concentration: 15 - 25 mg/kg Cadmium Concentration: <1.8 mg/kg Chromium Concentration: 90 - 120 mg/kg Lead Concentration: <100 mg/kg Nickel Concentration: 30 - 45 mg/kg	A7SE (SW)	920	1	505212 180000
	BGS Estimated Soil Chemistry Source: British Geological Survey, National Geoscience Information Service Soil Sample Type: Rural Soil and Sediment Arsenic Concentration: 15 - 25 mg/kg Cadmium Concentration: <1.8 mg/kg Chromium Concentration: 60 - 90 mg/kg Lead Concentration: 100 - 200 mg/kg Nickel Concentration: 15 - 30 mg/kg	A17SW (NW)	921	1	504963 181507
	BGS Estimated Soil Chemistry Source: British Geological Survey, National Geoscience Information Service Soil Sample Type: Rural Soil Arsenic Concentration: no data Cadmium Concentration: <1.8 mg/kg Chromium Concentration: no data Lead Concentration: 100 - 200 mg/kg Nickel Concentration: no data	A17SW (NW)	966	1	504899 181500
242	**BGS Recorded Mineral Sites** Site Name: Cowley Peachey Brickfield Location: Cowley Peachey, Yiewsley, Middlesex Source: British Geological Survey, National Geoscience Information Service Reference: 19751 Type: Opencast **Status: Ceased** Operator: Unknown Operator Operator Location: Not Supplied Periodic Type: Quaternary Geology: Langley Silt Formation Commodity: Common Clay and Shale Positional Accuracy: Located by supplier to within 10m	A13NW (W)	242	1	505415 180940
243	**BGS Recorded Mineral Sites** Site Name: Fray'S River Gravel Pit Location: Cowley Peachey, Yiewsley, Middlesex Source: British Geological Survey, National Geoscience Information Service Reference: 19754 Type: Opencast **Status: Ceased** Operator: Unknown Operator Operator Location: Not Supplied Periodic Type: Quaternary Geology: Lynch Hill Gravel Member, Maidenhead Formation (River Thames Gravel) Commodity: Sand and Gravel Positional Accuracy: Located by supplier to within 10m	A13SW (W)	254	1	505395 180845

Map ID	Details	Quadrant Reference (Compass Direction)	Estimated Distance From Site	Contact	NGR
244	**BGS Recorded Mineral Sites** Site Name: Cowley Peachey Brickfield Location: Cowley Peachey, Yiewsley, Middlesex Source: British Geological Survey, National Geoscience Information Service Reference: 19750 Type: Opencast **Status: Ceased** Operator: Unknown Operator Operator Location: Not Supplied Periodic Type: Quaternary Geology: Langley Silt Formation Commodity: Common Clay and Shale Positional Accuracy: Located by supplier to within 10m	A13NW (NW)	268	1	505560 181150
245	**BGS Recorded Mineral Sites** Site Name: Cowley Peachey Brickfield Location: Cowley Peachey, Yiewsley, Middlesex Source: British Geological Survey, National Geoscience Information Service Reference: 19749 Type: Opencast **Status: Ceased** Operator: Unknown Operator Operator Location: Not Supplied Periodic Type: Quaternary Geology: Langley Silt Formation Commodity: Common Clay and Shale Positional Accuracy: Located by supplier to within 10m	A18SW (N)	483	1	505575 181375
246	**BGS Recorded Mineral Sites** Site Name: Cowley Peachey Brickfield Location: Cowley Peachey, Yiewsley, Middlesex Source: British Geological Survey, National Geoscience Information Service Reference: 19748 Type: Opencast **Status: Ceased** Operator: Unknown Operator Operator Location: Not Supplied Periodic Type: Quaternary Geology: Langley Silt Formation Commodity: Common Clay and Shale Positional Accuracy: Located by supplier to within 10m	A17SE (NW)	510	1	505375 181325
247	**BGS Recorded Mineral Sites** Site Name: Trout Villa Gravel Pit Location: Cowley Peachey, Yiewsley, Middlesex Source: British Geological Survey, National Geoscience Information Service Reference: 19756 Type: Opencast **Status: Ceased** Operator: Unknown Operator Operator Location: Not Supplied Periodic Type: Quaternary Geology: Shepperton Gravel Member Commodity: Sand and Gravel Positional Accuracy: Located by supplier to within 10m	A12SE (SW)	529	1	505185 180615
248	**BGS Recorded Mineral Sites** Site Name: Yiewsley Brickfields Location: Yiewsley, Middlesex Source: British Geological Survey, National Geoscience Information Service Reference: 19702 Type: Opencast **Status: Ceased** Operator: Unknown Operator Operator Location: Not Supplied Periodic Type: Quaternary Geology: Langley Silt Formation Commodity: Common Clay and Shale Positional Accuracy: Located by supplier to within 10m	A14SW (E)	538	1	506325 180735
248	**BGS Recorded Mineral Sites** Site Name: Yiewsley Gravel Pit Location: Yiewsley, Middlesex Source: British Geological Survey, National Geoscience Information Service Reference: 19708 Type: Opencast **Status: Ceased** Operator: Unknown Operator Operator Location: Not Supplied Periodic Type: Quaternary Geology: Lynch Hill Gravel Member, Maidenhead Formation (River Thames Gravel) Commodity: Sand and Gravel Positional Accuracy: Located by supplier to within 10m	A14SW (E)	558	1	506340 180715

Map ID	Details	Quadrant Reference (Compass Direction)	Estimated Distance From Site	Contact	NGR
249	**BGS Recorded Mineral Sites** Site Name: Cowley Peachey Brick Works Location: Cowley Peachey, Yiewsley, Middlesex Source: British Geological Survey, National Geoscience Information Service Reference: 19746 Type: Opencast **Status: Ceased** Operator: Unknown Operator Operator Location: Not Supplied Periodic Type: Quaternary Geology: Langley Silt Formation Commodity: Common Clay and Shale Positional Accuracy: Located by supplier to within 10m	A18NW (N)	641	1	505685 181560
250	**BGS Recorded Mineral Sites** Site Name: Yiewsley Gravel Pit Location: Yiewsley, Middlesex Source: British Geological Survey, National Geoscience Information Service Reference: 19706 Type: Opencast **Status: Ceased** Operator: Unknown Operator Operator Location: Not Supplied Periodic Type: Quaternary Geology: Lynch Hill Gravel Member, Maidenhead Formation (River Thames Gravel) Commodity: Sand and Gravel Positional Accuracy: Located by supplier to within 10m	A14NE (E)	656	1	506400 181130
250	**BGS Recorded Mineral Sites** Site Name: Yiewsley Brickfields Location: Yiewsley, Middlesex Source: British Geological Survey, National Geoscience Information Service Reference: 19700 Type: Opencast **Status: Ceased** Operator: Unknown Operator Operator Location: Not Supplied Periodic Type: Quaternary Geology: Langley Silt Formation Commodity: Common Clay and Shale Positional Accuracy: Located by supplier to within 10m	A14NW (NE)	659	1	506390 181160
251	**BGS Recorded Mineral Sites** Site Name: West Drayton Rail Depot Location: West Drayton, Hillingdon, Middlesex Source: British Geological Survey, National Geoscience Information Service Reference: 190935 Type: Rail Depot **Status: Active** Operator: Tarmac (A Crh Company) Operator Location: Not Supplied Periodic Type: Not Available Geology: Quarry (Hard Rock) Commodity: Crushed Rock Positional Accuracy: Located by supplier to within 10m	A8SW (S)	693	1	505450 180135
252	**BGS Recorded Mineral Sites** Site Name: Cowley Peachey Brick Yard Location: Cowley Peachey, Yiewsley, Middlesex Source: British Geological Survey, National Geoscience Information Service Reference: 19747 Type: Opencast **Status: Ceased** Operator: Unknown Operator Operator Location: Not Supplied Periodic Type: Quaternary Geology: Langley Silt Formation Commodity: Common Clay and Shale Positional Accuracy: Located by supplier to within 10m	A18NE (N)	709	1	505885 181625
253	**BGS Recorded Mineral Sites** Site Name: Trout Lane Gravel Pit Location: Iver, Buckinghamshire Source: British Geological Survey, National Geoscience Information Service Reference: 18969 Type: Opencast **Status: Ceased** Operator: William Boyer & Sons Ltd. Operator Location: Not Supplied Periodic Type: Quaternary Geology: Shepperton Gravel Member Commodity: Sand and Gravel Positional Accuracy: Located by supplier to within 10m	A7NE (SW)	725	1	505110 180355

Map ID	Details	Quadrant Reference (Compass Direction)	Estimated Distance From Site	Contact	NGR
254	**BGS Recorded Mineral Sites** Site Name: Falling Lane Gravel Pit Location: Yiewsley, Middlesex Source: British Geological Survey, National Geoscience Information Service Reference: 19707 Type: Opencast **Status: Ceased** Operator: Unknown Operator Operator Location: Not Supplied Periodic Type: Quaternary Geology: Lynch Hill Gravel Member, Maidenhead Formation (River Thames Gravel) Commodity: Sand and Gravel Positional Accuracy: Located by supplier to within 10m	A14NE (E)	749	1	506550 180875
255	**BGS Recorded Mineral Sites** Site Name: Cowley Peachey Gravel Pit Location: Cowley Peachey, Yiewsley, Middlesex Source: British Geological Survey, National Geoscience Information Service Reference: 19755 Type: Opencast **Status: Ceased** Operator: Unknown Operator Operator Location: Not Supplied Periodic Type: Quaternary Geology: Shepperton Gravel Member Commodity: Sand and Gravel Positional Accuracy: Located by supplier to within 10m	A12NW (W)	758	1	504890 180905
256	**BGS Recorded Mineral Sites** Site Name: Cowley Peachey Brick Works Location: Cowley Peachey, Yiewsley, Middlesex Source: British Geological Survey, National Geoscience Information Service Reference: 19745 Type: Opencast **Status: Ceased** Operator: Unknown Operator Operator Location: Not Supplied Periodic Type: Quaternary Geology: Langley Silt Formation Commodity: Common Clay and Shale Positional Accuracy: Located by supplier to within 10m	A18NW (N)	771	1	505480 181650
257	**BGS Recorded Mineral Sites** Site Name: Cowley Peachey Brickyard Location: Cowley Peachey, Yiewsley, Middlesex Source: British Geological Survey, National Geoscience Information Service Reference: 19744 Type: Opencast **Status: Ceased** Operator: Unknown Operator Operator Location: Not Supplied Periodic Type: Quaternary Geology: Langley Silt Formation Commodity: Common Clay and Shale Positional Accuracy: Located by supplier to within 10m	A17NE (NW)	808	1	505290 181620
258	**BGS Recorded Mineral Sites** Site Name: Cowley Peachey Gravel Pit Location: Cowley Peachey, Yiewsley, Middlesex Source: British Geological Survey, National Geoscience Information Service Reference: 19753 Type: Opencast **Status: Ceased** Operator: Individual'S Name Withheld Operator Location: Not Supplied Periodic Type: Quaternary Geology: Shepperton Gravel Member Commodity: Sand and Gravel Positional Accuracy: Located by supplier to within 10m	A17SW (NW)	845	1	505015 181450
259	**BGS Recorded Mineral Sites** Site Name: Cowley Peachey Gravel Pit Location: Cowley Peachey, Yiewsley, Middlesex Source: British Geological Survey, National Geoscience Information Service Reference: 19752 Type: Opencast **Status: Ceased** Operator: Individual'S Name Withheld Operator Location: Not Supplied Periodic Type: Quaternary Geology: Shepperton Gravel Member Commodity: Sand and Gravel Positional Accuracy: Located by supplier to within 10m	A17SW (NW)	882	1	504870 181300

Map ID	Details	Quadrant Reference (Compass Direction)	Estimated Distance From Site	Contact	NGR
260	**BGS Recorded Mineral Sites** Site Name: Yiewsley Brickfields Location: Yiewsley, Middlesex Source: British Geological Survey, National Geoscience Information Service Reference: 19703 Type: Opencast **Status: Ceased** Operator: Unknown Operator Operator Location: Not Supplied Periodic Type: Quaternary Geology: Langley Silt Formation Commodity: Common Clay and Shale Positional Accuracy: Located by supplier to within 10m	A14SE (E)	890	1	506665 180645
261	**BGS Recorded Mineral Sites** Site Name: Rooks Farm Gravel Pit Location: West Drayton, Middlesex Source: British Geological Survey, National Geoscience Information Service Reference: 79048 Type: Opencast **Status: Ceased** Operator: Unknown Operator Operator Location: Not Supplied Periodic Type: Quaternary Geology: Langley Silt Member Commodity: Sand and Gravel Positional Accuracy: Located by supplier to within 10m	A9SW (SE)	895	1	506157 180017
262	**BGS Recorded Mineral Sites** Site Name: Yiewsley Brickfields Location: Yiewsley, Middlesex Source: British Geological Survey, National Geoscience Information Service Reference: 19701 Type: Opencast **Status: Ceased** Operator: Unknown Operator Operator Location: Not Supplied Periodic Type: Quaternary Geology: Langley Silt Formation Commodity: Common Clay and Shale Positional Accuracy: Located by supplier to within 10m	A19SE (E)	945	1	506685 181195
263	**BGS Recorded Mineral Sites** Site Name: Trout Lane Gravel Pit Location: Iver, Buckinghamshire Source: British Geological Survey, National Geoscience Information Service Reference: 18968 Type: Opencast **Status: Ceased** Operator: William Boyer & Sons Ltd. Operator Location: Not Supplied Periodic Type: Quaternary Geology: Shepperton Gravel Member Commodity: Sand and Gravel Positional Accuracy: Located by supplier to within 10m	A7NW (W)	953	1	504770 180500
	BGS Measured Urban Soil Chemistry Source: British Geological Survey, National Geoscience Information Service Grid: 505882, 180798 Soil Sample Type: Topsoil Sample Area: London Arsenic Measured Concentration: 16.70 mg/kg Cadmium Measured Concentration: 0.60 mg/kg Chromium Measured Concentration: 60.70 mg/kg Lead Measured Concentration: 163.80 mg/kg Nickel Measured Concentration: 22.30 mg/kg	A13SE (E)	102	1	505882 180798

Map ID	Details	Quadrant Reference (Compass Direction)	Estimated Distance From Site	Contact	NGR
	BGS Measured Urban Soil Chemistry Source: British Geological Survey, National Geoscience Information Service Grid: 505363, 180835 Soil Sample Type: Topsoil Sample Area: London Arsenic Measured Concentration: 29.30 mg/kg Cadmium Measured Concentration: 1.60 mg/kg Chromium Measured Concentration: 105.10 mg/kg Lead Measured Concentration: 789.40 mg/kg Nickel Measured Concentration: 55.60 mg/kg	A12SE (W)	287	1	505363 180835
	BGS Measured Urban Soil Chemistry Source: British Geological Survey, National Geoscience Information Service Grid: 505785, 181216 Soil Sample Type: Topsoil Sample Area: London Arsenic Measured Concentration: 19.00 mg/kg Cadmium Measured Concentration: 0.50 mg/kg Chromium Measured Concentration: 65.00 mg/kg Lead Measured Concentration: 467.50 mg/kg Nickel Measured Concentration: 30.80 mg/kg	A18SE (N)	291	1	505785 181216
	BGS Measured Urban Soil Chemistry Source: British Geological Survey, National Geoscience Information Service Grid: 505256, 181167 Soil Sample Type: Topsoil Sample Area: London Arsenic Measured Concentration: 18.70 mg/kg Cadmium Measured Concentration: 1.00 mg/kg Chromium Measured Concentration: 58.20 mg/kg Lead Measured Concentration: 697.10 mg/kg Nickel Measured Concentration: 33.40 mg/kg	A12NE (NW)	481	1	505256 181167
	BGS Measured Urban Soil Chemistry Source: British Geological Survey, National Geoscience Information Service Grid: 506273, 180736 Soil Sample Type: Topsoil Sample Area: London Arsenic Measured Concentration: 39.10 mg/kg Cadmium Measured Concentration: 0.60 mg/kg Chromium Measured Concentration: 82.50 mg/kg Lead Measured Concentration: 692.20 mg/kg Nickel Measured Concentration: 46.70 mg/kg	A14SW (E)	488	1	506273 180736
	BGS Measured Urban Soil Chemistry Source: British Geological Survey, National Geoscience Information Service Grid: 505730, 180268 Soil Sample Type: Topsoil Sample Area: London Arsenic Measured Concentration: 16.40 mg/kg Cadmium Measured Concentration: 0.30 mg/kg Chromium Measured Concentration: 67.80 mg/kg Lead Measured Concentration: 121.30 mg/kg Nickel Measured Concentration: 26.20 mg/kg	A8NE (S)	517	1	505730 180268

Map ID	Details	Quadrant Reference (Compass Direction)	Estimated Distance From Site	Contact	NGR
	BGS Measured Urban Soil Chemistry Source: British Geological Survey, National Geoscience Information Service Grid: 505308, 180353 Soil Sample Type: Topsoil Sample Area: London Arsenic Measured Concentration: 14.60 mg/kg Cadmium Measured Concentration: 3.70 mg/kg Chromium Measured Concentration: 91.70 mg/kg Lead Measured Concentration: 104.30 mg/kg Nickel Measured Concentration: 36.40 mg/kg	A7NE (SW)	579	1	505308 180353
	BGS Measured Urban Soil Chemistry Source: British Geological Survey, National Geoscience Information Service Grid: 506279, 181253 Soil Sample Type: Topsoil Sample Area: London Arsenic Measured Concentration: 21.70 mg/kg Cadmium Measured Concentration: 0.90 mg/kg Chromium Measured Concentration: 76.00 mg/kg Lead Measured Concentration: 383.50 mg/kg Nickel Measured Concentration: 27.90 mg/kg	A19SW (NE)	605	1	506279 181253
	BGS Measured Urban Soil Chemistry Source: British Geological Survey, National Geoscience Information Service Grid: 506249, 180258 Soil Sample Type: Topsoil Sample Area: London Arsenic Measured Concentration: 21.20 mg/kg Cadmium Measured Concentration: 0.80 mg/kg Chromium Measured Concentration: 75.60 mg/kg Lead Measured Concentration: 544.70 mg/kg Nickel Measured Concentration: 39.30 mg/kg	A9NW (SE)	740	1	506249 180258
	BGS Measured Urban Soil Chemistry Source: British Geological Survey, National Geoscience Information Service Grid: 504836, 180798 Soil Sample Type: Topsoil Sample Area: London Arsenic Measured Concentration: 50.30 mg/kg Cadmium Measured Concentration: 4.20 mg/kg Chromium Measured Concentration: 145.30 mg/kg Lead Measured Concentration: 1250.80 mg/kg Nickel Measured Concentration: 100.80 mg/kg	A12SW (W)	815	1	504836 180798
	BGS Measured Urban Soil Chemistry Source: British Geological Survey, National Geoscience Information Service Grid: 505747, 181784 Soil Sample Type: Topsoil Sample Area: London Arsenic Measured Concentration: 13.30 mg/kg Cadmium Measured Concentration: 0.60 mg/kg Chromium Measured Concentration: 76.10 mg/kg Lead Measured Concentration: 170.60 mg/kg Nickel Measured Concentration: 22.90 mg/kg	A18NE (N)	859	1	505747 181784

Map ID	Details	Quadrant Reference (Compass Direction)	Estimated Distance From Site	Contact	NGR
	BGS Measured Urban Soil Chemistry Source: British Geological Survey, National Geoscience Information Service Grid: 506732, 180820 Soil Sample Type: Topsoil Sample Area: London Arsenic Measured Concentration: 16.60 mg/kg Cadmium Measured Concentration: 0.60 mg/kg Chromium Measured Concentration: 74.00 mg/kg Lead Measured Concentration: 208.10 mg/kg Nickel Measured Concentration: 29.40 mg/kg	A14SE (E)	931	1	506732 180820
	BGS Measured Urban Soil Chemistry Source: British Geological Survey, National Geoscience Information Service Grid: 506240, 181746 Soil Sample Type: Topsoil Sample Area: London Arsenic Measured Concentration: 20.40 mg/kg Cadmium Measured Concentration: 0.60 mg/kg Chromium Measured Concentration: 76.80 mg/kg Lead Measured Concentration: 84.70 mg/kg Nickel Measured Concentration: 36.20 mg/kg	A19NW (NE)	945	1	506240 181746
	BGS Measured Urban Soil Chemistry Source: British Geological Survey, National Geoscience Information Service Grid: 504755, 181248 Soil Sample Type: Topsoil Sample Area: London Arsenic Measured Concentration: 13.80 mg/kg Cadmium Measured Concentration: 0.70 mg/kg Chromium Measured Concentration: 80.00 mg/kg Lead Measured Concentration: 98.10 mg/kg Nickel Measured Concentration: 45.60 mg/kg	A17SW (W)	966	1	504755 181248
	BGS Measured Urban Soil Chemistry Source: British Geological Survey, National Geoscience Information Service Grid: 506681, 181268 Soil Sample Type: Topsoil Sample Area: London Arsenic Measured Concentration: 20.60 mg/kg Cadmium Measured Concentration: 0.60 mg/kg Chromium Measured Concentration: 280.60 mg/kg Lead Measured Concentration: 264.80 mg/kg Nickel Measured Concentration: 33.10 mg/kg	A19SE (NE)	969	1	506681 181268

Map ID	Details	Quadrant Reference (Compass Direction)	Estimated Distance From Site	Contact	NGR
	BGS Urban Soil Chemistry Averages Source: British Geological Survey, National Geoscience Information Service Sample Area: London Count Id: 7209 Arsenic Minimum Concentration: 1.00 mg/kg Arsenic Average Concentration: 17.00 mg/kg Arsenic Maximum Concentration: 161.00 mg/kg Cadmium Minimum Concentration: 0.10 mg/kg Cadmium Average Concentration: 0.90 mg/kg Cadmium Maximum Concentration: 165.20 mg/kg Chromium Minimum Concentration: 13.00 mg/kg Chromium Average Concentration: 79.00 mg/kg Chromium Maximum Concentration: 2094.00 mg/kg Lead Minimum Concentration: 11.00 mg/kg Lead Average Concentration: 280.00 mg/kg Lead Maximum Concentration: 10000.00 mg/kg Nickel Minimum Concentration: 2.00 mg/kg Nickel Average Concentration: 28.00 mg/kg Nickel Maximum Concentration: 506.00 mg/kg	A13NW (N)	0	1	505723 180861
	Coal Mining Affected Areas In an area that might not be affected by coal mining				
	Non Coal Mining Areas of Great Britain No Hazard				
	Potential for Collapsible Ground Stability Hazards Hazard Potential: Very Low Source: British Geological Survey, National Geoscience Information Service	A13SW (SW)	0	1	505676 180833
	Potential for Collapsible Ground Stability Hazards Hazard Potential: Low Source: British Geological Survey, National Geoscience Information Service	A13NW (N)	0	1	505723 180861
	Potential for Collapsible Ground Stability Hazards Hazard Potential: Low Source: British Geological Survey, National Geoscience Information Service	A13SW (SW)	25	1	505651 180819
	Potential for Collapsible Ground Stability Hazards Hazard Potential: Very Low Source: British Geological Survey, National Geoscience Information Service	A13NW (NW)	120	1	505603 181010
	Potential for Collapsible Ground Stability Hazards Hazard Potential: Very Low Source: British Geological Survey, National Geoscience Information Service	A13SW (S)	186	1	505637 180607
	Potential for Collapsible Ground Stability Hazards Hazard Potential: No Hazard Source: British Geological Survey, National Geoscience Information Service	A13SW (SW)	218	1	505558 180614
	Potential for Compressible Ground Stability Hazards Hazard Potential: No Hazard Source: British Geological Survey, National Geoscience Information Service	A13NW (N)	0	1	505723 180861
	Potential for Compressible Ground Stability Hazards Hazard Potential: Very Low Source: British Geological Survey, National Geoscience Information Service	A13SW (W)	26	1	505642 180833
	Potential for Compressible Ground Stability Hazards Hazard Potential: Moderate Source: British Geological Survey, National Geoscience Information Service	A13SW (W)	65	1	505607 180815
	Potential for Ground Dissolution Stability Hazards Hazard Potential: No Hazard Source: British Geological Survey, National Geoscience Information Service	A13NW (N)	0	1	505723 180861

Map ID	Details	Quadrant Reference (Compass Direction)	Estimated Distance From Site	Contact	NGR
	Potential for Landslide Ground Stability Hazards Hazard Potential: Very Low Source: British Geological Survey, National Geoscience Information Service	A13NW (N)	0	1	505723 180861
	Potential for Running Sand Ground Stability Hazards Hazard Potential: No Hazard Source: British Geological Survey, National Geoscience Information Service	A13NW (N)	0	1	505723 180861
	Potential for Running Sand Ground Stability Hazards Hazard Potential: Very Low Source: British Geological Survey, National Geoscience Information Service	A13SW (SW)	0	1	505676 180833
	Potential for Running Sand Ground Stability Hazards Hazard Potential: No Hazard Source: British Geological Survey, National Geoscience Information Service	A13SW (SW)	25	1	505651 180819
	Potential for Running Sand Ground Stability Hazards Hazard Potential: No Hazard Source: British Geological Survey, National Geoscience Information Service	A13NW (W)	31	1	505617 180867
	Potential for Running Sand Ground Stability Hazards Hazard Potential: Very Low Source: British Geological Survey, National Geoscience Information Service	A13NW (NW)	120	1	505603 181010
	Potential for Running Sand Ground Stability Hazards Hazard Potential: Low Source: British Geological Survey, National Geoscience Information Service	A13SW (SW)	218	1	505558 180614
	Potential for Shrinking or Swelling Clay Ground Stability Hazards Hazard Potential: Very Low Source: British Geological Survey, National Geoscience Information Service	A13SE (SE)	0	1	505749 180822
	Potential for Shrinking or Swelling Clay Ground Stability Hazards Hazard Potential: Low Source: British Geological Survey, National Geoscience Information Service	A13NW (N)	0	1	505723 180861
	Potential for Shrinking or Swelling Clay Ground Stability Hazards Hazard Potential: No Hazard Source: British Geological Survey, National Geoscience Information Service	A13SW (S)	7	1	505697 180778
	Potential for Shrinking or Swelling Clay Ground Stability Hazards Hazard Potential: Very Low Source: British Geological Survey, National Geoscience Information Service	A13SW (S)	41	1	505677 180747
	Potential for Shrinking or Swelling Clay Ground Stability Hazards Hazard Potential: No Hazard Source: British Geological Survey, National Geoscience Information Service	A13NW (W)	186	1	505465 180911
	Potential for Shrinking or Swelling Clay Ground Stability Hazards Hazard Potential: No Hazard Source: British Geological Survey, National Geoscience Information Service	A13SW (S)	187	1	505649 180602
	Potential for Shrinking or Swelling Clay Ground Stability Hazards Hazard Potential: Very Low Source: British Geological Survey, National Geoscience Information Service	A13NW (N)	189	1	505680 181098
	Potential for Shrinking or Swelling Clay Ground Stability Hazards Hazard Potential: No Hazard Source: British Geological Survey, National Geoscience Information Service	A13NW (N)	195	1	505660 181097
	Radon Potential - Radon Affected Areas Affected Area: The property is in a Lower probability radon area (less than 1% of homes are estimated to be at or above the Action Level). Source: British Geological Survey, National Geoscience Information Service	A13NW (N)	0	1	505723 180861
	Radon Potential - Radon Protection Measures Protection Measure: No radon protective measures are necessary in the construction of new dwellings or extensions Source: British Geological Survey, National Geoscience Information Service	A13NW (N)	0	1	505723 180861

Map ID	Details	Quadrant Reference (Compass Direction)	Estimated Distance From Site	Contact	NGR
264	**Contemporary Trade Directory Entries** Name: D & B Crash Repairs Location: 217, High Street, Yiewsley, West Drayton, UB7 7GN Classification: Garage Services **Status: Active** Positional Accuracy: Automatically positioned to the address	A13SW (S)	0	-	505714 180838
264	**Contemporary Trade Directory Entries** Name: D & B Crash Repairs Location: 217, High Street, Yiewsley, West Drayton, UB7 7GN Classification: Car Body Repairs **Status: Active** Positional Accuracy: Automatically positioned to the address	A13SW (S)	0	-	505714 180838
264	**Contemporary Trade Directory Entries** Name: D & B Crash Repairs Location: 217, High Street, Yiewsley, West Drayton, Middlesex, UB7 7GN Classification: Car Body Repairs **Status: Inactive** Positional Accuracy: Manually positioned to the address or location	A13SW (S)	0	-	505715 180839
265	**Contemporary Trade Directory Entries** Name: Shell (Uk) Ltd Location: 209, High Street, Yiewsley, West Drayton, Middlesex, UB7 7QP Classification: Petrol Filling Stations - 24 Hour **Status: Inactive** Positional Accuracy: Manually positioned to the address or location	A13SE (E)	17	-	505798 180833
265	**Contemporary Trade Directory Entries** Name: Rpl Business Systems Plc Location: R P L House, 215, High Street, Yiewsley, West Drayton, Middlesex, UB7 7QP Classification: Photocopiers **Status: Inactive** Positional Accuracy: Automatically positioned in the proximity of the address	A13NE (E)	30	-	505831 180865
266	**Contemporary Trade Directory Entries** Name: Esselte Ltd Location: Waterside House, 4, Cowley Business Park, High Street, Cowley, Uxbridge, Middlesex, UB8 2HP Classification: Pharmaceutical Manufacturers & Distributors **Status: Inactive** Positional Accuracy: Automatically positioned to the address	A13NW (N)	23	-	505714 180931
267	**Contemporary Trade Directory Entries** Name: Shell Service Station Location: Car Wash At, Service Station, 209, High Street, West Drayton, UB7 7QP Classification: Petrol Filling Stations **Status: Active** Positional Accuracy: Automatically positioned to the address	A13SE (SE)	49	-	505809 180791
268	**Contemporary Trade Directory Entries** Name: Currys Pc World Location: Unit 2, Cowley Retail Park, High Road, Cowley, Uxbridge, UB8 2TE Classification: Electrical Goods Sales, Manufacturers & Wholesalers **Status: Active** Positional Accuracy: Automatically positioned to the address	A13NW (N)	79	-	505696 180986
268	**Contemporary Trade Directory Entries** Name: Currys Location: Unit 2, Cowley Retail Park, High Road, Cowley, Uxbridge, Middlesex, UB8 2TE Classification: Electrical Goods Sales, Manufacturers & Wholesalers **Status: Inactive** Positional Accuracy: Automatically positioned to the address	A13NW (N)	79	-	505696 180986
269	**Contemporary Trade Directory Entries** Name: Siebe Climate Controls Ltd Location: Chantry Works, Chantry Close, West Drayton, Middlesex, UB7 7SP Classification: Central Heating Supplies & Equipment **Status: Inactive** Positional Accuracy: Automatically positioned to the address	A13SE (S)	81	-	505734 180714
270	**Contemporary Trade Directory Entries** Name: Hygienic Environmental Engineering Services Location: Chantry House, 2, Chantry Close, West Drayton, Middlesex, UB7 7QS Classification: Mechanical Engineers **Status: Inactive** Positional Accuracy: Automatically positioned to the address	A13SE (SE)	141	-	505804 180685

Map ID	Details	Quadrant Reference (Compass Direction)	Estimated Distance From Site	Contact	NGR
271	**Contemporary Trade Directory Entries** Name: Mercedes-Benz Heathrow Location: Unit 8, Zodiac Business Park, High Road, Cowley, Uxbridge, UB8 2GU Classification: Car Radiator Servicing & Repairs **Status: Active** Positional Accuracy: Automatically positioned to the address	A13NW (NW)	157	-	505557 181021
272	**Contemporary Trade Directory Entries** Name: R H Jones Location: 4, Trout Road, West Drayton, Middlesex, UB7 7RN Classification: Precision Engineers **Status: Inactive** Positional Accuracy: Automatically positioned to the address	A13SE (S)	160	-	505750 180634
273	**Contemporary Trade Directory Entries** Name: Continental Tyres Location: Continental House, 191, High Street, Yiewsley, West Drayton, UB7 7XW Classification: Tyre Manufacturers & Distributors **Status: Active** Positional Accuracy: Automatically positioned to the address	A13SE (SE)	170	-	505899 180709
273	**Contemporary Trade Directory Entries** Name: R E G (Uk) Location: Continental House, 191, High Street, Yiewsley, West Drayton, Middlesex, UB7 7XW Classification: Recycling Centres **Status: Inactive** Positional Accuracy: Automatically positioned to the address	A13SE (SE)	171	-	505900 180709
274	**Contemporary Trade Directory Entries** Name: F L C Location: Falling Lane, West Drayton, Middlesex, UB7 8AA Classification: Car Dealers - Used **Status: Active** Positional Accuracy: Manually positioned within the geographical locality	A13SE (E)	183	-	505968 180784
274	**Contemporary Trade Directory Entries** Name: Total Location: Falling La, West Drayton, Middlesex, UB7 8AA Classification: Petrol Filling Stations **Status: Inactive** Positional Accuracy: Manually positioned to the address or location	A13SE (SE)	193	-	505962 180754
274	**Contemporary Trade Directory Entries** Name: Falling Lane Service Station Location: Falling La, West Drayton, Middlesex, UB7 8AA Classification: Petrol Filling Stations - 24 Hour **Status: Inactive** Positional Accuracy: Manually positioned to the address or location	A13SE (SE)	193	-	505962 180754
275	**Contemporary Trade Directory Entries** Name: Tailored Home Services England Ltd Location: 23, Gordon Road, Yiewsley, West Drayton, UB7 8AH Classification: Ironing & Home Laundry Services **Status: Active** Positional Accuracy: Automatically positioned to the address	A13NE (E)	190	-	505991 180880
276	**Contemporary Trade Directory Entries** Name: Pulse Developments (England) Ltd Location: Trout Road, West Drayton, Middlesex, UB7 7RN Classification: Precision Engineers **Status: Inactive** Positional Accuracy: Automatically positioned in the proximity of the address	A13SE (SE)	198	-	505839 180640
276	**Contemporary Trade Directory Entries** Name: D R Precision Engineering Location: Trout Road, West Drayton, Middlesex, UB7 7RN Classification: Precision Engineers **Status: Inactive** Positional Accuracy: Automatically positioned in the proximity of the address	A13SE (SE)	198	-	505839 180640
277	**Contemporary Trade Directory Entries** Name: Chips Away Location: Onslow Mills, Trout Road, West Drayton, UB7 7RR Classification: Car Body Repairs **Status: Inactive** Positional Accuracy: Automatically positioned to the address	A13SE (S)	222	-	505771 180576

Map ID	Details	Quadrant Reference (Compass Direction)	Estimated Distance From Site	Contact	NGR
277	**Contemporary Trade Directory Entries** Name: J S Auto Centre Location: Onslow Mills, Trout Road, West Drayton, UB7 7RR Classification: Mot Testing Centres **Status: Inactive** Positional Accuracy: Automatically positioned to the address	A13SE (S)	222	-	505771 180576
277	**Contemporary Trade Directory Entries** Name: J'S M O T Station Location: Onslow Mills, Trout Road, West Drayton, UB7 7RR Classification: Mot Testing Centres **Status: Inactive** Positional Accuracy: Automatically positioned to the address	A13SE (S)	222	-	505771 180576
277	**Contemporary Trade Directory Entries** Name: Hpc Location: Unit 6, Onslow Mills, Trout Road, West Drayton, Middlesex, UB7 7RR Classification: Printers **Status: Inactive** Positional Accuracy: Automatically positioned to the address	A13SE (S)	226	-	505774 180573
277	**Contemporary Trade Directory Entries** Name: Imposing Images Ltd Location: Unit 6, Onslow Mills, Trout Road, West Drayton, Middlesex, UB7 7RR Classification: Printers **Status: Inactive** Positional Accuracy: Automatically positioned to the address	A13SE (S)	226	-	505774 180573
277	**Contemporary Trade Directory Entries** Name: Ridgeway Architectural Glazing Ltd Location: Unit 6, Onslow Mills, Trout Road, West Drayton, Middlesex, UB7 7RR Classification: Aluminium Fabricators **Status: Inactive** Positional Accuracy: Automatically positioned to the address	A13SE (S)	226	-	505774 180573
278	**Contemporary Trade Directory Entries** Name: Legrand Ltd Location: Unit 1,Zodiac Business Pk,High Rd, Cowley, Uxbridge, Middlesex, UB8 2GU Classification: Cable & Wire Equipment Manufacturers **Status: Inactive** Positional Accuracy: Manually positioned to the address or location	A13NW (NW)	239	-	505551 181114
278	**Contemporary Trade Directory Entries** Name: Wiremold Location: Unit 1,Zodiac Business Pk,High Rd, Cowley, Uxbridge, Middlesex, UB8 2GU Classification: Cable & Wire Equipment Manufacturers **Status: Inactive** Positional Accuracy: Manually positioned to the address or location	A13NW (NW)	239	-	505551 181114
279	**Contemporary Trade Directory Entries** Name: Tempur Uk Location: Caxton Point, Printing House Lane, Hayes, UB3 1AP Classification: Bed & Mattress Manufacturers **Status: Active** Positional Accuracy: Automatically positioned to the address	A13SE (SE)	245	-	505851 180591
279	**Contemporary Trade Directory Entries** Name: G W Chapman & Sons Location: Caxton House, Trout Road, West Drayton, Middlesex, UB7 7TQ Classification: Printers **Status: Inactive** Positional Accuracy: Automatically positioned to the address	A13SE (SE)	246	-	505852 180591
279	**Contemporary Trade Directory Entries** Name: Swan Motors Location: Trout Road, West Drayton, Middlesex, UB7 7TG Classification: Car Body Repairs **Status: Inactive** Positional Accuracy: Automatically positioned to the address	A13SE (SE)	249	-	505890 180607
279	**Contemporary Trade Directory Entries** Name: Swan Motors Location: Trout Road, WEST DRAYTON, Middlesex, UB7 7TG Classification: Garage Services **Status: Inactive** Positional Accuracy: Automatically positioned to the address	A13SE (SE)	249	-	505890 180607
279	**Contemporary Trade Directory Entries** Name: Matbry Ltd Location: Matbury Ltd, Kirby Estate, Trout Road, West Drayton, UB7 7RU Classification: Garage Services **Status: Inactive** Positional Accuracy: Automatically positioned to the address	A13SE (SE)	258	-	505880 180592

Map ID	Details	Quadrant Reference (Compass Direction)	Estimated Distance From Site	Contact	NGR
280	**Contemporary Trade Directory Entries** Name: Bas Logistics Ltd Location: Fairfield House, Kirby Estate, Trout Road, West Drayton, Middlesex, UB7 7RU Classification: Road Haulage Services **Status: Inactive** Positional Accuracy: Automatically positioned to the address	A13SE (SE)	281	-	505925 180590
280	**Contemporary Trade Directory Entries** Name: Trout Tool Co Ltd Location: Kirby Estate, Trout Road, West Drayton, Middlesex, UB7 7TE Classification: Press Tool Manufacturers & Distributors **Status: Inactive** Positional Accuracy: Automatically positioned to the address	A13SE (SE)	315	-	505918 180548
280	**Contemporary Trade Directory Entries** Name: Trout Tool Co Ltd Location: Kirby Estate, Trout Road, WEST DRAYTON, Middlesex, UB7 7TE Classification: Press Tool Manufacturers & Distributors **Status: Inactive** Positional Accuracy: Automatically positioned to the address	A13SE (SE)	315	-	505918 180548
280	**Contemporary Trade Directory Entries** Name: Zenith Blinds Ltd Location: Kirby Estate, Trout Road, West Drayton, Middlesex, UB7 7TE Classification: Blinds, Awnings & Canopies **Status: Inactive** Positional Accuracy: Automatically positioned to the address	A13SE (SE)	315	-	505918 180548
280	**Contemporary Trade Directory Entries** Name: Trout Ltd Location: Kirby Estate, Trout Road, West Drayton, Middlesex, UB7 7TE Classification: Engineering Services **Status: Inactive** Positional Accuracy: Automatically positioned to the address	A13SE (SE)	315	-	505918 180548
280	**Contemporary Trade Directory Entries** Name: Trout Tool Co Ltd Location: Kirby Estate, Trout Road, West Drayton, Middlesex, UB7 7TE Classification: Precision Engineers **Status: Inactive** Positional Accuracy: Automatically positioned to the address	A13SE (SE)	315	-	505918 180548
280	**Contemporary Trade Directory Entries** Name: Metalmatics Ltd Location: Unit 6, Kirby Estate, Trout Road, West Drayton, Middlesex, UB7 7RU Classification: Precision Engineers **Status: Inactive** Positional Accuracy: Automatically positioned to the address	A13SE (SE)	328	-	505922 180536
280	**Contemporary Trade Directory Entries** Name: Jesel Motors Ltd Location: Unit 6, Kirby Estate, Trout Road, West Drayton, UB7 7RU Classification: Garage Services **Status: Inactive** Positional Accuracy: Automatically positioned to the address	A13SE (SE)	328	-	505922 180535
280	**Contemporary Trade Directory Entries** Name: Heathrow Shuttle Location: Unit 6 Kirby Industrial Estate,Trout Road, Yiewsley, West Drayton, Middlesex, UB7 7RU Classification: Bus & Coach Operators & Stations **Status: Active** Positional Accuracy: Automatically positioned to the address	A13SE (SE)	336	-	505935 180533
280	**Contemporary Trade Directory Entries** Name: Unlimited Auto Service Location: 4b, St. Stephens Road, West Drayton, UB7 7RL Classification: Garage Services **Status: Inactive** Positional Accuracy: Automatically positioned to the address	A13SE (SE)	340	-	505955 180540
281	**Contemporary Trade Directory Entries** Name: Auto Service Centre Location: Unit 4, Meadow Cottages, Trout Road, Yiewsley, West Drayton, UB7 7RT Classification: Garage Services **Status: Active** Positional Accuracy: Automatically positioned to the address	A8NW (S)	291	-	505594 180511

Map ID	Details	Quadrant Reference (Compass Direction)	Estimated Distance From Site	Contact	NGR
281	**Contemporary Trade Directory Entries** Name: West London Self Storage Location: Unit 4, Meadow Cottages, Trout Road, Yiewsley, West Drayton, UB7 7RT Classification: Storage & Shelving Systems Manufacturers **Status: Inactive** Positional Accuracy: Automatically positioned to the address	A8NW (S)	291	-	505594 180511
281	**Contemporary Trade Directory Entries** Name: Luke'S Kingdom Location: Meadow Cottage, Trout Road, West Drayton, Middlesex, UB7 7RT Classification: Commercial Vehicle Servicing, Repairs, Parts & Accessories **Status: Inactive** Positional Accuracy: Automatically positioned to the address	A8NW (S)	332	-	505584 180471
281	**Contemporary Trade Directory Entries** Name: Towerways Ltd Location: Meadow Cottage, Trout Road, West Drayton, Middlesex, UB7 7RT Classification: Road Haulage Services **Status: Inactive** Positional Accuracy: Automatically positioned to the address	A8NW (S)	332	-	505584 180471
281	**Contemporary Trade Directory Entries** Name: Abc Cars Location: Meadow Cottage, Trout Road, West Drayton, Middlesex, UB7 7RT Classification: Garage Services **Status: Inactive** Positional Accuracy: Automatically positioned to the address	A8NW (S)	332	-	505584 180471
281	**Contemporary Trade Directory Entries** Name: Immediate Pest Control Location: Meadow Cottage, Trout Road, West Drayton, Middlesex, UB7 7RT Classification: Pest & Vermin Control **Status: Inactive** Positional Accuracy: Automatically positioned to the address	A8NW (S)	332	-	505584 180471
281	**Contemporary Trade Directory Entries** Name: Heathrow Automotive Centre Location: Meadow Cottage, Trout Road, West Drayton, Middlesex, UB7 7RT Classification: Car Engine Tuning & Diagnostic Services **Status: Inactive** Positional Accuracy: Automatically positioned to the address	A8NW (S)	332	-	505584 180471
282	**Contemporary Trade Directory Entries** Name: D J Engineering Co Location: Unit 4, Rainbow Industrial Estate, Trout Road, West Drayton, Middlesex, UB7 7XT Classification: Precision Engineers **Status: Inactive** Positional Accuracy: Automatically positioned to the address	A13SE (SE)	307	-	505871 180530
282	**Contemporary Trade Directory Entries** Name: A & G Plastics Ltd Location: Unit 20, Rainbow Industrial Estate, Trout Road, West Drayton, Middlesex, UB7 7XT Classification: Plastic Products - Manufacturers **Status: Inactive** Positional Accuracy: Automatically positioned to the address	A13SE (SE)	307	-	505871 180530
282	**Contemporary Trade Directory Entries** Name: S C Screen Print Location: Unit 16, Rainbow Industrial Estate, Trout Road, West Drayton, Middlesex, UB7 7XT Classification: Screen Process Printers **Status: Inactive** Positional Accuracy: Automatically positioned to the address	A13SE (SE)	307	-	505871 180530
282	**Contemporary Trade Directory Entries** Name: Rainbow Quality Metal Polishing Location: Unit 35, Rainbow Industrial Estate, Trout Road, West Drayton, Middlesex, UB7 7XT Classification: Metal Finishing Services **Status: Inactive** Positional Accuracy: Automatically positioned to the address	A13SE (SE)	307	-	505871 180530
282	**Contemporary Trade Directory Entries** Name: Uk Trucking Location: Rainbow Industrial Estate, Trout Road, West Drayton, Middlesex, UB7 7XT Classification: Road Haulage Services **Status: Inactive** Positional Accuracy: Automatically positioned to the address	A13SE (SE)	307	-	505871 180530

Map ID	Details	Quadrant Reference (Compass Direction)	Estimated Distance From Site	Contact	NGR
282	**Contemporary Trade Directory Entries** Name: The West London Print Co Ltd Location: Unit 1, Rainbow Industrial Estate, Trout Road, West Drayton, Middlesex, UB7 7XT Classification: Printers **Status: Inactive** Positional Accuracy: Automatically positioned to the address	A13SE (SE)	307	-	505871 180530
282	**Contemporary Trade Directory Entries** Name: Chalfont Precision Engineering Location: Unit 43, Rainbow Industrial Estate, Trout Road, West Drayton, Middlesex, UB7 7XT Classification: Precision Engineers **Status: Inactive** Positional Accuracy: Automatically positioned to the address	A13SE (SE)	307	-	505871 180530
282	**Contemporary Trade Directory Entries** Name: Feltham Hydraulic Supplies Location: Unit 2, Rainbow Industrial Estate, Trout Road, West Drayton, Middlesex, UB7 7XT Classification: Hydraulic Engineers **Status: Inactive** Positional Accuracy: Automatically positioned to the address	A13SE (SE)	307	-	505871 180530
282	**Contemporary Trade Directory Entries** Name: One Autocare Location: Unit 4 Rainbow Ind Est,Trout Rd, West Drayton, Middlesex, UB7 7XT Classification: Car Body Repairs **Status: Inactive** Positional Accuracy: Manually positioned to the address or location	A13SE (SE)	307	-	505870 180530
282	**Contemporary Trade Directory Entries** Name: My Repro Location: Unit 20, Rainbow Industrial Estate, Trout Road, West Drayton, Middlesex, UB7 7XT Classification: Printers **Status: Inactive** Positional Accuracy: Automatically positioned to the address	A13SE (SE)	307	-	505871 180530
282	**Contemporary Trade Directory Entries** Name: Seamless Industries Location: Unit 8, Rainbow Industrial Estate, Trout Road, West Drayton, Middlesex, UB7 7XT Classification: Metal Finishing Services **Status: Inactive** Positional Accuracy: Manually positioned to the address or location	A13SE (SE)	307	-	505871 180530
282	**Contemporary Trade Directory Entries** Name: Strobe Electrical Location: Unit 7, Rainbow Industrial Estate, Trout Road, West Drayton, Middlesex, UB7 7XT Classification: Electrical Engineers **Status: Inactive** Positional Accuracy: Automatically positioned to the address	A13SE (SE)	307	-	505871 180530
282	**Contemporary Trade Directory Entries** Name: Swiss Freight Ltd Location: Unit 28, Rainbow Industrial Estate, Trout Road, West Drayton, Middlesex, UB7 7XT Classification: Freight Forwarders **Status: Inactive** Positional Accuracy: Manually positioned to the address or location	A13SE (SE)	307	-	505871 180530
282	**Contemporary Trade Directory Entries** Name: Connex Body Work Ltd Location: Unit 25, Rainbow Industrial Estate, Trout Road, West Drayton, Middlesex, UB7 7XT Classification: Car Body Repairs **Status: Inactive** Positional Accuracy: Automatically positioned to the address	A13SE (SE)	307	-	505871 180530
282	**Contemporary Trade Directory Entries** Name: Connex Body Work Location: Unit 4, Rainbow Industrial Estate, Trout Road, West Drayton, Middlesex, UB7 7XT Classification: Car Body Repairs **Status: Inactive** Positional Accuracy: Automatically positioned to the address	A13SE (SE)	307	-	505871 180530

Map ID	Details	Quadrant Reference (Compass Direction)	Estimated Distance From Site	Contact	NGR
282	**Contemporary Trade Directory Entries** Name: Drayton Transformers Ltd Location: Unit 21, Rainbow Industrial Estate, Trout Road, West Drayton, Middlesex, UB7 7XT Classification: Transformer Manufacturers **Status: Inactive** Positional Accuracy: Automatically positioned to the address	A13SE (SE)	308	-	505871 180530
282	**Contemporary Trade Directory Entries** Name: Knowlton Plastics Location: Unit 3, Rainbow Industrial Estate, Trout Road, West Drayton, Middlesex, UB7 7XT Classification: Plastic Products - Manufacturers **Status: Inactive** Positional Accuracy: Automatically positioned to the address	A13SE (SE)	308	-	505871 180530
282	**Contemporary Trade Directory Entries** Name: Bags Unlimited Location: Unit 17,19,Rainbow Ind Est,Trout Rd, West Drayton, Middlesex, UB7 7XT Classification: Bags, Belts & Accessories - Manufacturers & Suppliers **Status: Inactive** Positional Accuracy: Manually positioned to the address or location	A13SE (SE)	308	-	505871 180530
282	**Contemporary Trade Directory Entries** Name: Glendale Pest Control Location: Unit 8B,Rainbow Ind Est, West Drayton, Middlesex, UB7 7XT Classification: Pest & Vermin Control **Status: Inactive** Positional Accuracy: Manually positioned to the address or location	A13SE (SE)	308	-	505871 180530
282	**Contemporary Trade Directory Entries** Name: Smis Enterprises Location: Rainbow Ind Est,Trout Rd, West Drayton, Middlesex, UB7 7XT Classification: Leather Garments & Products **Status: Inactive** Positional Accuracy: Manually positioned within the geographical locality	A13SE (SE)	308	-	505871 180530
283	**Contemporary Trade Directory Entries** Name: Line And Signs Ltd Location: Unit 2G, Tomo Industrial Estate, Packet Boat Lane, Uxbridge, Middlesex, UB8 2JP Classification: Road Marking & Surfacing Equipment & Material Manufacturers **Status: Inactive** Positional Accuracy: Automatically positioned to the address	A13NW (NW)	319	-	505492 181173
283	**Contemporary Trade Directory Entries** Name: Small Order Springs & Pressings Ltd Location: Unit 2, Tomo Industrial Estate, Packet Boat Lane, Uxbridge, UB8 2JP Classification: Spring Manufacturers & Distributors **Status: Active** Positional Accuracy: Automatically positioned to the address	A13NW (NW)	319	-	505491 181173
283	**Contemporary Trade Directory Entries** Name: Drive Through Services Location: Unit 2A, Tomo Industrial Estate, Packet Boat Lane, Uxbridge, Middlesex, UB8 2JP Classification: Garage Services **Status: Inactive** Positional Accuracy: Automatically positioned to the address	A13NW (NW)	319	-	505492 181173
283	**Contemporary Trade Directory Entries** Name: Pulse Developments Location: Unit 2B, Tomo Industrial Estate, Packet Boat Lane, Uxbridge, Middlesex, UB8 2JP Classification: Precision Engineers **Status: Inactive** Positional Accuracy: Manually positioned to the address or location	A13NW (NW)	319	-	505492 181173
283	**Contemporary Trade Directory Entries** Name: Rainbow International Location: Unit 2A, Tomo Industrial Estate, Packet Boat Lane, Uxbridge, Middlesex, UB8 2JP Classification: Carpet, Curtain & Upholstery Cleaners **Status: Inactive** Positional Accuracy: Automatically positioned to the address	A13NW (NW)	319	-	505492 181173
283	**Contemporary Trade Directory Entries** Name: Rainbow International Location: Unit 2A, Tomo Industrial Estate, Packet Boat Lane, Uxbridge, Middlesex, UB8 2JP Classification: Carpet, Curtain & Upholstery Cleaners **Status: Inactive** Positional Accuracy: Automatically positioned to the address	A13NW (NW)	319	-	505492 181173

Map ID	Details	Quadrant Reference (Compass Direction)	Estimated Distance From Site	Contact	NGR
284	**Contemporary Trade Directory Entries** Name: Envirowaste Ltd Location: Trout Road, West Drayton, Middlesex, UB7 7SA Classification: Waste Disposal Services **Status: Inactive** Positional Accuracy: Manually positioned within the geographical locality	A8NE (S)	326	-	505828 180487
285	**Contemporary Trade Directory Entries** Name: Brenton Clearance Location: 21, St. Clement Close, Uxbridge, Middlesex, UB8 3SS Classification: Waste Disposal Services **Status: Inactive** Positional Accuracy: Automatically positioned to the address	A18SE (N)	330	-	505738 181254
286	**Contemporary Trade Directory Entries** Name: Stokke Uk Ltd Location: 154-156, High Street, Yiewsley, West Drayton, Middlesex, UB7 7BE Classification: Furniture Manufacturers - Home & Office **Status: Inactive** Positional Accuracy: Automatically positioned to the address	A13SE (SE)	332	-	506028 180611
286	**Contemporary Trade Directory Entries** Name: R J Cleaners Location: 148, High Street, West Drayton, Middlesex, UB7 7BD Classification: Dry Cleaners **Status: Inactive** Positional Accuracy: Automatically positioned to the address	A13SE (SE)	345	-	506035 180598
287	**Contemporary Trade Directory Entries** Name: A E M Location: Unit 4B,Tomo Ind Est,Packet Boat La, Uxbridge, Middlesex, UB8 2JP Classification: Control Panels **Status: Inactive** Positional Accuracy: Manually positioned within the geographical locality	A13NW (NW)	348	-	505452 181182
287	**Contemporary Trade Directory Entries** Name: N B Aluminium Location: Unit 2s Tomo Industrial Estate, Packet Boat Lane, Uxbridge, Middlesex, UB8 2JP Classification: Aluminium Fabricators **Status: Active** Positional Accuracy: Manually positioned within the geographical locality	A18SW (NW)	362	-	505466 181208
287	**Contemporary Trade Directory Entries** Name: Airforms Ltd Location: Unit 1 Tomo Industrial Estate,Packet Boat Lane, Uxbridge, Middlesex, UB8 2JP Classification: Printers **Status: Active** Positional Accuracy: Manually positioned within the geographical locality	A18SW (NW)	362	-	505465 181207
287	**Contemporary Trade Directory Entries** Name: Grove Group Location: Unit E, Tomo Industrial Estate, Packet Boat Lane, Uxbridge, UB8 2JP Classification: Garage Equipment **Status: Inactive** Positional Accuracy: Automatically positioned to the address	A13NW (NW)	364	-	505428 181184
287	**Contemporary Trade Directory Entries** Name: Eljays Spark Erosion Services Ltd Location: Unit 3, Tomo Industrial Estate, Packet Boat Lane, Uxbridge, Middlesex, UB8 2JP Classification: Precision Engineers **Status: Inactive** Positional Accuracy: Manually positioned to the address or location	A13NW (NW)	364	-	505428 181184
287	**Contemporary Trade Directory Entries** Name: Just Taps Plus Location: Unit 3, Tomo Industrial Estate, Packet Boat Lane, UXBRIDGE, Middlesex, UB8 2JP Classification: Bathroom Fixtures - Manufacturers **Status: Active** Positional Accuracy: Automatically positioned to the address	A13NW (NW)	364	-	505428 181184
287	**Contemporary Trade Directory Entries** Name: Magnet Harlequin Location: Unit F, Tomo Industrial Estate, Packet Boat Lane, Uxbridge, UB8 2JP Classification: Printers **Status: Active** Positional Accuracy: Automatically positioned to the address	A13NW (NW)	364	-	505428 181184

Map ID	Details	Quadrant Reference (Compass Direction)	Estimated Distance From Site	Contact	NGR
287	**Contemporary Trade Directory Entries** Name: Rmi Services Location: Unit 7, Tomo Industrial Estate, Packet Boat Lane, Uxbridge, Middlesex, UB8 2JP Classification: Door Manufacturers - Industrial **Status: Inactive** Positional Accuracy: Automatically positioned to the address	A18SW (NW)	374	-	505460 181218
288	**Contemporary Trade Directory Entries** Name: Drayton Auto Techniks Location: 127a, High Street, Yiewsley, West Drayton, UB7 7QL Classification: Garage Services **Status: Active** Positional Accuracy: Automatically positioned to the address	A13SE (SE)	350	-	505995 180554
288	**Contemporary Trade Directory Entries** Name: Kim Agencies Location: 146, High Street, West Drayton, Middlesex, UB7 7BD Classification: Gas Appliances - Sales & Service **Status: Inactive** Positional Accuracy: Automatically positioned to the address	A13SE (SE)	350	-	506036 180592
288	**Contemporary Trade Directory Entries** Name: Gasp Location: 123-125, High Street, Yiewsley, West Drayton, Middlesex, UB7 7QL Classification: Toiletries **Status: Inactive** Positional Accuracy: Automatically positioned to the address	A13SE (SE)	368	-	506017 180550
288	**Contemporary Trade Directory Entries** Name: V F M Auto Sales Location: 123-125, High Street, Yiewsley, West Drayton, Middlesex, UB7 7QL Classification: Car Dealers **Status: Inactive** Positional Accuracy: Automatically positioned to the address	A13SE (SE)	368	-	506017 180550
288	**Contemporary Trade Directory Entries** Name: J & L Carpet Cleaning Services Location: 136, High Street, West Drayton, Middlesex, UB7 7BD Classification: Carpet, Curtain & Upholstery Cleaners **Status: Inactive** Positional Accuracy: Automatically positioned to the address	A13SE (SE)	373	-	506047 180570
288	**Contemporary Trade Directory Entries** Name: M T Motors Location: High St, Yiewsley, West Drayton, Middlesex, UB7 7QL Classification: Car Body Repairs **Status: Inactive** Positional Accuracy: Manually positioned to the road within the address or location	A13SE (SE)	388	-	506035 180538
289	**Contemporary Trade Directory Entries** Name: Longford Salvage Co Location: Riverside Piggeries, Packet Boat Lane, Uxbridge, Middlesex, UB8 2JR Classification: Salvage Dealers **Status: Inactive** Positional Accuracy: Automatically positioned to the address	A12NE (NW)	374	-	505380 181153
289	**Contemporary Trade Directory Entries** Name: Alan'S Location: Riverside Piggeries,Packet Boat La, Uxbridge, Middlesex, UB8 2JR Classification: Car Body Repairs **Status: Inactive** Positional Accuracy: Manually positioned to the address or location	A12NE (NW)	374	-	505379 181152
289	**Contemporary Trade Directory Entries** Name: Highline Yachting Ltd Location: Packet Boat Lane, Uxbridge, Middlesex, UB8 2JR Classification: Boatbuilders & Repairers **Status: Active** Positional Accuracy: Automatically positioned to the address	A12NE (NW)	384	-	505368 181154
290	**Contemporary Trade Directory Entries** Name: Autobody Location: Unit 1,Trout Rd, West Drayton, Middlesex, UB7 7RT Classification: Car Body Repairs **Status: Inactive** Positional Accuracy: Manually positioned to the road within the address or location	A8NW (S)	377	-	505565 180430

Map ID	Details	Quadrant Reference (Compass Direction)	Estimated Distance From Site	Contact	NGR
290	**Contemporary Trade Directory Entries** Name: New Look Autos Ltd Location: Yard 1a Trout Road, West Drayton, Middlesex, UB7 7SN Classification: Garage Services **Status: Active** Positional Accuracy: Manually positioned within the geographical locality	A8NW (SW)	380	-	505536 180439
291	**Contemporary Trade Directory Entries** Name: Olympic Pools Location: Yiewsley Swimming Pool, Otterfield Road, West Drayton, Middlesex, UB7 8PE Classification: Swimming Pool Contractors, Repairers & Service **Status: Inactive** Positional Accuracy: Automatically positioned to the address	A14SW (SE)	390	-	506144 180674
291	**Contemporary Trade Directory Entries** Name: I Q L Ltd Location: Yiewsley Swimming Pool, Otterfield Road, West Drayton, Middlesex, UB7 8PE Classification: Rubber & Plastic Products - Manufacturers **Status: Inactive** Positional Accuracy: Automatically positioned to the address	A14SW (SE)	390	-	506144 180674
292	**Contemporary Trade Directory Entries** Name: Wildcard Worldwide Location: 4b St. Stephens Rd, West Drayton, Middlesex, UB7 7RL Classification: Freight Forwarders **Status: Inactive** Positional Accuracy: Manually positioned to the road within the address or location	A8NE (SE)	403	-	505978 180480
293	**Contemporary Trade Directory Entries** Name: Eltec Location: 18, St. Stephens Road, West Drayton, Middlesex, UB7 7RL Classification: Blast Cleaning Equipment Manufacturers **Status: Inactive** Positional Accuracy: Automatically positioned to the address	A8NE (SE)	405	-	505919 180445
293	**Contemporary Trade Directory Entries** Name: M & R Motors Ltd Location: 20, St. Stephens Road, West Drayton, Middlesex, UB7 7RL Classification: Garage Services **Status: Inactive** Positional Accuracy: Automatically positioned to the address	A8NE (SE)	406	-	505911 180440
293	**Contemporary Trade Directory Entries** Name: Steve'S Classic & Performance Auto Shop Location: 20, St. Stephens Road, West Drayton, Middlesex, UB7 7RL Classification: Car Customisation & Conversion Specialists **Status: Inactive** Positional Accuracy: Automatically positioned to the address	A8NE (SE)	406	-	505911 180440
293	**Contemporary Trade Directory Entries** Name: Double M Location: St. Stephens Road, West Drayton, Middlesex, UB7 7RL Classification: Precision Engineers **Status: Inactive** Positional Accuracy: Automatically positioned to the address	A8NE (S)	416	-	505891 180418
294	**Contemporary Trade Directory Entries** Name: Custom Werks Location: Marshalls Yard, Trout Road, West Drayton, Middlesex, UB7 7RS Classification: Mot Testing Centres **Status: Active** Positional Accuracy: Automatically positioned to the address	A8NW (S)	424	-	505567 180380
294	**Contemporary Trade Directory Entries** Name: I Atkins Ltd Location: Marshalls Yard, Trout Road, West Drayton, Middlesex, UB7 7RS Classification: Road Haulage Services **Status: Inactive** Positional Accuracy: Automatically positioned to the address	A8NW (S)	424	-	505567 180380
294	**Contemporary Trade Directory Entries** Name: Fernley Transport Location: Marshalls Yard, Trout Road, Yiewsley, West Drayton, UB7 7RS Classification: Road Haulage Services **Status: Active** Positional Accuracy: Automatically positioned to the address	A8NW (S)	425	-	505567 180379
294	**Contemporary Trade Directory Entries** Name: J Norman Location: The Walnut Plant Yard, Trout Road, West Drayton, UB7 7RS Classification: Car Body Repairs **Status: Active** Positional Accuracy: Automatically positioned to the address	A8NW (S)	441	-	505601 180353

Map ID	Details	Quadrant Reference (Compass Direction)	Estimated Distance From Site	Contact	NGR
294	**Contemporary Trade Directory Entries** Name: Hillingdon Auto'S Location: The Walnuts, Trout Road, West Drayton, Middlesex, UB7 7RS Classification: Car Body Repairs **Status: Inactive** Positional Accuracy: Automatically positioned to the address	A8NW (S)	441	-	505576 180359
294	**Contemporary Trade Directory Entries** Name: Walnuts Car Centre Location: The Walnuts, Trout Road, West Drayton, Middlesex, UB7 7RS Classification: Garage Services **Status: Inactive** Positional Accuracy: Automatically positioned to the address	A8NW (S)	441	-	505576 180359
294	**Contemporary Trade Directory Entries** Name: Libertywrapz Location: The Walnuts Yard,Trout Road, Yiewsley, West Drayton, Middlesex, UB7 7RS Classification: Window Tinting **Status: Active** Positional Accuracy: Automatically positioned to the address	A8NW (S)	453	-	505575 180347
295	**Contemporary Trade Directory Entries** Name: Ace Photo Lab Location: 116, High Street, West Drayton, Middlesex, UB7 7BB Classification: Photographic Processors **Status: Inactive** Positional Accuracy: Automatically positioned to the address	A14SW (SE)	424	-	506065 180517
295	**Contemporary Trade Directory Entries** Name: Sweet Dreams Location: 116, High Street, West Drayton, Middlesex, UB7 7BB Classification: Bed & Mattress Manufacturers **Status: Inactive** Positional Accuracy: Automatically positioned to the address	A14SW (SE)	424	-	506065 180517
296	**Contemporary Trade Directory Entries** Name: T L Autos Location: Unit 11, Bentinck Court, Bentinck Road, West Drayton, Middlesex, UB7 7RQ Classification: Garage Services **Status: Inactive** Positional Accuracy: Automatically positioned to the address	A8NE (S)	425	-	505859 180392
296	**Contemporary Trade Directory Entries** Name: Storm Interface Location: Unit 14, Bentinck Court, Bentinck Road, West Drayton, Middlesex, UB7 7RQ Classification: Computer Manufacturers **Status: Active** Positional Accuracy: Automatically positioned to the address	A8NE (S)	451	-	505874 180371
296	**Contemporary Trade Directory Entries** Name: Edwil Plastics Machinery Co Location: Unit 8, Bentinck Court, Bentinck Road, West Drayton, Middlesex, UB7 7RQ Classification: Plastics - Machinery & Equipment Manufacturers **Status: Inactive** Positional Accuracy: Automatically positioned to the address	A8NE (S)	451	-	505874 180371
296	**Contemporary Trade Directory Entries** Name: Motas Workshop Location: Unit 8, Bentinck Court, Bentinck Road, West Drayton, Middlesex, UB7 7RQ Classification: Garage Services **Status: Inactive** Positional Accuracy: Automatically positioned to the address	A8NE (S)	451	-	505874 180371
296	**Contemporary Trade Directory Entries** Name: Jet Priority Services Location: Bentinck Court, Bentinck Road, West Drayton, Middlesex, UB7 7RQ Classification: Waste Disposal Services **Status: Inactive** Positional Accuracy: Automatically positioned to the address	A8NE (S)	475	-	505904 180358
297	**Contemporary Trade Directory Entries** Name: Spartan Controls Location: Waterside, Tomo Industrial Estate, Packet Boat Lane, Uxbridge, Middlesex, UB8 2JP Classification: Heating Equipment - Sales & Service **Status: Active** Positional Accuracy: Automatically positioned to the address	A17SE (NW)	433	-	505384 181236

Map ID	Details	Quadrant Reference (Compass Direction)	Estimated Distance From Site	Contact	NGR
297	**Contemporary Trade Directory Entries** Name: Pique Precision Engineering Ltd Location: Packet Boat Lane, Uxbridge, Middlesex, UB8 2JR Classification: Precision Engineers **Status: Inactive** Positional Accuracy: Automatically positioned to the address	A17SE (NW)	433	-	505384 181236
298	**Contemporary Trade Directory Entries** Name: Time Savers Cleaning Services Location: 36, St. Clement Close, Uxbridge, Middlesex, UB8 3SP Classification: Cleaning Services - Domestic **Status: Inactive** Positional Accuracy: Automatically positioned to the address	A18SE (N)	435	-	505729 181358
299	**Contemporary Trade Directory Entries** Name: Balticare Ltd Location: Unit 1, The Grand Union Office Park, Packet Boat Lane, Uxbridge, Middlesex, UB8 2GH Classification: Air Conditioning & Refrigeration Contractors **Status: Inactive** Positional Accuracy: Automatically positioned to the address	A18SW (NW)	473	-	505399 181297
299	**Contemporary Trade Directory Entries** Name: Dresser Flow Control Location: Unit 1, The Grand Union Office Park, Packet Boat Lane, Uxbridge, Middlesex, UB8 2GH Classification: Valve Manufacturers & Suppliers **Status: Inactive** Positional Accuracy: Automatically positioned to the address	A18SW (NW)	473	-	505399 181297
300	**Contemporary Trade Directory Entries** Name: Beetles By Thingamies Location: St. Stephens Lodge, St. Stephens Road, West Drayton, UB7 7RL Classification: Garage Services **Status: Active** Positional Accuracy: Automatically positioned to the address	A8NE (SE)	474	-	505953 180385
301	**Contemporary Trade Directory Entries** Name: General Semiconductor Uk Ltd Location: The Grand Union Office Park,Packet Boat La, Cowley, Uxbridge, Middlesex, UB8 2GH Classification: Electronic Component Manufacturers & Distributors **Status: Inactive** Positional Accuracy: Manually positioned to the address or location	A17SE (NW)	479	-	505370 181284
301	**Contemporary Trade Directory Entries** Name: Ethos Location: Unit 4, The Grand Union Office Park, Packet Boat Lane, Uxbridge, Middlesex, UB8 2GH Classification: Recycling Services **Status: Inactive** Positional Accuracy: Manually positioned to the address or location	A17SE (NW)	486	-	505356 181281
301	**Contemporary Trade Directory Entries** Name: Elkay Manufacturing Co Location: Unit 2, The Grand Union Office Park, Packet Boat Lane, Uxbridge, Middlesex, UB8 2GH Classification: Water Coolers **Status: Inactive** Positional Accuracy: Automatically positioned to the address	A17SE (NW)	512	-	505342 181304
301	**Contemporary Trade Directory Entries** Name: T C Location: Unit 6, The Grand Union Office Park, Packet Boat Lane, Uxbridge, Middlesex, UB8 2GH Classification: Thermometers & Thermostats **Status: Inactive** Positional Accuracy: Automatically positioned to the address	A17SE (NW)	554	-	505322 181341
301	**Contemporary Trade Directory Entries** Name: Inoxcrom Ltd Location: Unit 6, The Grand Union Office Park, Packet Boat Lane, Uxbridge, Middlesex, UB8 2GH Classification: Writing & Drawing Materials - Manufacturers **Status: Inactive** Positional Accuracy: Automatically positioned to the address	A17SE (NW)	554	-	505322 181341
302	**Contemporary Trade Directory Entries** Name: Gem Autos Location: Holloways Yard, Packet Boat Lane, Uxbridge, Middlesex, UB8 2JR Classification: Garage Services **Status: Inactive** Positional Accuracy: Automatically positioned to the address	A17SE (NW)	492	-	505275 181212

Map ID	Details	Quadrant Reference (Compass Direction)	Estimated Distance From Site	Contact	NGR
302	**Contemporary Trade Directory Entries** Name: Lmb Motors Location: Holloways Yard, Packet Boat Lane, Uxbridge, Middlesex, UB8 2JR Classification: Car Body Repairs **Status: Inactive** Positional Accuracy: Automatically positioned to the address	A17SE (NW)	492	-	505275 181212
302	**Contemporary Trade Directory Entries** Name: L P Cars Location: Holloways Yard, Packet Boat Lane, Uxbridge, Middlesex, UB8 2JR Classification: Garage Services **Status: Inactive** Positional Accuracy: Automatically positioned to the address	A17SE (NW)	492	-	505275 181212
303	**Contemporary Trade Directory Entries** Name: Capital Salvage Location: Unit 2,Riverside Piggeries,Packet Boat La, Uxbridge, Middlesex, UB8 2JR Classification: Salvage Dealers **Status: Inactive** Positional Accuracy: Manually positioned to the road within the address or location	A12NE (NW)	492	-	505232 181150
303	**Contemporary Trade Directory Entries** Name: Mixamate Concrete Location: Packet Boat La, Cowley, Uxbridge, Middlesex, UB8 2BS Classification: Concrete & Mortar Ready Mixed **Status: Inactive** Positional Accuracy: Manually positioned to the road within the address or location	A12NE (NW)	518	-	505190 181126
303	**Contemporary Trade Directory Entries** Name: Scrap Your Cars & Vans Location: Riverside Yard,Packet Boat La, Uxbridge, Middlesex, UB8 2JR Classification: Car Dealers - Used **Status: Inactive** Positional Accuracy: Manually positioned within the geographical locality	A12NE (NW)	521	-	505195 181143
304	**Contemporary Trade Directory Entries** Name: Americarna Location: Fairfield Rd, West Drayton, Middlesex, UB7 8EY Classification: Garage Services **Status: Inactive** Positional Accuracy: Manually positioned to the road within the address or location	A9NW (SE)	494	-	506141 180494
305	**Contemporary Trade Directory Entries** Name: A D G Plumbing & Heating Services Location: 30, Tavistock Road, West Drayton, Middlesex, UB7 7QZ Classification: Boilers - Servicing, Replacements & Repairs **Status: Inactive** Positional Accuracy: Automatically positioned to the address	A8NE (S)	496	-	505738 180290
306	**Contemporary Trade Directory Entries** Name: Universal Dry Cleaners Location: 85, High Street, Yiewsley, West Drayton, Middlesex, UB7 7QH Classification: Dry Cleaners **Status: Inactive** Positional Accuracy: Automatically positioned to the address	A9NW (SE)	507	-	506070 180415
306	**Contemporary Trade Directory Entries** Name: Mackwhite Ltd Location: 85, High Street, Yiewsley, West Drayton, Middlesex, UB7 7QH Classification: Dry Cleaners **Status: Inactive** Positional Accuracy: Automatically positioned to the address	A9NW (SE)	507	-	506070 180415
307	**Contemporary Trade Directory Entries** Name: W D Autos Location: Riverside Yard, Packet Boat Lane, Uxbridge, Middlesex, UB8 2JR Classification: Car Body Repairs **Status: Inactive** Positional Accuracy: Automatically positioned to the address	A12NE (W)	508	-	505157 181001
308	**Contemporary Trade Directory Entries** Name: Car Repairs Location: 20a, Otterfield Road, West Drayton, Middlesex, UB7 8PE Classification: Car Body Repairs **Status: Inactive** Positional Accuracy: Automatically positioned to the address	A14SW (SE)	514	-	506251 180612
308	**Contemporary Trade Directory Entries** Name: Finlayson M Car Body Repairs Location: 20a, Otterfield Road, West Drayton, UB7 8PE Classification: Garage Services **Status: Active** Positional Accuracy: Automatically positioned to the address	A14SW (SE)	514	-	506251 180612

Map ID	Details	Quadrant Reference (Compass Direction)	Estimated Distance From Site	Contact	NGR
308	**Contemporary Trade Directory Entries** Name: M Finlayson Location: 20a, Otterfield Road, West Drayton, Middlesex, UB7 8PE Classification: Garage Services **Status: Inactive** Positional Accuracy: Automatically positioned to the address	A14SW (SE)	514	-	506251 180612
309	**Contemporary Trade Directory Entries** Name: Integrated Electronic Systems Ltd Location: 11a Global Court,Bentinck Road, West Drayton, Middlesex, UB7 7RQ Classification: Electronic Equipment - Manufacturers & Assemblers **Status: Inactive** Positional Accuracy: Manually positioned to the road within the address or location	A8NE (S)	524	-	505923 180313
310	**Contemporary Trade Directory Entries** Name: Jubilee Enterprises Ltd Location: 45, Fairfield Road, West Drayton, Middlesex, UB7 8EY Classification: Generators - Sales & Service **Status: Inactive** Positional Accuracy: Automatically positioned to the address	A14SW (SE)	527	-	506209 180524
310	**Contemporary Trade Directory Entries** Name: Jubilee Power Plant Location: 45, Fairfield Road, Yiewsley, West Drayton, UB7 8EY Classification: Generators - Sales & Service **Status: Active** Positional Accuracy: Automatically positioned to the address	A14SW (SE)	527	-	506209 180524
310	**Contemporary Trade Directory Entries** Name: Raydale Car Centre Location: 30, Fairfield Road, West Drayton, Middlesex, UB7 8EX Classification: Car Dealers **Status: Inactive** Positional Accuracy: Automatically positioned to the address	A9NW (SE)	572	-	506252 180508
310	**Contemporary Trade Directory Entries** Name: Grange Carriages Ltd Location: 30, Fairfield Road, West Drayton, Middlesex, UB7 8EX Classification: Car Dealers - Used **Status: Inactive** Positional Accuracy: Automatically positioned to the address	A9NW (SE)	572	-	506252 180508
311	**Contemporary Trade Directory Entries** Name: Dig It Or Skip It Location: The Cole Depo,Taverstock Road, West Drayton, Middlesex, UB7 7SH Classification: Waste Disposal Services **Status: Inactive** Positional Accuracy: Manually positioned to the road within the address or location	A8NE (S)	530	-	505741 180256
311	**Contemporary Trade Directory Entries** Name: A E M Location: Tavistock Road, West Drayton, Middlesex, UB7 7SH Classification: Commercial Vehicle Bodybuilders & Repairers **Status: Inactive** Positional Accuracy: Manually positioned to the road within the address or location	A8NE (S)	555	-	505755 180233
311	**Contemporary Trade Directory Entries** Name: Thames Valley Vulcanising Services Location: Care Of Celtic Energy,Tavistock Rd, West Drayton, Middlesex, UB7 7QT Classification: Conveyors & Conveyor Belts **Status: Inactive** Positional Accuracy: Manually positioned to the road within the address or location	A8NE (S)	566	-	505763 180222
312	**Contemporary Trade Directory Entries** Name: T D Commercial Motors Location: Riverside Piggeries,Packet Boat La, Uxbridge, Middlesex, UB8 2JR Classification: Commercial Vehicle Bodybuilders & Repairers **Status: Inactive** Positional Accuracy: Manually positioned to the road within the address or location	A12NE (NW)	531	-	505170 181115
312	**Contemporary Trade Directory Entries** Name: Cowley Recycling Services Location: The Meadows, Packet Boat Lane, Uxbridge, Middlesex, UB8 2JR Classification: Recycling Centres **Status: Inactive** Positional Accuracy: Automatically positioned to the address	A12NE (W)	570	-	505125 181108
313	**Contemporary Trade Directory Entries** Name: J M C Recycling Services Location: 140, Ryeland Close, West Drayton, Middlesex, UB7 8AY Classification: Scrap Metal Merchants **Status: Inactive** Positional Accuracy: Automatically positioned to the address	A14NW (NE)	538	-	506268 181137

Map ID	Details	Quadrant Reference (Compass Direction)	Estimated Distance From Site	Contact	NGR
314	**Contemporary Trade Directory Entries** Name: Smb Location: St. Christopher Road, Uxbridge, Middlesex, UB8 3SG Classification: Central Heating Supplies & Equipment **Status: Inactive** Positional Accuracy: Automatically positioned to the address	A18SE (NE)	541	-	506022 181405
314	**Contemporary Trade Directory Entries** Name: S M B Location: St. Christopher Road, Uxbridge, Middlesex, UB8 3SG Classification: Sheet Metal Work **Status: Inactive** Positional Accuracy: Automatically positioned to the address	A18SE (NE)	541	-	506022 181405
315	**Contemporary Trade Directory Entries** Name: Rapid Fit Location: 61a Fairfield Road, Yiewsley, West Drayton, Middlesex, UB7 8EZ Classification: Tyre Dealers **Status: Active** Positional Accuracy: Automatically positioned to the address	A14SW (SE)	566	-	506267 180538
315	**Contemporary Trade Directory Entries** Name: J & V Motor Co Location: 61 Fairfield Rd, West Drayton, Middlesex, UB7 8EZ Classification: Car Dealers - Used **Status: Inactive** Positional Accuracy: Manually positioned to the address or location	A14SW (SE)	566	-	506266 180537
315	**Contemporary Trade Directory Entries** Name: Mikes Motors Location: 61 Fairfield Rd, West Drayton, Middlesex, UB7 8EZ Classification: Garage Services **Status: Inactive** Positional Accuracy: Manually positioned to the address or location	A14SW (SE)	566	-	506266 180538
315	**Contemporary Trade Directory Entries** Name: Patersons Location: A, 61, Fairfield Road, West Drayton, Middlesex, UB7 8EZ Classification: Garage Services **Status: Inactive** Positional Accuracy: Automatically positioned to the address	A14SW (SE)	566	-	506267 180538
316	**Contemporary Trade Directory Entries** Name: Aaron Gates & Railings Location: Canal Bridge Yardpacket Boat Lane, Uxbridge, Middlesex, UB8 2JR Classification: Gate Manufacturers **Status: Active** Positional Accuracy: Manually positioned to the road within the address or location	A12NE (W)	598	-	505083 181072
317	**Contemporary Trade Directory Entries** Name: T I G I (Ireland) Ltd Location: Unit 1, Globe House, Bentinck Road, West Drayton, Middlesex, UB7 7RQ Classification: Distribution Services **Status: Inactive** Positional Accuracy: Automatically positioned to the address	A8NE (S)	602	-	505964 180247
317	**Contemporary Trade Directory Entries** Name: R J Caraco Location: Unit 9, Globe Court, Bentinck Road, West Drayton, Middlesex, UB7 7RQ Classification: Tool Design, Manufacturers & Makers **Status: Inactive** Positional Accuracy: Manually positioned to the address or location	A8NE (S)	602	-	505964 180247
318	**Contemporary Trade Directory Entries** Name: Tesco Petrol Station Location: 33 High Road Cowley Uxbridge, Cowley, Uxbridge, Middlesex, UB8 2HL Classification: Petrol Filling Stations **Status: Active** Positional Accuracy: Automatically positioned to the address	A18SW (N)	605	-	505477 181477
318	**Contemporary Trade Directory Entries** Name: Tesco Express Location: 33, High Road, Cowley, Uxbridge, Middlesex, UB8 2HL Classification: Petrol Filling Stations **Status: Inactive** Positional Accuracy: Automatically positioned to the address	A18SW (N)	605	-	505478 181477
318	**Contemporary Trade Directory Entries** Name: Tesco Filling Station Location: Cowley, Uxbridge, Middlesex, UB8 2HL Classification: Petrol Filling Stations **Status: Inactive** Positional Accuracy: Manually positioned within the geographical locality	A18SW (N)	635	-	505470 181506

Map ID	Details	Quadrant Reference (Compass Direction)	Estimated Distance From Site	Contact	NGR
319	**Contemporary Trade Directory Entries** Name: Comag Location: Tavistock Road, West Drayton, Middlesex, UB7 7QE Classification: Distribution Services **Status: Active** Positional Accuracy: Automatically positioned to the address	A8NE (S)	607	-	505858 180200
319	**Contemporary Trade Directory Entries** Name: Comag Location: Tavistock Road, West Drayton, Middlesex, UB7 7QE Classification: Distribution Services **Status: Inactive** Positional Accuracy: Automatically positioned to the address	A8NE (S)	607	-	505858 180200
319	**Contemporary Trade Directory Entries** Name: Connoisseur Magazine Location: Tavistock Road, West Drayton, Middlesex, UB7 7QE Classification: Distribution Services **Status: Inactive** Positional Accuracy: Automatically positioned to the address	A8NE (S)	607	-	505858 180200
319	**Contemporary Trade Directory Entries** Name: Cosmopolitan Magazine Location: Tavistock Road, West Drayton, Middlesex, UB7 7QE Classification: Distribution Services **Status: Inactive** Positional Accuracy: Automatically positioned to the address	A8NE (S)	607	-	505858 180200
319	**Contemporary Trade Directory Entries** Name: She Magazine Location: Tavistock Road, West Drayton, Middlesex, UB7 7QE Classification: Distribution Services **Status: Inactive** Positional Accuracy: Automatically positioned to the address	A8NE (S)	607	-	505858 180200
319	**Contemporary Trade Directory Entries** Name: Harpers & Queen Magazine Location: Tavistock Road, West Drayton, Middlesex, UB7 7QE Classification: Distribution Services **Status: Inactive** Positional Accuracy: Automatically positioned to the address	A8NE (S)	607	-	505858 180200
319	**Contemporary Trade Directory Entries** Name: H & T Salvage Repairs Location: Tavistock Works, Tavistock Road, West Drayton, UB7 7QX Classification: Garage Services **Status: Inactive** Positional Accuracy: Automatically positioned to the address	A8NE (S)	607	-	505857 180200
319	**Contemporary Trade Directory Entries** Name: Chahal Dairy Ltd Location: Tavistock Rd, West Drayton, Middlesex, UB7 7QX Classification: Dairies **Status: Inactive** Positional Accuracy: Manually positioned to the road within the address or location	A8SE (S)	640	-	505852 180164
320	**Contemporary Trade Directory Entries** Name: Specialised Cargo Services Ltd Location: Fraxer Works, 71a, Colham Avenue, West Drayton, Middlesex, UB7 8EU Classification: Freight Forwarders **Status: Inactive** Positional Accuracy: Automatically positioned to the address	A9NW (SE)	611	-	506264 180457
320	**Contemporary Trade Directory Entries** Name: Derek Geere Freight Ltd Location: Fraxer Works, 71a, Colham Avenue, West Drayton, Middlesex, UB7 8EU Classification: Freight Forwarders **Status: Inactive** Positional Accuracy: Automatically positioned to the address	A9NW (SE)	611	-	506264 180457
321	**Contemporary Trade Directory Entries** Name: T Powell & Son Location: The Old Coal Depot, Tavistock Road, West Drayton, Middlesex, UB7 7QT Classification: Waste Disposal Services **Status: Inactive** Positional Accuracy: Manually positioned to the address or location	A8SW (S)	622	-	505629 180165
321	**Contemporary Trade Directory Entries** Name: West London Pallets Ltd Location: The Old Coal Depot, Tavistock Road, West Drayton, Middlesex, UB7 7QT Classification: Pallets, Crates & Packing Cases **Status: Inactive** Positional Accuracy: Manually positioned to the address or location	A8SW (S)	622	-	505629 180165

Map ID	Details	Quadrant Reference (Compass Direction)	Estimated Distance From Site	Contact	NGR
321	**Contemporary Trade Directory Entries** Name: Bucks Transport Services Location: The Old Coal Depot, Tavistock Road, West Drayton, Middlesex, UB7 7QT Classification: Road Haulage Services **Status: Inactive** Positional Accuracy: Manually positioned to the address or location	A8SW (S)	622	-	505629 180165
321	**Contemporary Trade Directory Entries** Name: Baldwins Crane Hire Location: The Old Coal Depot,Tavistock Rd, West Drayton, Middlesex, UB7 7QT Classification: Crane Hire, Sales & Service **Status: Inactive** Positional Accuracy: Manually positioned to the address or location	A8SW (S)	624	-	505629 180164
322	**Contemporary Trade Directory Entries** Name: Canopy Repairs Ltd Location: West Drayton Coal Depot, Tavistock Road, West Drayton, UB7 7TL Classification: Commercial Vehicle Servicing, Repairs, Parts & Accessories **Status: Inactive** Positional Accuracy: Automatically positioned to the address	A8SW (S)	639	-	505705 180145
322	**Contemporary Trade Directory Entries** Name: Cpl Distribution Location: West Drayton Coal Depot, Tavistock Road, West Drayton, Middlesex, UB7 7SH Classification: Coal & Smokeless Fuel Merchants & Distributors **Status: Inactive** Positional Accuracy: Automatically positioned to the address	A8SW (S)	639	-	505706 180146
322	**Contemporary Trade Directory Entries** Name: Antigrime Location: West Drayton Coal Depot, Tavistock Road, West Drayton, Middlesex, UB7 7SH Classification: Cleaning Services - Commercial **Status: Inactive** Positional Accuracy: Automatically positioned to the address	A8SW (S)	639	-	505706 180146
323	**Contemporary Trade Directory Entries** Name: Aztec Electronics Location: 83, Newcombe Rise, West Drayton, Middlesex, UB7 8QF Classification: Electronic Engineers **Status: Inactive** Positional Accuracy: Automatically positioned to the address	A14NE (E)	644	-	506425 181023
324	**Contemporary Trade Directory Entries** Name: Brover & Co Location: Padcroft Works, Tavistock Road, West Drayton, Middlesex, UB7 7QX Classification: Garage Equipment **Status: Inactive** Positional Accuracy: Automatically positioned to the address	A8NE (S)	645	-	505953 180194
324	**Contemporary Trade Directory Entries** Name: B & S Showcards Location: Padcroft Works,Tavistock Rd, West Drayton, Middlesex, UB7 7QX Classification: Print Finishers **Status: Inactive** Positional Accuracy: Automatically positioned to the address	A8NE (S)	645	-	505952 180193
324	**Contemporary Trade Directory Entries** Name: Unigate Dairies Crest Ltd Location: Tavistock Road, West Drayton, Middlesex, UB7 7QX Classification: Dairies **Status: Inactive** Positional Accuracy: Automatically positioned to the address	A8NE (S)	646	-	505940 180187
324	**Contemporary Trade Directory Entries** Name: J & C Garages Location: Tavistock Rd, West Drayton, Middlesex, UB7 7QT Classification: Commercial Vehicle Bodybuilders & Repairers **Status: Inactive** Positional Accuracy: Manually positioned within the geographical locality	A8SE (S)	694	-	505964 180145
324	**Contemporary Trade Directory Entries** Name: Thames Valley Vulcanising Services Location: Tavistock Rd, West Drayton, Middlesex, UB7 7QT Classification: Conveyors & Conveyor Belts **Status: Inactive** Positional Accuracy: Manually positioned within the geographical locality	A8SE (S)	694	-	505964 180145

Map ID	Details	Quadrant Reference (Compass Direction)	Estimated Distance From Site	Contact	NGR
325	**Contemporary Trade Directory Entries** Name: Merck Pharmaceutical Location: Harrier House, 19-21, High Street, Yiewsley, West Drayton, Middlesex, UB7 7QG Classification: Pharmaceutical Manufacturers & Distributors **Status:** **Inactive** Positional Accuracy: Automatically positioned to the address	A8NE (SE)	647	-	506035 180233
326	**Contemporary Trade Directory Entries** Name: Popeys Transport Location: 65, Colham Avenue, WEST DRAYTON, Middlesex, UB7 8EU Classification: Road Haulage Services **Status:** **Inactive** Positional Accuracy: Automatically positioned to the address	A9NW (SE)	647	-	506284 180424
326	**Contemporary Trade Directory Entries** Name: J Y Recovery Location: 47, Colham Avenue, West Drayton, Middlesex, UB7 8EU Classification: Breakdown and Recovery **Status:** **Active** Positional Accuracy: Automatically positioned to the address	A9NW (SE)	675	-	506289 180388
327	**Contemporary Trade Directory Entries** Name: Greatsheen Ltd Location: 54, Ryeland Close, West Drayton, Middlesex, UB7 8AU Classification: Mailing Machines & Equipment **Status:** **Inactive** Positional Accuracy: Automatically positioned to the address	A14NE (E)	664	-	506427 181084
328	**Contemporary Trade Directory Entries** Name: Uxbridge Press Ltd Location: 2-6, Horton Road, West Drayton, Middlesex, UB7 8ED Classification: Printers **Status:** **Inactive** Positional Accuracy: Automatically positioned to the address	A9NW (SE)	675	-	506086 180229
328	**Contemporary Trade Directory Entries** Name: Impression Location: 1, Horton Parade, Horton Road, West Drayton, UB7 8EP Classification: Printers **Status:** **Inactive** Positional Accuracy: Automatically positioned to the address	A9NW (SE)	679	-	506103 180234
328	**Contemporary Trade Directory Entries** Name: Tool Selection 4 U Ltd Location: 1, Horton Parade, Horton Road, West Drayton, Middlesex, UB7 8EP Classification: Hardware **Status:** **Inactive** Positional Accuracy: Automatically positioned to the address	A9NW (SE)	679	-	506104 180234
328	**Contemporary Trade Directory Entries** Name: Impression Uk Location: Horton Parade, Horton Road, West Drayton, UB7 8EN Classification: Printers - Glass, Metal, Plastics Etc. **Status:** **Inactive** Positional Accuracy: Automatically positioned to the address	A9NW (SE)	682	-	506114 180237
328	**Contemporary Trade Directory Entries** Name: Camair Location: 10, Horton Road, West Drayton, Middlesex, UB7 8EA Classification: Air Compressors **Status:** **Inactive** Positional Accuracy: Automatically positioned to the address	A9NW (SE)	688	-	506132 180240
328	**Contemporary Trade Directory Entries** Name: Crystal Cleaning Enterprise Ltd Location: Horton Parade, West Drayton, Middlesex, UB7 8EJ Classification: Cleaning Services - Commercial **Status:** **Inactive** Positional Accuracy: Automatically positioned to the address	A9NW (SE)	726	-	506123 180191
328	**Contemporary Trade Directory Entries** Name: Camair Location: Horton Parade, West Drayton, Middlesex, UB7 8EJ Classification: Air Compressors **Status:** **Inactive** Positional Accuracy: Automatically positioned to the address	A9NW (SE)	726	-	506123 180191

Map ID	Details	Quadrant Reference (Compass Direction)	Estimated Distance From Site	Contact	NGR
328	**Contemporary Trade Directory Entries** Name: Crystal Cleaning Co Location: Bignell House, Horton Parade, Horton Road, West Drayton, Middlesex, UB7 8EP Classification: Commercial Cleaning Services **Status: Inactive** Positional Accuracy: Automatically positioned to the address	A9NW (SE)	726	-	506123 180191
329	**Contemporary Trade Directory Entries** Name: Bucks Transport Services Ltd Location: Tavistock Rd, West Drayton, Middlesex, UB7 7QT Classification: Road Haulage Services **Status: Inactive** Positional Accuracy: Manually positioned to the road within the address or location	A8SE (S)	681	-	505908 180138
329	**Contemporary Trade Directory Entries** Name: Langley Building Supplies Ltd Location: The Old Coalyard,Tavistock Rd, West Drayton, Middlesex, UB7 7QT Classification: Builders' Merchants **Status: Inactive** Positional Accuracy: Manually positioned to the road within the address or location	A8SE (S)	691	-	505923 180132
330	**Contemporary Trade Directory Entries** Name: A Ambrosio Location: 82, St. Peters Road, UXBRIDGE, Middlesex, UB8 3SB Classification: French Polishing **Status: Inactive** Positional Accuracy: Automatically positioned to the address	A18NE (N)	687	-	505834 181610
331	**Contemporary Trade Directory Entries** Name: N G Engineering Solutions Limited Location: 9a, High Street, Yiewsley, West Drayton, Middlesex, UB7 7QG Classification: Air Conditioning & Refrigeration Contractors **Status: Inactive** Positional Accuracy: Automatically positioned to the address	A8SE (S)	694	-	505992 180157
331	**Contemporary Trade Directory Entries** Name: Wash Vac & Tumble Location: 1, Tavistock Road, West Drayton, Middlesex, UB7 7QT Classification: Washing Machines - Servicing & Repairs **Status: Active** Positional Accuracy: Automatically positioned to the address	A8SE (S)	699	-	505983 180148
332	**Contemporary Trade Directory Entries** Name: Mick'S Location: 79, Yew Avenue, West Drayton, Middlesex, UB7 8PD Classification: Road Haulage Services **Status: Inactive** Positional Accuracy: Automatically positioned to the address	A14NE (E)	704	-	506506 180883
333	**Contemporary Trade Directory Entries** Name: West Drayton Coal Depot Location: Tavistock Road, West Drayton, Middlesex, UB7 7QU Classification: Coal Companies **Status: Inactive** Positional Accuracy: Automatically positioned to the address	A8SE (S)	712	-	505957 180123
333	**Contemporary Trade Directory Entries** Name: Bristan Motor Sales Location: Colham Mill Road, West Drayton, Middlesex, UB7 7AE Classification: Car Dealers **Status: Inactive** Positional Accuracy: Automatically positioned to the address	A8SE (S)	755	-	505960 180078
333	**Contemporary Trade Directory Entries** Name: Premier Clean Location: Bristan House, Colham Mill Road, West Drayton, Middlesex, UB7 7AE Classification: Commercial Cleaning Services **Status: Inactive** Positional Accuracy: Automatically positioned to the address	A8SE (S)	755	-	505960 180078
333	**Contemporary Trade Directory Entries** Name: The Ironing Shop Location: 3 Station Rd, West Drayton, Middlesex, UB7 7BT Classification: Ironing & Home Laundry Services **Status: Inactive** Positional Accuracy: Manually positioned to the road within the address or location	A8SE (S)	789	-	505987 180052

Map ID	Details	Quadrant Reference (Compass Direction)	Estimated Distance From Site	Contact	NGR
333	**Contemporary Trade Directory Entries** Name: Standby Power Ltd Location: 3 Station Rd, West Drayton, Middlesex, UB7 7BT Classification: Generators - Sales & Service **Status: Inactive** Positional Accuracy: Manually positioned to the road within the address or location	A8SE (S)	799	-	505990 180042
334	**Contemporary Trade Directory Entries** Name: Ultimate Print Solutions Ltd Location: Bignell House, Horton Parade, Horton Road, WEST DRAYTON, Middlesex, UB7 8EP Classification: Lithographic Plate Makers **Status: Active** Positional Accuracy: Automatically positioned to the address	A9NW (SE)	727	-	506123 180191
334	**Contemporary Trade Directory Entries** Name: Kingsway Press Ltd Location: Horton Parade, Horton Road, West Drayton, Middlesex, UB7 8EN Classification: Printers **Status: Inactive** Positional Accuracy: Automatically positioned to the address	A9SW (SE)	758	-	506169 180180
335	**Contemporary Trade Directory Entries** Name: B N H Air Conditioning & Refrigeration Location: 46, Fairway Avenue, West Drayton, Middlesex, UB7 7AN Classification: Refrigeration Equipment - Commercial **Status: Inactive** Positional Accuracy: Automatically positioned to the address	A8SW (S)	742	-	505621 180046
336	**Contemporary Trade Directory Entries** Name: Gofers Printing Co Location: Colham House, 18a, Colham Avenue, West Drayton, Middlesex, UB7 8HF Classification: Screen Process Printers **Status: Inactive** Positional Accuracy: Automatically positioned to the address	A9NW (SE)	746	-	506345 180343
337	**Contemporary Trade Directory Entries** Name: Press-Tige Location: 61, Nine Elms Avenue, Uxbridge, Middlesex, UB8 3TL Classification: Ironing & Home Laundry Services **Status: Inactive** Positional Accuracy: Automatically positioned to the address	A18NW (N)	749	-	505556 181645
338	**Contemporary Trade Directory Entries** Name: Def 2 Pest Location: 8, Poplar Avenue, West Drayton, Middlesex, UB7 8LF Classification: Pest & Vermin Control **Status: Inactive** Positional Accuracy: Automatically positioned to the address	A14SE (E)	757	-	506556 180801
339	**Contemporary Trade Directory Entries** Name: For Your Recovery Only Location: 1, Station Approach, West Drayton, Middlesex, UB7 9DY Classification: Breakdown and Recovery **Status: Inactive** Positional Accuracy: Automatically positioned to the address	A9SW (SE)	767	-	506087 180124
340	**Contemporary Trade Directory Entries** Name: C M F Location: 26-36 Horton Road, West Drayton, Middlesex, UB7 8JE Classification: Metal Products - Fabricated **Status: Inactive** Positional Accuracy: Automatically positioned to the address	A9NW (SE)	768	-	506195 180185
341	**Contemporary Trade Directory Entries** Name: C K Mobile Repairs Location: 99, Yew Avenue, West Drayton, Middlesex, UB7 8PD Classification: Car Engine Tuning & Diagnostic Services **Status: Inactive** Positional Accuracy: Automatically positioned to the address	A14NE (E)	790	-	506591 180887
342	**Contemporary Trade Directory Entries** Name: A & G Cleaning Location: 10, Edgar Road, West Drayton, Middlesex, UB7 8HW Classification: Commercial Cleaning Services **Status: Inactive** Positional Accuracy: Automatically positioned to the address	A9NE (SE)	800	-	506431 180366

Map ID	Details	Quadrant Reference (Compass Direction)	Estimated Distance From Site	Contact	NGR
342	**Contemporary Trade Directory Entries** Name: B A Motors Location: 2a, Edgar Road, West Drayton, Middlesex, UB7 8HW Classification: Mot Testing Centres **Status: Inactive** Positional Accuracy: Automatically positioned to the address	A9NE (SE)	815	-	506432 180341
343	**Contemporary Trade Directory Entries** Name: Transite Art Marketing Project Ltd Location: 1, Knowles Close, West Drayton, UB7 8LY Classification: Greeting Card Publishers & Wholesalers **Status: Active** Positional Accuracy: Automatically positioned to the address	A9NW (SE)	803	-	506295 180215
344	**Contemporary Trade Directory Entries** Name: Original Copy Centre Location: 12, Station Road, West Drayton, Middlesex, UB7 7BY Classification: Copying & Duplicating Services **Status: Inactive** Positional Accuracy: Automatically positioned to the address	A8SE (S)	817	-	505983 180020
344	**Contemporary Trade Directory Entries** Name: Original Copy Centre Location: 12, Station Road, West Drayton, Middlesex, UB7 7BY Classification: Printers **Status: Active** Positional Accuracy: Automatically positioned to the address	A8SE (S)	817	-	505983 180020
345	**Contemporary Trade Directory Entries** Name: Wikaniko Eco Products Location: 8, St. David Close, Uxbridge, Middlesex, UB8 3SE Classification: Energy Efficient Products and Services **Status: Inactive** Positional Accuracy: Automatically positioned to the address	A18NE (N)	823	-	505892 181740
346	**Contemporary Trade Directory Entries** Name: New Life Autos Location: Kitchener House, Warwick Road, West Drayton, Middlesex, UB7 9BS Classification: Garage Services **Status: Inactive** Positional Accuracy: Manually positioned to the address or location	A9SW (SE)	837	-	506083 180044
346	**Contemporary Trade Directory Entries** Name: Bigs Wheels Mobile Service Location: Unit 2,Kitchener House,Warwick Rd, West Drayton, Middlesex, UB7 9BS Classification: Exhaust & Shock Absorber Centres **Status: Inactive** Positional Accuracy: Manually positioned to the address or location	A9SW (SE)	837	-	506083 180043
346	**Contemporary Trade Directory Entries** Name: Uk Copiers Online Ltd Location: Kitchener House, Warwick Road, West Drayton, Middlesex, UB7 9BS Classification: Copying & Duplicating Services **Status: Inactive** Positional Accuracy: Manually positioned to the address or location	A9SW (SE)	837	-	506083 180044
346	**Contemporary Trade Directory Entries** Name: Callprint Ltd Location: 11, Warwick Road, West Drayton, Middlesex, UB7 9BT Classification: Copying & Duplicating Services **Status: Inactive** Positional Accuracy: Automatically positioned to the address	A8SE (S)	839	-	506052 180026
346	**Contemporary Trade Directory Entries** Name: Gee'S Location: 21, Station Road, West Drayton, UB7 7BT Classification: Firework Stockists **Status: Inactive** Positional Accuracy: Automatically positioned to the address	A8SE (S)	867	-	506026 179984
346	**Contemporary Trade Directory Entries** Name: Gee'S Location: 21, Station Road, West Drayton, Middlesex, UB7 7BT Classification: Firework Stockists **Status: Active** Positional Accuracy: Automatically positioned to the address	A8SE (S)	867	-	506027 179984
347	**Contemporary Trade Directory Entries** Name: R T Office Cleaning Location: 4, Ferrers Avenue, West Drayton, UB7 7AA Classification: Commercial Cleaning Services **Status: Active** Positional Accuracy: Automatically positioned to the address	A8SE (S)	879	-	505970 179950

Map ID	Details	Quadrant Reference (Compass Direction)	Estimated Distance From Site	Contact	NGR
348	**Contemporary Trade Directory Entries** Name: Portable Air Conditioning Solutions Ltd Location: 10, Warwick Road, West Drayton, Middlesex, UB7 9BZ Classification: Air Conditioning Equipment & Systems **Status: Inactive** Positional Accuracy: Automatically positioned to the address	A9SW (SE)	887	-	506129 180011
349	**Contemporary Trade Directory Entries** Name: F & M Services Location: 2-4, Royal Lane, West Drayton, Middlesex, UB7 8DL Classification: Domestic Appliances - Servicing, Repairs & Parts **Status: Inactive** Positional Accuracy: Automatically positioned to the address	A14NE (E)	889	-	506680 180996
350	**Contemporary Trade Directory Entries** Name: Compucar Location: 52, Royal Lane, West Drayton, Middlesex, UB7 8DJ Classification: Car Dealers **Status: Inactive** Positional Accuracy: Automatically positioned to the address	A19SE (NE)	901	-	506575 181333
351	**Contemporary Trade Directory Entries** Name: Roses Dry Cleaners Location: 38, Station Road, West Drayton, Middlesex, UB7 7DD Classification: Dry Cleaners **Status: Active** Positional Accuracy: Automatically positioned to the address	A8SE (S)	904	-	506020 179941
352	**Contemporary Trade Directory Entries** Name: Genie Genius Cleaners Location: 31, Barlee Crescent, UXBRIDGE, Middlesex, UB8 2EX Classification: Commercial Cleaning Services **Status: Inactive** Positional Accuracy: Automatically positioned to the address	A17NE (NW)	906	-	505235 181701
353	**Contemporary Trade Directory Entries** Name: Printer Repair Service Ltd Location: 3, Broadway Parade, Station Road, West Drayton, UB7 7DE Classification: Electrical Goods Sales, Manufacturers & Wholesalers **Status: Inactive** Positional Accuracy: Automatically positioned to the address	A8SE (S)	916	-	506057 179943
353	**Contemporary Trade Directory Entries** Name: John Mills Office Equipment Ltd Location: 1 Broadway Pde,Station Rd, West Drayton, Middlesex, UB7 7DE Classification: Office Furniture & Equipment **Status: Inactive** Positional Accuracy: Manually positioned to the address or location	A9SW (S)	927	-	506062 179934
353	**Contemporary Trade Directory Entries** Name: Raison Hardware Ltd Location: 41, Station Road, West Drayton, Middlesex, UB7 7LN Classification: Hardware **Status: Active** Positional Accuracy: Automatically positioned to the address	A9SW (S)	959	-	506078 179905
353	**Contemporary Trade Directory Entries** Name: Extra Cleaning Location: 6, Cherry Orchard, West Drayton, Middlesex, UB7 7JR Classification: Cleaning Services - Domestic **Status: Inactive** Positional Accuracy: Automatically positioned to the address	A9SW (SE)	962	-	506117 179920
353	**Contemporary Trade Directory Entries** Name: Extra Cleaning Location: 6, Cherry Orchard, West Drayton, UB7 7JR Classification: Cleaning Services - Domestic **Status: Inactive** Positional Accuracy: Automatically positioned to the address	A9SW (SE)	962	-	506117 179920
353	**Contemporary Trade Directory Entries** Name: West Drayton Launderette Location: 59a-61a, Station Road, West Drayton, Middlesex, UB7 7LR Classification: Laundries & Launderettes **Status: Inactive** Positional Accuracy: Automatically positioned to the address	A9SW (S)	988	-	506100 179884
353	**Contemporary Trade Directory Entries** Name: J M S Generators Location: Station Parade,Station Road, West Drayton, Middlesex, UB7 7LR Classification: Generators - Sales & Service **Status: Inactive** Positional Accuracy: Manually positioned within the geographical locality	A9SW (S)	1000	-	506109 179875

Map ID	Details	Quadrant Reference (Compass Direction)	Estimated Distance From Site	Contact	NGR
353	**Contemporary Trade Directory Entries** Name: M J Edwards Location: 63, Station Road, West Drayton, Middlesex, UB7 7LR Classification: Builders' Merchants **Status: Inactive** Positional Accuracy: Automatically positioned to the address	A9SW (S)	1000	-	506109 179875
354	**Contemporary Trade Directory Entries** Name: Incentive Forwarding Ltd Location: 21, Ferrers Avenue, West Drayton, UB7 7AA Classification: Road Haulage Services **Status: Active** Positional Accuracy: Automatically positioned to the address	A8SE (S)	953	-	505948 179866
355	**Contemporary Trade Directory Entries** Name: H M G Printing & Production Location: 90, Royal Lane, Uxbridge, Middlesex, UB8 3QZ Classification: Printers **Status: Inactive** Positional Accuracy: Automatically positioned to the address	A19SE (NE)	953	-	506565 181452
356	**Contemporary Trade Directory Entries** Name: Tow You 24 7 Location: 57, Peartree Avenue, West Drayton, Middlesex, UB7 8DQ Classification: Car Breakdown & Recovery Services **Status: Active** Positional Accuracy: Automatically positioned to the address	A19SE (NE)	960	-	506605 181402
357	**Contemporary Trade Directory Entries** Name: Benbow Boats Location: Benbow Bridge,Benbow Way, Cowley, Uxbridge, Middlesex, UB8 2HD Classification: Marine Engineers **Status: Inactive** Positional Accuracy: Manually positioned to the road within the address or location	A17NE (NW)	974	-	505262 181790
357	**Contemporary Trade Directory Entries** Name: The Restoration Studio Location: Odin Benbow Way, Cowley, Uxbridge, Middlesex, UB8 2HD Classification: China & Glassware Manufacturers & Repairs **Status: Inactive** Positional Accuracy: Manually positioned to the road within the address or location	A17NE (NW)	975	-	505258 181790
358	**Contemporary Trade Directory Entries** Name: A 1 Cooked Meats Ltd Location: Unit 1, Orbital Industrial Estate, Horton Road, Yiewsley, West Drayton, UB7 8JL Classification: Meat Product Manufacturers & Wholesalers **Status: Active** Positional Accuracy: Automatically positioned to the address	A9NE (SE)	977	-	506563 180246
358	**Contemporary Trade Directory Entries** Name: Media Finishing Location: Horton Rd, West Drayton, Middlesex, UB7 8JL Classification: Print Finishers **Status: Inactive** Positional Accuracy: Manually positioned to the road within the address or location	A9NE (SE)	988	-	506588 180262
359	**Contemporary Trade Directory Entries** Name: Glass Solutions Solagas Ltd Location: Unit 3-4, North Point Business Centre, Horton Road, West Drayton, Middlesex, UB7 8EQ Classification: Glass Products - Manufacturers **Status: Inactive** Positional Accuracy: Automatically positioned to the address	A9SE (SE)	988	-	506504 180159
360	**Contemporary Trade Directory Entries** Name: Times Service Station Location: High St, Cowley, Uxbridge, Middlesex, UB8 2HS Classification: Petrol Filling Stations - 24 Hour **Status: Inactive** Positional Accuracy: Automatically positioned to the address	A17NE (N)	988	-	505382 181848
360	**Contemporary Trade Directory Entries** Name: Esso Location: 33 High Street, Cowley, Uxbridge, Middlesex, UB8 2HL Classification: Petrol Filling Stations **Status: Active** Positional Accuracy: Manually positioned to the address or location	A17NE (N)	997	-	505373 181855

Map ID	Details	Quadrant Reference (Compass Direction)	Estimated Distance From Site	Contact	NGR
361	**Contemporary Trade Directory Entries** Name: Approved Pest Control Services Location: 34, Worcester Road, Uxbridge, Middlesex, UB8 3TH Classification: Pest & Vermin Control **Status: Inactive** Positional Accuracy: Automatically positioned to the address	A23SW (N)	989	-	505594 181899
362	**Fuel Station Entries** Name: Shell Yiewsley Location: 209, High Street , Yiewsley , West Drayton, Outer London, UB7 7QP Brand: SHELL Premises Type: Petrol Station **Status: Open** Positional Accuracy: Manually positioned to the address or location	A13SE (E)	7	-	505790 180840
362	**Fuel Station Entries** Name: Falling Lane Service Station Location: 209, High Street Falling Lane, Yiewsley , Hillingdon, Outer London, UB7 7QP Brand: Obsolete Premises Type: Not Applicable **Status: Obsolete** Positional Accuracy: Manually positioned to the address or location	A13SE (E)	17	-	505798 180833
363	**Fuel Station Entries** Name: Cowley Express Location: High Road , Cowley , Uxbridge, Outer London, UB8 2HS Brand: Esso Premises Type: Petrol Station **Status: Open** Positional Accuracy: Manually positioned to the address or location	A17NE (N)	997	-	505373 181855
364	**Points of Interest - Commercial Services** Name: D & B Crash Repairs Location: 217 High Street, Yiewsley, West Drayton, UB7 7GN Category: Repair and Servicing Class Code: Vehicle Repair, Testing and Servicing Positional Accuracy: Positioned to address or location	A13SW (S)	0	8	505714 180838
364	**Points of Interest - Commercial Services** Name: D & B Crash Repairs Location: 217 High Street, Yiewsley, West Drayton, UB7 7GN Category: Repair and Servicing Class Code: Vehicle Repair, Testing and Servicing Positional Accuracy: Positioned to address or location	A13SW (S)	0	8	505715 180839
364	**Points of Interest - Commercial Services** Name: D & B Crash Repairs Ltd Location: 217 High Street, Yiewsley, West Drayton, UB7 7GN Category: Repair and Servicing Class Code: Vehicle Repair, Testing and Servicing Positional Accuracy: Positioned to address or location	A13SW (S)	0	8	505714 180838
364	**Points of Interest - Commercial Services** Name: Car Wash Location: 209 High Street, Yiewsley, West Drayton, UB7 7QP Category: Personal, Consumer and other Services Class Code: Vehicle Cleaning Services Positional Accuracy: Positioned to address or location	A13SE (E)	7	8	505790 180840
364	**Points of Interest - Commercial Services** Name: Shell Car Wash Location: 209 High Street, Yiewsley, West Drayton, UB7 7QP Category: Personal, Consumer and other Services Class Code: Vehicle Cleaning Services Positional Accuracy: Positioned to address or location	A13SE (E)	8	8	505789 180839
365	**Points of Interest - Commercial Services** Name: Shell Yiewsley Location: 209, High Street, Yiewsley, West Drayton, UB7 7QP Category: Personal, Consumer and other Services Class Code: Vehicle Cleaning Services Positional Accuracy: Positioned to address or location	A13SE (SE)	54	8	505817 180792
366	**Points of Interest - Commercial Services** Name: Tesco Hand Car Wash Location: High Street, Yiewsley, West Drayton, UB7 7GN Category: Personal, Consumer and other Services Class Code: Vehicle Cleaning Services Positional Accuracy: Positioned to address or location	A13SE (S)	83	8	505756 180723

Map ID	Details	Quadrant Reference (Compass Direction)	Estimated Distance From Site	Contact	NGR
367	**Points of Interest - Commercial Services** Name: Mercedes Benz Heathrow Location: Unit 8 Zodiac Business Park, High Road, Cowley, Uxbridge, UB8 2GU Category: Repair and Servicing Class Code: Vehicle Repair, Testing and Servicing Positional Accuracy: Positioned to address or location	A13NW (NW)	158	8	505553 181020
367	**Points of Interest - Commercial Services** Name: Mercedes Benz Heathrow Location: Unit 8 Zodiac Business Park, High Road, Cowley, Uxbridge, UB8 2GU Category: Repair and Servicing Class Code: Vehicle Repair, Testing and Servicing Positional Accuracy: Positioned to address or location	A13NW (NW)	158	8	505553 181020
368	**Points of Interest - Commercial Services** Name: R E G Location: Continental House 191, High Street, Yiewsley, West Drayton, UB7 7XW Category: Recycling Services Class Code: Recycling, Reclamation and Disposal Positional Accuracy: Positioned to address or location	A13SE (SE)	171	8	505900 180709
368	**Points of Interest - Commercial Services** Name: New Look Autos Ltd Location: 1 The Pear Trees, Trout Road, West Drayton, UB7 7TR Category: Repair and Servicing Class Code: Vehicle Repair, Testing and Servicing Positional Accuracy: Positioned to address or location	A13SE (SE)	183	8	505870 180672
369	**Points of Interest - Commercial Services** Name: J S Auto Centre Location: Onslow Mills, Trout Road, West Drayton, UB7 7RR Category: Repair and Servicing Class Code: Vehicle Repair, Testing and Servicing Positional Accuracy: Positioned to address or location	A13SE (S)	222	8	505771 180576
369	**Points of Interest - Commercial Services** Name: J's M O T Station Location: Onslow Mills, Trout Road, West Drayton, UB7 7RR Category: Repair and Servicing Class Code: Vehicle Repair, Testing and Servicing Positional Accuracy: Positioned to address or location	A13SE (S)	222	8	505771 180576
370	**Points of Interest - Commercial Services** Name: Swan Motors Location: Trout Road, West Drayton, UB7 7TG Category: Repair and Servicing Class Code: Vehicle Repair, Testing and Servicing Positional Accuracy: Positioned to address or location	A13SE (SE)	249	8	505890 180607
370	**Points of Interest - Commercial Services** Name: Potn Location: Unit 30 Rainbow Industrial Estate, Trout Road, West Drayton, UB7 7XT Category: Repair and Servicing Class Code: Vehicle Repair, Testing and Servicing Positional Accuracy: Positioned to address or location	A13SE (SE)	307	8	505871 180530
370	**Points of Interest - Commercial Services** Name: One Autocare Location: Unit 4 Rainbow Ind Est, Trout Rd, West Drayton, Middlesex, UB7 7XT Category: Repair and Servicing Class Code: Vehicle Repair, Testing and Servicing Positional Accuracy: Positioned to address or location	A13SE (SE)	307	8	505870 180530
370	**Points of Interest - Commercial Services** Name: Freight Systems UK Ltd Location: Unit 7 Rainbow Industrial Estate, Trout Road, West Drayton, UB7 7XT Category: Transport, Storage and Delivery Class Code: Distribution and Haulage Positional Accuracy: Positioned to address or location	A13SE (SE)	307	8	505871 180530
370	**Points of Interest - Commercial Services** Name: Glendale Pest Control Location: Unit 8b Rainbow Industrial Estate, Trout Road, West Drayton, UB7 7XT Category: Contract Services Class Code: Pest and Vermin Control Positional Accuracy: Positioned to address or location	A13SE (SE)	307	8	505871 180530
370	**Points of Interest - Commercial Services** Name: Xtreme Hydraulics Ltd Location: Unit 30 Rainbow Industrial Estate, Trout Road, West Drayton, UB7 7XT Category: Repair and Servicing Class Code: Vehicle Repair, Testing and Servicing Positional Accuracy: Positioned to address or location	A13SE (SE)	307	8	505871 180530

Map ID	Details	Quadrant Reference (Compass Direction)	Estimated Distance From Site	Contact	NGR
370	**Points of Interest - Commercial Services** Name: Connexs Body Work Ltd Location: Unit 4 Rainbow Industrial Estate, Trout Road, West Drayton, UB7 7XT Category: Repair and Servicing Class Code: Vehicle Repair, Testing and Servicing Positional Accuracy: Positioned to address or location	A13SE (SE)	307	8	505871 180530
370	**Points of Interest - Commercial Services** Name: Glendale Pest Control Location: Unit 8b, Rainbow Ind Est, West Drayton, Middlesex, UB7 7XT Category: Contract Services Class Code: Pest and Vermin Control Positional Accuracy: Positioned to address or location	A13SE (SE)	308	8	505871 180530
370	**Points of Interest - Commercial Services** Name: Jesel Motors Ltd Location: Unit 6 Kirby Estate, Trout Road, West Drayton, UB7 7RU Category: Repair and Servicing Class Code: Vehicle Repair, Testing and Servicing Positional Accuracy: Positioned to address or location	A13SE (SE)	328	8	505922 180535
370	**Points of Interest - Commercial Services** Name: Unlimited Auto Service Location: 4b St. Stephens Road, West Drayton, UB7 7RL Category: Repair and Servicing Class Code: Vehicle Repair, Testing and Servicing Positional Accuracy: Positioned to address or location	A8NE (SE)	365	8	505952 180509
371	**Points of Interest - Commercial Services** Name: Auto Service Centre Location: Unit 4 Meadow Cottages, Trout Road, Yiewsley, West Drayton, UB7 7RT Category: Repair and Servicing Class Code: Vehicle Repair, Testing and Servicing Positional Accuracy: Positioned to address or location	A8NW (S)	291	8	505593 180511
371	**Points of Interest - Commercial Services** Name: Abc Cars Location: Meadow Cottage, Trout Road, West Drayton, UB7 7RT Category: Repair and Servicing Class Code: Vehicle Repair, Testing and Servicing Positional Accuracy: Positioned to address or location	A8NW (S)	332	8	505584 180471
371	**Points of Interest - Commercial Services** Name: Immediate Pest Control Location: Meadow Cottage, Trout Road, West Drayton, UB7 7RT Category: Contract Services Class Code: Pest and Vermin Control Positional Accuracy: Positioned to address or location	A8NW (S)	332	8	505584 180471
371	**Points of Interest - Commercial Services** Name: Autoservice Centre Location: Meadow Cottage, Trout Road, West Drayton, UB7 7RT Category: Repair and Servicing Class Code: Vehicle Repair, Testing and Servicing Positional Accuracy: Positioned to address or location	A8NW (S)	332	8	505584 180471
371	**Points of Interest - Commercial Services** Name: Immediate Pest Control Location: Meadow Cottage, Trout Road, West Drayton, UB7 7RT Category: Contract Services Class Code: Pest and Vermin Control Positional Accuracy: Positioned to address or location	A8NW (S)	332	8	505584 180471
371	**Points of Interest - Commercial Services** Name: Heathrow Automotive Centre Location: Meadow Cottage, Trout Road, West Drayton, UB7 7RT Category: Repair and Servicing Class Code: Vehicle Repair, Testing and Servicing Positional Accuracy: Positioned to address or location	A8NW (S)	332	8	505583 180471
371	**Points of Interest - Commercial Services** Name: Sole Trader Na Location: Meadow Cottage, Trout Road, West Drayton, UB7 7RT Category: Construction Services Class Code: Metalworkers Including Blacksmiths Positional Accuracy: Positioned to address or location	A8NW (S)	332	8	505584 180471
372	**Points of Interest - Commercial Services** Name: Drayton Auto Techniks Location: 127a High Street, Yiewsley, West Drayton, UB7 7QL Category: Repair and Servicing Class Code: Vehicle Repair, Testing and Servicing Positional Accuracy: Positioned to address or location	A13SE (SE)	350	8	505994 180554

Map ID	Details	Quadrant Reference (Compass Direction)	Estimated Distance From Site	Contact	NGR
372	**Points of Interest - Commercial Services** Name: West London Autos Ltd Location: 127 High Street, Yiewsley, West Drayton, UB7 7QL Category: Repair and Servicing Class Code: Vehicle Repair, Testing and Servicing Positional Accuracy: Positioned to address or location	A13SE (SE)	350	8	505995 180554
372	**Points of Interest - Commercial Services** Name: West London Autos Ltd Location: A 127 High Street, Yiewsley, West Drayton, UB7 7QL Category: Repair and Servicing Class Code: Vehicle Repair, Testing and Servicing Positional Accuracy: Positioned to address or location	A13SE (SE)	356	8	506011 180559
373	**Points of Interest - Commercial Services** Name: Pack & Go Location: Unit F Tomo Industrial Estate, Packet Boat Lane, Uxbridge, UB8 2JP Category: Transport, Storage and Delivery Class Code: Distribution and Haulage Positional Accuracy: Positioned to address or location	A13NW (NW)	364	8	505428 181184
373	**Points of Interest - Commercial Services** Name: Pack & Go Location: Unit F Tomo Industrial Estate, Packet Boat Lane, Uxbridge, UB8 2JP Category: Transport, Storage and Delivery Class Code: Distribution and Haulage Positional Accuracy: Positioned to address or location	A13NW (NW)	364	8	505428 181184
374	**Points of Interest - Commercial Services** Name: I Atkins Ltd Location: Marshalls Yard, Trout Road, West Drayton, UB7 7RS Category: Transport, Storage and Delivery Class Code: Distribution and Haulage Positional Accuracy: Positioned to address or location	A8NW (S)	424	8	505567 180380
374	**Points of Interest - Commercial Services** Name: I Atkins Ltd Location: Marshalls Yard, Trout Road, West Drayton, UB7 7RS Category: Transport, Storage and Delivery Class Code: Distribution and Haulage Positional Accuracy: Positioned to address or location	A8NW (S)	424	8	505567 180380
374	**Points of Interest - Commercial Services** Name: Custom Werks Location: Marshalls Yard, Trout Road, West Drayton, UB7 7RS Category: Repair and Servicing Class Code: Vehicle Repair, Testing and Servicing Positional Accuracy: Positioned to address or location	A8NW (S)	425	8	505567 180379
374	**Points of Interest - Commercial Services** Name: Fernley Transport Location: Marshalls Yard, Trout Road, Yiewsley, West Drayton, UB7 7RS Category: Transport, Storage and Delivery Class Code: Distribution and Haulage Positional Accuracy: Positioned to address or location	A8NW (S)	425	8	505567 180379
374	**Points of Interest - Commercial Services** Name: J Norman Location: The Walnut Plant Yard, Trout Road, West Drayton, UB7 7RS Category: Repair and Servicing Class Code: Vehicle Repair, Testing and Servicing Positional Accuracy: Positioned to address or location	A8NW (S)	441	8	505601 180353
374	**Points of Interest - Commercial Services** Name: Walnuts Car Centre Location: The Walnuts, Trout Road, West Drayton, UB7 7RS Category: Repair and Servicing Class Code: Vehicle Repair, Testing and Servicing Positional Accuracy: Positioned to address or location	A8NW (S)	441	8	505576 180359
374	**Points of Interest - Commercial Services** Name: Walnuts Car Centre Location: The Walnuts, Trout Road, West Drayton, UB7 7RS Category: Repair and Servicing Class Code: Vehicle Repair, Testing and Servicing Positional Accuracy: Positioned to address or location	A8NW (S)	441	8	505576 180359
374	**Points of Interest - Commercial Services** Name: Hillingdon Auto's Location: The Walnuts, Trout Road, West Drayton, UB7 7RS Category: Repair and Servicing Class Code: Vehicle Repair, Testing and Servicing Positional Accuracy: Positioned to address or location	A8NW (S)	441	8	505576 180359

Map ID	Details	Quadrant Reference (Compass Direction)	Estimated Distance From Site	Contact	NGR
375	**Points of Interest - Commercial Services** Name: Motas Workshop Location: Unit 8 Bentinck Court, Bentinck Road, West Drayton, UB7 7RQ Category: Repair and Servicing Class Code: Vehicle Repair, Testing and Servicing Positional Accuracy: Positioned to address or location	A8NE (S)	451	8	505874 180371
375	**Points of Interest - Commercial Services** Name: Motas Workshop Location: Unit 8 Bentinck Court, Bentinck Road, West Drayton, UB7 7RQ Category: Repair and Servicing Class Code: Vehicle Repair, Testing and Servicing Positional Accuracy: Positioned to address or location	A8NE (S)	451	8	505874 180371
375	**Points of Interest - Commercial Services** Name: Beetles by Thingamies Location: St. Stephens Lodge, St. Stephens Road, West Drayton, UB7 7RL Category: Repair and Servicing Class Code: Vehicle Repair, Testing and Servicing Positional Accuracy: Positioned to address or location	A8NE (SE)	474	8	505953 180385
375	**Points of Interest - Commercial Services** Name: Beetles by Thingamies Location: St. Stephens Lodge, St. Stephens Road, West Drayton, UB7 7RL Category: Repair and Servicing Class Code: Vehicle Repair, Testing and Servicing Positional Accuracy: Positioned to address or location	A8NE (SE)	474	8	505953 180385
376	**Points of Interest - Commercial Services** Name: No Vat Windscreens Location: 35 Hilliards Road, Uxbridge, UB8 3TA Category: Repair and Servicing Class Code: Vehicle Repair, Testing and Servicing Positional Accuracy: Positioned to address or location	A18SE (N)	463	8	505743 181388
377	**Points of Interest - Commercial Services** Name: Ethos Location: Unit 4 The Grand Union Office Park, Packet Boat Lane, Uxbridge, UB8 2GH Category: Recycling Services Class Code: Recycling, Reclamation and Disposal Positional Accuracy: Positioned to address or location	A17SE (NW)	486	8	505356 181281
377	**Points of Interest - Commercial Services** Name: Ethos Recycling Ltd Location: Unit 4 The Grand Union Office Park, Packet Boat Lane, Uxbridge, UB8 2GH Category: Recycling Services Class Code: Recycling, Reclamation and Disposal Positional Accuracy: Positioned to address or location	A17SE (NW)	486	8	505356 181281
377	**Points of Interest - Commercial Services** Name: Ethos Evironmental Management Ltd Location: Unit 4 The Grand Union Office Park, Packet Boat Lane, Uxbridge, UB8 2GH Category: Recycling Services Class Code: Recycling, Reclamation and Disposal Positional Accuracy: Positioned to address or location	A17SE (NW)	486	8	505356 181281
378	**Points of Interest - Commercial Services** Name: Gem Autos Location: Holloways Yard, Packet Boat Lane, Uxbridge, UB8 2JR Category: Repair and Servicing Class Code: Vehicle Repair, Testing and Servicing Positional Accuracy: Positioned to address or location	A17SE (NW)	492	8	505275 181212
378	**Points of Interest - Commercial Services** Name: Gem Autos Location: Holloways Yard, Packet Boat Lane, Uxbridge, UB8 2JR Category: Repair and Servicing Class Code: Vehicle Repair, Testing and Servicing Positional Accuracy: Positioned to address or location	A17SE (NW)	492	8	505275 181212
379	**Points of Interest - Commercial Services** Name: Finlayson M Car Body Repairs Location: 20a Otterfield Road, West Drayton, UB7 8PE Category: Repair and Servicing Class Code: Vehicle Repair, Testing and Servicing Positional Accuracy: Positioned to address or location	A14SW (SE)	514	8	506251 180612
379	**Points of Interest - Commercial Services** Name: M Finlayson Location: 20a Otterfield Road, West Drayton, UB7 8PE Category: Repair and Servicing Class Code: Vehicle Repair, Testing and Servicing Positional Accuracy: Positioned to address or location	A14SW (SE)	514	8	506251 180612

Map ID	Details	Quadrant Reference (Compass Direction)	Estimated Distance From Site	Contact	NGR
379	**Points of Interest - Commercial Services** Name: M Finlayson Location: 20a Otterfield Road, West Drayton, UB7 8PE Category: Repair and Servicing Class Code: Vehicle Repair, Testing and Servicing Positional Accuracy: Positioned to address or location	A14SW (SE)	514	8	506251 180612
379	**Points of Interest - Commercial Services** Name: S C J Transport Location: 3 Elder Close, West Drayton, UB7 8PJ Category: Transport, Storage and Delivery Class Code: Distribution and Haulage Positional Accuracy: Positioned to address or location	A14SW (SE)	556	8	506285 180586
380	**Points of Interest - Commercial Services** Name: J M C Recycling Services Location: 140 Ryeland Close, West Drayton, UB7 8AY Category: Recycling Services Class Code: Scrap Metal Merchants Positional Accuracy: Positioned to address or location	A14NW (NE)	538	8	506268 181137
381	**Points of Interest - Commercial Services** Name: S M B Location: St. Christopher Road, Uxbridge, UB8 3SG Category: Construction Services Class Code: Metalworkers Including Blacksmiths Positional Accuracy: Positioned to address or location	A18SE (NE)	541	8	506022 181405
382	**Points of Interest - Commercial Services** Name: Canopy Repairs Ltd Location: Tavistock Road, West Drayton, UB7 7QT Category: Repair and Servicing Class Code: Vehicle Repair, Testing and Servicing Positional Accuracy: Positioned to address or location	A8NW (SW)	585	8	505435 180260
383	**Points of Interest - Commercial Services** Name: T D Commercial Motors Ltd Location: Little Britain House, Packet Boat Lane, Uxbridge, UB8 2JR Category: Repair and Servicing Class Code: Vehicle Repair, Testing and Servicing Positional Accuracy: Positioned to address or location	A12NE (NW)	586	8	505132 181162
384	**Points of Interest - Commercial Services** Name: Comag Location: Tavistock Road, West Drayton, UB7 7QE Category: Transport, Storage and Delivery Class Code: Distribution and Haulage Positional Accuracy: Positioned to address or location	A8NE (S)	607	8	505858 180200
384	**Points of Interest - Commercial Services** Name: Comag Specialist Location: Tavistock Works, Tavistock Road, West Drayton, UB7 7QX Category: Transport, Storage and Delivery Class Code: Distribution and Haulage Positional Accuracy: Positioned to address or location	A8NE (S)	607	8	505858 180200
384	**Points of Interest - Commercial Services** Name: Comag Location: Tavistock Road, West Drayton, UB7 7QE Category: Transport, Storage and Delivery Class Code: Distribution and Haulage Positional Accuracy: Positioned to address or location	A8NE (S)	607	8	505857 180200
384	**Points of Interest - Commercial Services** Name: Comag Location: Tavistock Road, West Drayton, UB7 7QE Category: Transport, Storage and Delivery Class Code: Distribution and Haulage Positional Accuracy: Positioned to address or location	A8NE (S)	607	8	505857 180200
385	**Points of Interest - Commercial Services** Name: Specialised Cargo Services Ltd Location: Fraxer Works 71a, Colham Avenue, West Drayton, UB7 8EU Category: Transport, Storage and Delivery Class Code: Distribution and Haulage Positional Accuracy: Positioned to address or location	A9NW (SE)	611	8	506264 180457
385	**Points of Interest - Commercial Services** Name: Safier Location: Fraxer Works 71a, Colham Avenue, West Drayton, UB7 8EU Category: Repair and Servicing Class Code: Vehicle Repair, Testing and Servicing Positional Accuracy: Positioned to address or location	A9NW (SE)	611	8	506264 180457

Map ID	Details	Quadrant Reference (Compass Direction)	Estimated Distance From Site	Contact	NGR
385	**Points of Interest - Commercial Services** Name: Safier Ltd Location: Fraxer Works 71a, Colham Avenue, West Drayton, UB7 8EU Category: Repair and Servicing Class Code: Vehicle Repair, Testing and Servicing Positional Accuracy: Positioned to address or location	A9NW (SE)	611	8	506264 180457
385	**Points of Interest - Commercial Services** Name: Specialised Cargo Services Ltd Location: Fraxer Works 71a, Colham Avenue, West Drayton, UB7 8EU Category: Transport, Storage and Delivery Class Code: Distribution and Haulage Positional Accuracy: Positioned to address or location	A9NW (SE)	611	8	506264 180457
385	**Points of Interest - Commercial Services** Name: Popeys Transport Location: 65 Colham Avenue, West Drayton, UB7 8EU Category: Transport, Storage and Delivery Class Code: Distribution and Haulage Positional Accuracy: Positioned to address or location	A9NW (SE)	647	8	506284 180424
385	**Points of Interest - Commercial Services** Name: Popeys Transport Location: 65 Colham Avenue, West Drayton, UB7 8EU Category: Transport, Storage and Delivery Class Code: Distribution and Haulage Positional Accuracy: Positioned to address or location	A9NW (SE)	647	8	506284 180424
386	**Points of Interest - Commercial Services** Name: Bucks Transport Services Location: The Old Coal Depot, Tavistock Road, West Drayton, UB7 7QT Category: Transport, Storage and Delivery Class Code: Distribution and Haulage Positional Accuracy: Positioned to address or location	A8SW (S)	622	8	505629 180165
387	**Points of Interest - Commercial Services** Name: Stone Asbestos Ltd Location: 9a High Street, Yiewsley, West Drayton, UB7 7QG Category: Recycling Services Class Code: Recycling, Reclamation and Disposal Positional Accuracy: Positioned to address or location	A8SE (S)	694	8	505991 180157
387	**Points of Interest - Commercial Services** Name: Teamwork Express Ltd Location: 9a High Street, Yiewsley, West Drayton, UB7 7QG Category: Transport, Storage and Delivery Class Code: Distribution and Haulage Positional Accuracy: Positioned to address or location	A8SE (S)	694	8	505992 180157
387	**Points of Interest - Commercial Services** Name: Bucks Transport Services Ltd Location: 1a Tavistock Road, West Drayton, UB7 7QT Category: Transport, Storage and Delivery Class Code: Distribution and Haulage Positional Accuracy: Positioned to address or location	A8SE (S)	699	8	505983 180148
388	**Points of Interest - Commercial Services** Name: Valet Direct Location: 21 Heather Lane, West Drayton, UB7 8AL Category: Personal, Consumer and other Services Class Code: Vehicle Cleaning Services Positional Accuracy: Positioned to address or location	A19SE (NE)	753	8	506415 181315
388	**Points of Interest - Commercial Services** Name: Simon Haulage Ltd Location: 19 Heather Lane, West Drayton, UB7 8AL Category: Transport, Storage and Delivery Class Code: Distribution and Haulage Positional Accuracy: Positioned to address or location	A19SE (NE)	753	8	506415 181315
388	**Points of Interest - Commercial Services** Name: Valets Direct Com Location: 21 Heather Lane, West Drayton, UB7 8AL Category: Personal, Consumer and other Services Class Code: Vehicle Cleaning Services Positional Accuracy: Positioned to address or location	A19SE (NE)	753	8	506415 181315
389	**Points of Interest - Commercial Services** Name: Def 2 Pest Location: 8 Poplar Avenue, West Drayton, UB7 8LF Category: Contract Services Class Code: Pest and Vermin Control Positional Accuracy: Positioned to address or location	A14SE (E)	757	8	506556 180801

Map ID	Details	Quadrant Reference (Compass Direction)	Estimated Distance From Site	Contact	NGR
390	**Points of Interest - Commercial Services** Name: B A Motors Location: 2a Edgar Road, West Drayton, UB7 8HW Category: Repair and Servicing Class Code: Vehicle Repair, Testing and Servicing Positional Accuracy: Positioned to address or location	A9NE (SE)	815	8	506432 180341
390	**Points of Interest - Commercial Services** Name: B A Motors Location: 2a Edgar Road, West Drayton, UB7 8HW Category: Repair and Servicing Class Code: Vehicle Repair, Testing and Servicing Positional Accuracy: Positioned to address or location	A9NE (SE)	815	8	506432 180341
391	**Points of Interest - Commercial Services** Name: New Life Autos Location: Kitchener House, Warwick Road, West Drayton, UB7 9BS Category: Repair and Servicing Class Code: Vehicle Repair, Testing and Servicing Positional Accuracy: Positioned to address or location	A9SW (SE)	837	8	506083 180044
391	**Points of Interest - Commercial Services** Name: Bigs Wheels Mobile Service Location: Unit 2, Kitchener House, Warwick Rd, West Drayton, Middlesex, UB7 9BS Category: Repair and Servicing Class Code: Vehicle Repair, Testing and Servicing Positional Accuracy: Positioned to address or location	A9SW (SE)	837	8	506083 180043
391	**Points of Interest - Commercial Services** Name: Station & Car Wash Location: Kitchener House, Warwick Road, West Drayton, UB7 9BS Category: Repair and Servicing Class Code: Vehicle Repair, Testing and Servicing Positional Accuracy: Positioned to address or location	A9SW (SE)	837	8	506083 180044
391	**Points of Interest - Commercial Services** Name: Bigs Wheels Mobile Service Location: Kitchener House, Warwick Road, West Drayton, UB7 9BS Category: Repair and Servicing Class Code: Vehicle Repair, Testing and Servicing Positional Accuracy: Positioned to address or location	A9SW (SE)	837	8	506083 180044
392	**Points of Interest - Commercial Services** Name: Carpets to Cars Cleaning Services Location: 85 Castle Avenue, West Drayton, UB7 8LQ Category: Personal, Consumer and other Services Class Code: Vehicle Cleaning Services Positional Accuracy: Positioned to address or location	A14SE (E)	846	8	506647 180834
393	**Points of Interest - Commercial Services** Name: Alltime Valeting Location: 1 Cherry Tree Avenue, West Drayton, UB7 8DB Category: Personal, Consumer and other Services Class Code: Vehicle Cleaning Services Positional Accuracy: Positioned to address or location	A14NE (E)	899	8	506681 181044
394	**Points of Interest - Commercial Services** Name: Incentive Forwarding Ltd Location: 21 Ferrers Avenue, West Drayton, UB7 7AA Category: Transport, Storage and Delivery Class Code: Distribution and Haulage Positional Accuracy: Positioned to address or location	A8SE (S)	953	8	505948 179866
395	**Points of Interest - Manufacturing and Production** Name: River Pinn Works Location: Not Supplied Category: Industrial Features Class Code: Unspecified Works Or Factories Positional Accuracy: Positioned to an adjacent address or location	A13NW (NW)	0	8	505671 180883
395	**Points of Interest - Manufacturing and Production** Name: Works Location: UB8 Category: Industrial Features Class Code: Unspecified Works Or Factories Positional Accuracy: Positioned to an adjacent address or location	A13NW (W)	0	8	505671 180882
396	**Points of Interest - Manufacturing and Production** Name: Factory Location: Not Supplied Category: Industrial Features Class Code: Unspecified Works Or Factories Positional Accuracy: Positioned to an adjacent address or location	A13SE (S)	12	8	505736 180798

Map ID	Details	Quadrant Reference (Compass Direction)	Estimated Distance From Site	Contact	NGR
396	**Points of Interest - Manufacturing and Production** Name: Works Location: Not Supplied Category: Industrial Features Class Code: Unspecified Works Or Factories Positional Accuracy: Positioned to an adjacent address or location	A13SE (S)	32	8	505742 180778
396	**Points of Interest - Manufacturing and Production** Name: Works Location: Not Supplied Category: Industrial Features Class Code: Unspecified Works Or Factories Positional Accuracy: Positioned to an adjacent address or location	A13SE (SE)	34	8	505773 180789
396	**Points of Interest - Manufacturing and Production** Name: Tank Location: UB7 Category: Industrial Features Class Code: Tanks (Generic) Positional Accuracy: Positioned to an adjacent address or location	A13SE (SE)	42	8	505789 180789
396	**Points of Interest - Manufacturing and Production** Name: Works Location: Not Supplied Category: Industrial Features Class Code: Unspecified Works Or Factories Positional Accuracy: Positioned to an adjacent address or location	A13SE (SE)	54	8	505780 180771
397	**Points of Interest - Manufacturing and Production** Name: Tanks Location: UB8 Category: Industrial Features Class Code: Tanks (Generic) Positional Accuracy: Positioned to an adjacent address or location	A13SW (SW)	49	8	505640 180786
398	**Points of Interest - Manufacturing and Production** Name: Tanks Location: UB7 Category: Industrial Features Class Code: Tanks (Generic) Positional Accuracy: Positioned to an adjacent address or location	A13SW (SW)	51	8	505664 180743
398	**Points of Interest - Manufacturing and Production** Name: Works Location: Not Supplied Category: Industrial Features Class Code: Unspecified Works Or Factories Positional Accuracy: Positioned to an adjacent address or location	A13SW (S)	94	8	505666 180694
398	**Points of Interest - Manufacturing and Production** Name: Tanks Location: UB7 Category: Industrial Features Class Code: Tanks (Generic) Positional Accuracy: Positioned to an adjacent address or location	A13SW (S)	148	8	505683 180637
398	**Points of Interest - Manufacturing and Production** Name: Tanks Location: UB7 Category: Industrial Features Class Code: Tanks (Generic) Positional Accuracy: Positioned to an adjacent address or location	A13SW (S)	168	8	505666 180618
398	**Points of Interest - Manufacturing and Production** Name: Tanks Location: UB7 Category: Industrial Features Class Code: Tanks (Generic) Positional Accuracy: Positioned to an adjacent address or location	A13SW (S)	175	8	505633 180620
399	**Points of Interest - Manufacturing and Production** Name: Tank Location: UB7 Category: Industrial Features Class Code: Tanks (Generic) Positional Accuracy: Positioned to an adjacent address or location	A13SW (S)	203	8	505718 180583
399	**Points of Interest - Manufacturing and Production** Name: Tank Location: UB7 Category: Industrial Features Class Code: Tanks (Generic) Positional Accuracy: Positioned to an adjacent address or location	A13SW (S)	212	8	505710 180573

Map ID	Details	Quadrant Reference (Compass Direction)	Estimated Distance From Site	Contact	NGR
400	**Points of Interest - Manufacturing and Production** Name: Works Location: Not Supplied Category: Industrial Features Class Code: Unspecified Works Or Factories Positional Accuracy: Positioned to an adjacent address or location	A13SE (SE)	221	8	505894 180642
400	**Points of Interest - Manufacturing and Production** Name: Works Location: UB7 Category: Industrial Features Class Code: Unspecified Works Or Factories Positional Accuracy: Positioned to an adjacent address or location	A13SE (SE)	222	8	505894 180641
400	**Points of Interest - Manufacturing and Production** Name: Works Location: Not Supplied Category: Industrial Features Class Code: Unspecified Works Or Factories Positional Accuracy: Positioned to an adjacent address or location	A13SE (SE)	267	8	505870 180577
400	**Points of Interest - Manufacturing and Production** Name: Works Location: UB7 Category: Industrial Features Class Code: Unspecified Works Or Factories Positional Accuracy: Positioned to an adjacent address or location	A13SE (SE)	268	8	505871 180577
400	**Points of Interest - Manufacturing and Production** Name: Works Location: Not Supplied Category: Industrial Features Class Code: Unspecified Works Or Factories Positional Accuracy: Positioned to an adjacent address or location	A13SE (SE)	289	8	505930 180584
400	**Points of Interest - Manufacturing and Production** Name: Works Location: UB7 Category: Industrial Features Class Code: Unspecified Works Or Factories Positional Accuracy: Positioned to an adjacent address or location	A13SE (SE)	289	8	505930 180584
400	**Points of Interest - Manufacturing and Production** Name: Tank Location: UB7 Category: Industrial Features Class Code: Tanks (Generic) Positional Accuracy: Positioned to an adjacent address or location	A13SE (SE)	321	8	505919 180542
400	**Points of Interest - Manufacturing and Production** Name: Works Location: Not Supplied Category: Industrial Features Class Code: Unspecified Works Or Factories Positional Accuracy: Positioned to an adjacent address or location	A13SE (SE)	339	8	505956 180541
400	**Points of Interest - Manufacturing and Production** Name: Works Location: UB7 Category: Industrial Features Class Code: Unspecified Works Or Factories Positional Accuracy: Positioned to an adjacent address or location	A13SE (SE)	339	8	505956 180541
401	**Points of Interest - Manufacturing and Production** Name: Tank Location: UB7 Category: Industrial Features Class Code: Tanks (Generic) Positional Accuracy: Positioned to an adjacent address or location	A13SW (S)	222	8	505715 180563
401	**Points of Interest - Manufacturing and Production** Name: Tanks Location: UB7 Category: Industrial Features Class Code: Tanks (Generic) Positional Accuracy: Positioned to an adjacent address or location	A8NE (S)	296	8	505749 180493
401	**Points of Interest - Manufacturing and Production** Name: Works Location: Not Supplied Category: Industrial Features Class Code: Unspecified Works Or Factories Positional Accuracy: Positioned to an adjacent address or location	A8NW (S)	297	8	505676 180488

Map ID	Details	Quadrant Reference (Compass Direction)	Estimated Distance From Site	Contact	NGR
402	**Points of Interest - Manufacturing and Production** Name: Tanks Location: UB8 Category: Industrial Features Class Code: Tanks (Generic) Positional Accuracy: Positioned to an adjacent address or location	A13NW (NW)	265	8	505550 181142
402	**Points of Interest - Manufacturing and Production** Name: Works Location: Not Supplied Category: Industrial Features Class Code: Unspecified Works Or Factories Positional Accuracy: Positioned to an adjacent address or location	A13NW (NW)	315	8	505487 181165
402	**Points of Interest - Manufacturing and Production** Name: Works Location: UB8 Category: Industrial Features Class Code: Unspecified Works Or Factories Positional Accuracy: Positioned to an adjacent address or location	A13NW (NW)	317	8	505482 181164
403	**Points of Interest - Manufacturing and Production** Name: Rainbow Industrial Estate Location: UB7 Category: Industrial Features Class Code: Business Parks and Industrial Estates Positional Accuracy: Positioned to an adjacent address or location	A8NE (S)	347	8	505859 180479
403	**Points of Interest - Manufacturing and Production** Name: Works Location: Not Supplied Category: Industrial Features Class Code: Unspecified Works Or Factories Positional Accuracy: Positioned to an adjacent address or location	A8NE (S)	421	8	505892 180413
403	**Points of Interest - Manufacturing and Production** Name: Works Location: UB7 Category: Industrial Features Class Code: Unspecified Works Or Factories Positional Accuracy: Positioned to an adjacent address or location	A8NE (S)	421	8	505892 180413
403	**Points of Interest - Manufacturing and Production** Name: Works Location: Not Supplied Category: Industrial Features Class Code: Unspecified Works Or Factories Positional Accuracy: Positioned to an adjacent address or location	A8NE (SE)	462	8	505943 180393
404	**Points of Interest - Manufacturing and Production** Name: Works Location: Not Supplied Category: Industrial Features Class Code: Unspecified Works Or Factories Positional Accuracy: Positioned to an adjacent address or location	A8NW (S)	407	8	505546 180405
404	**Points of Interest - Manufacturing and Production** Name: Works Location: UB7 Category: Industrial Features Class Code: Unspecified Works Or Factories Positional Accuracy: Positioned to an adjacent address or location	A8NW (S)	407	8	505546 180405
404	**Points of Interest - Manufacturing and Production** Name: C E D Ltd Location: Trout Road, West Drayton, UB7 7RS Category: Extractive Industries Class Code: Stone Quarrying and Preparation Positional Accuracy: Positioned to address or location	A8NW (S)	417	8	505546 180395
404	**Points of Interest - Manufacturing and Production** Name: C E D Location: Trout Road, West Drayton, UB7 7RS Category: Extractive Industries Class Code: Stone Quarrying and Preparation Positional Accuracy: Positioned to address or location	A8NW (S)	418	8	505545 180394
404	**Points of Interest - Manufacturing and Production** Name: Works Location: Not Supplied Category: Industrial Features Class Code: Unspecified Works Or Factories Positional Accuracy: Positioned to an adjacent address or location	A8NW (S)	489	8	505523 180326

Map ID	Details	Quadrant Reference (Compass Direction)	Estimated Distance From Site	Contact	NGR
404	**Points of Interest - Manufacturing and Production** Name: Works Location: UB7 Category: Industrial Features Class Code: Unspecified Works Or Factories Positional Accuracy: Positioned to an adjacent address or location	A8NW (S)	489	8	505523 180326
405	**Points of Interest - Manufacturing and Production** Name: Works Location: Not Supplied Category: Industrial Features Class Code: Unspecified Works Or Factories Positional Accuracy: Positioned to an adjacent address or location	A17SE (NW)	475	8	505293 181206
405	**Points of Interest - Manufacturing and Production** Name: Works Location: UB8 Category: Industrial Features Class Code: Unspecified Works Or Factories Positional Accuracy: Positioned to an adjacent address or location	A17SE (NW)	475	8	505293 181206
406	**Points of Interest - Manufacturing and Production** Name: Business Centre Plus Location: Unit 2 The Grand Union Office Park, Packet Boat Lane, Uxbridge, UB8 2GH Category: Industrial Features Class Code: Business Parks and Industrial Estates Positional Accuracy: Positioned to address or location	A17SE (NW)	480	8	505382 181294
406	**Points of Interest - Manufacturing and Production** Name: First Base Location: Unit 2 The Grand Union Office Park, Packet Boat Lane, Uxbridge, UB8 2GH Category: Industrial Features Class Code: Business Parks and Industrial Estates Positional Accuracy: Positioned to address or location	A17SE (NW)	480	8	505382 181294
407	**Points of Interest - Manufacturing and Production** Name: Tank Location: UB7 Category: Industrial Features Class Code: Tanks (Generic) Positional Accuracy: Positioned to address or location	A8NW (S)	542	8	505649 180244
407	**Points of Interest - Manufacturing and Production** Name: Tank Location: UB7 Category: Industrial Features Class Code: Tanks (Generic) Positional Accuracy: Positioned to address or location	A8NW (S)	543	8	505647 180243
407	**Points of Interest - Manufacturing and Production** Name: Tanks Location: UB7 Category: Industrial Features Class Code: Tanks (Generic) Positional Accuracy: Positioned to an adjacent address or location	A8NW (S)	546	8	505654 180240
407	**Points of Interest - Manufacturing and Production** Name: Tank Location: UB7 Category: Industrial Features Class Code: Tanks (Generic) Positional Accuracy: Positioned to an adjacent address or location	A8NW (S)	589	8	505604 180202
408	**Points of Interest - Manufacturing and Production** Name: Works Location: Not Supplied Category: Industrial Features Class Code: Unspecified Works Or Factories Positional Accuracy: Positioned to an adjacent address or location	A14SW (SE)	553	8	506294 180610
409	**Points of Interest - Manufacturing and Production** Name: Works Location: Not Supplied Category: Industrial Features Class Code: Unspecified Works Or Factories Positional Accuracy: Positioned to an adjacent address or location	A8NE (SE)	569	8	505977 180290
409	**Points of Interest - Manufacturing and Production** Name: Works Location: UB7 Category: Industrial Features Class Code: Unspecified Works Or Factories Positional Accuracy: Positioned to an adjacent address or location	A8NE (SE)	570	8	505978 180289

Map ID	Details	Quadrant Reference (Compass Direction)	Estimated Distance From Site	Contact	NGR
409	**Points of Interest - Manufacturing and Production** Name: Works Location: Not Supplied Category: Industrial Features Class Code: Unspecified Works Or Factories Positional Accuracy: Positioned to an adjacent address or location	A8NE (SE)	592	8	505978 180265
409	**Points of Interest - Manufacturing and Production** Name: Classique Granite Location: Unit 9 Globe Court, Bentinck Road, West Drayton, UB7 7RQ Category: Extractive Industries Class Code: Stone Quarrying and Preparation Positional Accuracy: Positioned to address or location	A8NE (S)	602	8	505964 180247
409	**Points of Interest - Manufacturing and Production** Name: Works Location: Not Supplied Category: Industrial Features Class Code: Unspecified Works Or Factories Positional Accuracy: Positioned to an adjacent address or location	A8NE (S)	649	8	505955 180190
409	**Points of Interest - Manufacturing and Production** Name: Works Location: UB7 Category: Industrial Features Class Code: Unspecified Works Or Factories Positional Accuracy: Positioned to an adjacent address or location	A8NE (S)	660	8	505963 180182
410	**Points of Interest - Manufacturing and Production** Name: Works Location: UB7 Category: Industrial Features Class Code: Unspecified Works Or Factories Positional Accuracy: Positioned to an adjacent address or location	A8SE (S)	636	8	505875 180175
410	**Points of Interest - Manufacturing and Production** Name: Works Location: Not Supplied Category: Industrial Features Class Code: Unspecified Works Or Factories Positional Accuracy: Positioned to an adjacent address or location	A8SE (S)	644	8	505886 180170
411	**Points of Interest - Manufacturing and Production** Name: Hydrodragon London Ltd Location: 9 High Street, Yiewsley, West Drayton, UB7 7QG Category: Extractive Industries Class Code: Stone Quarrying and Preparation Positional Accuracy: Positioned to address or location	A8SE (S)	694	8	505992 180157
412	**Points of Interest - Manufacturing and Production** Name: Works Location: UB8 Category: Industrial Features Class Code: Unspecified Works Or Factories Positional Accuracy: Positioned to address or location	A12NW (NW)	708	8	505003 181174
412	**Points of Interest - Manufacturing and Production** Name: Works Location: UB8 Category: Industrial Features Class Code: Unspecified Works Or Factories Positional Accuracy: Positioned to an adjacent address or location	A12NW (W)	722	8	504985 181167
412	**Points of Interest - Manufacturing and Production** Name: Works Location: Not Supplied Category: Industrial Features Class Code: Unspecified Works Or Factories Positional Accuracy: Positioned to an adjacent address or location	A12NW (NW)	725	8	504986 181178
413	**Points of Interest - Manufacturing and Production** Name: Works Location: Not Supplied Category: Industrial Features Class Code: Unspecified Works Or Factories Positional Accuracy: Positioned to an adjacent address or location	A9NW (SE)	724	8	506123 180193
413	**Points of Interest - Manufacturing and Production** Name: Works Location: Not Supplied Category: Industrial Features Class Code: Unspecified Works Or Factories Positional Accuracy: Positioned to an adjacent address or location	A9NW (SE)	728	8	506167 180214

Map ID	Details	Quadrant Reference (Compass Direction)	Estimated Distance From Site	Contact	NGR
413	**Points of Interest - Manufacturing and Production** Name: Works Location: UB7 Category: Industrial Features Class Code: Unspecified Works Or Factories Positional Accuracy: Positioned to an adjacent address or location	A9NW (SE)	729	8	506167 180213
413	**Points of Interest - Manufacturing and Production** Name: Works Location: UB7 Category: Industrial Features Class Code: Unspecified Works Or Factories Positional Accuracy: Positioned to an adjacent address or location	A9NW (SE)	736	8	506131 180184
413	**Points of Interest - Manufacturing and Production** Name: Works Location: UB7 Category: Industrial Features Class Code: Unspecified Works Or Factories Positional Accuracy: Positioned to an adjacent address or location	A9NW (SE)	751	8	506157 180182
413	**Points of Interest - Manufacturing and Production** Name: Works Location: Not Supplied Category: Industrial Features Class Code: Unspecified Works Or Factories Positional Accuracy: Positioned to an adjacent address or location	A9NW (SE)	754	8	506163 180182
413	**Points of Interest - Manufacturing and Production** Name: Works Location: Not Supplied Category: Industrial Features Class Code: Unspecified Works Or Factories Positional Accuracy: Positioned to an adjacent address or location	A9SW (SE)	775	8	506195 180176
413	**Points of Interest - Manufacturing and Production** Name: Works Location: UB7 Category: Industrial Features Class Code: Unspecified Works Or Factories Positional Accuracy: Positioned to an adjacent address or location	A9SW (SE)	776	8	506195 180175
414	**Points of Interest - Manufacturing and Production** Name: Works Location: UB7 Category: Industrial Features Class Code: Unspecified Works Or Factories Positional Accuracy: Positioned to an adjacent address or location	A9SW (SE)	823	8	506203 180125
415	**Points of Interest - Manufacturing and Production** Name: Works Location: Not Supplied Category: Industrial Features Class Code: Unspecified Works Or Factories Positional Accuracy: Positioned to an adjacent address or location	A9SW (SE)	833	8	506087 180049
415	**Points of Interest - Manufacturing and Production** Name: Works Location: UB7 Category: Industrial Features Class Code: Unspecified Works Or Factories Positional Accuracy: Positioned to an adjacent address or location	A9SW (SE)	834	8	506087 180048
416	**Points of Interest - Manufacturing and Production** Name: Works Location: Not Supplied Category: Industrial Features Class Code: Unspecified Works Or Factories Positional Accuracy: Positioned to an adjacent address or location	A9SW (SE)	921	8	506333 180094
417	**Points of Interest - Public Infrastructure** Name: Shell Yiewsley Location: 209 High Street, Yiewsley, West Drayton, UB7 7QP Category: Road And Rail Class Code: Petrol and Fuel Stations Positional Accuracy: Positioned to address or location	A13SE (E)	7	8	505789 180840
417	**Points of Interest - Public Infrastructure** Name: Tesco Filling Station Location: 33, High Street, Cowley, Uxbridge, UB8 2HL Category: Road And Rail Class Code: Petrol and Fuel Stations Positional Accuracy: Positioned to address or location	A13SE (E)	7	8	505790 180840

Map ID	Details	Quadrant Reference (Compass Direction)	Estimated Distance From Site	Contact	NGR
417	**Points of Interest - Public Infrastructure** Name: Shell Yiewsley Location: 209, High Street, Yiewsley, West Drayton, UB7 7QP Category: Road And Rail Class Code: Petrol and Fuel Stations Positional Accuracy: Positioned to address or location	A13SE (E)	7	8	505790 180840
417	**Points of Interest - Public Infrastructure** Name: Shell (UK) Ltd Location: 209 High Street, Yiewsley, West Drayton, UB7 7QP Category: Road And Rail Class Code: Petrol and Fuel Stations Positional Accuracy: Positioned to address or location	A13SE (E)	17	8	505798 180833
417	**Points of Interest - Public Infrastructure** Name: Shell Service Station Location: Car Wash At Service Station 209, High Street, West Drayton, UB7 7QP Category: Road And Rail Class Code: Petrol and Fuel Stations Positional Accuracy: Positioned to address or location	A13SE (SE)	50	8	505808 180790
418	**Points of Interest - Public Infrastructure** Name: R E G Location: Continental House 191, High Street, Yiewsley, West Drayton, UB7 7XW Category: Infrastructure and Facilities Class Code: Recycling Centres Positional Accuracy: Positioned to address or location	A13SE (SE)	171	8	505900 180709
418	**Points of Interest - Public Infrastructure** Name: Falling Lane Service Station Location: Falling Lane, West Drayton, Middlesex, UB7 8AA Category: Road And Rail Class Code: Petrol and Fuel Stations Positional Accuracy: Positioned to address or location	A13SE (SE)	188	8	505960 180760
419	**Points of Interest - Public Infrastructure** Name: Brenton Clearance Location: 21 St. Clement Close, Uxbridge, UB8 3SS Category: Infrastructure and Facilities Class Code: Waste Storage, Processing and Disposal Positional Accuracy: Positioned to address or location	A18SE (N)	330	8	505738 181254
420	**Points of Interest - Public Infrastructure** Name: Heathrow Shuttle Location: Unit 6 Kirby Industrial Estate, Trout Road, Yiewsley, West Drayton, UB7 7RU Category: Public Transport, Stations and Infrastructure Class Code: Bus and Coach Stations, Depots and Companies Positional Accuracy: Positioned to address or location	A13SE (SE)	336	8	505935 180533
421	**Points of Interest - Public Infrastructure** Name: Tesco Petrol Filling Station Location: 1a Fairfield Road, West Drayton, UB7 8EY Category: Road And Rail Class Code: Petrol and Fuel Stations Positional Accuracy: Positioned to address or location	A9NW (SE)	459	8	506096 180498
422	**Points of Interest - Public Infrastructure** Name: Outfall Location: UB7 Category: Infrastructure and Facilities Class Code: Waste Storage, Processing and Disposal Positional Accuracy: Positioned to an adjacent address or location	A18SE (NE)	485	8	506040 181329
422	**Points of Interest - Public Infrastructure** Name: Outfall Location: UB7 Category: Infrastructure and Facilities Class Code: Waste Storage, Processing and Disposal Positional Accuracy: Positioned to an adjacent address or location	A18SE (NE)	491	8	506044 181333
423	**Points of Interest - Public Infrastructure** Name: Ethos Recycling Ltd Location: Unit 4 The Grand Union Office Park, Packet Boat Lane, Uxbridge, UB8 2GH Category: Infrastructure and Facilities Class Code: Recycling Centres Positional Accuracy: Positioned to address or location	A17SE (NW)	486	8	505356 181281
424	**Points of Interest - Public Infrastructure** Name: Refuse Tip Location: UB7 Category: Infrastructure and Facilities Class Code: Refuse Disposal Facilities Positional Accuracy: Positioned to an adjacent address or location	A12SE (W)	592	8	505087 180680

Map ID	Details	Quadrant Reference (Compass Direction)	Estimated Distance From Site	Contact	NGR
424	**Points of Interest - Public Infrastructure** Name: Refuse Tip Location: UB7 Category: Infrastructure and Facilities Class Code: Refuse Disposal Facilities Positional Accuracy: Positioned to an adjacent address or location	A12SE (W)	603	8	505076 180678
425	**Points of Interest - Public Infrastructure** Name: Sludge Lagoon Location: UB7 Category: Infrastructure and Facilities Class Code: Waste Storage, Processing and Disposal Positional Accuracy: Positioned to an adjacent address or location	A7NE (SW)	604	8	505229 180398
426	**Points of Interest - Public Infrastructure** Name: Tesco Express Location: 33 High Road, Cowley, Uxbridge, UB8 2HL Category: Road And Rail Class Code: Petrol and Fuel Stations Positional Accuracy: Positioned to address or location	A18SW (N)	605	8	505478 181477
427	**Points of Interest - Public Infrastructure** Name: T Powell & Son Location: The Old Coal Depot, Tavistock Road, West Drayton, UB7 7QT Category: Infrastructure and Facilities Class Code: Waste Storage, Processing and Disposal Positional Accuracy: Positioned to address or location	A8SW (S)	622	8	505629 180165
428	**Points of Interest - Public Infrastructure** Name: P H S Wastetech Location: Coal Yard, Tavistock Road, West Drayton, UB7 7QX Category: Infrastructure and Facilities Class Code: Waste Storage, Processing and Disposal Positional Accuracy: Positioned to address or location	A8SE (S)	648	8	505921 180177
429	**Points of Interest - Public Infrastructure** Name: Sludge Lagoon Location: UB7 Category: Infrastructure and Facilities Class Code: Waste Storage, Processing and Disposal Positional Accuracy: Positioned to an adjacent address or location	A7NE (SW)	699	8	505201 180289
430	**Points of Interest - Public Infrastructure** Name: Weirs Location: UB7 Category: Water Class Code: Weirs, Sluices and Dams Positional Accuracy: Positioned to an adjacent address or location	A8SE (S)	778	8	505772 180010
430	**Points of Interest - Public Infrastructure** Name: Weirs Location: UB7 Category: Water Class Code: Weirs, Sluices and Dams Positional Accuracy: Positioned to an adjacent address or location	A8SE (S)	779	8	505768 180009
431	**Points of Interest - Public Infrastructure** Name: West Drayton Rail Station Location: Warwick Road, UB7 Category: Public Transport, Stations and Infrastructure Class Code: Railway Stations, Junctions and Halts Positional Accuracy: Positioned to address or location	A9SW (SE)	814	8	506121 180090
431	**Points of Interest - Public Infrastructure** Name: West Drayton Station Location: Warwick Road, UB7 Category: Public Transport, Stations and Infrastructure Class Code: Railway Stations, Junctions and Halts Positional Accuracy: Positioned to address or location	A9SW (SE)	814	8	506121 180090
432	**Points of Interest - Public Infrastructure** Name: Esso Location: 33 High Street, Cowley, Uxbridge, UB8 2HL Category: Road And Rail Class Code: Petrol and Fuel Stations Positional Accuracy: Positioned to address or location	A17NE (N)	997	8	505373 181855
432	**Points of Interest - Public Infrastructure** Name: Cowley Express Location: High Road, Cowley, Uxbridge, UB8 2HY Category: Road And Rail Class Code: Petrol and Fuel Stations Positional Accuracy: Positioned to address or location	A17NE (N)	997	8	505373 181855

Map ID	Details	Quadrant Reference (Compass Direction)	Estimated Distance From Site	Contact	NGR
433	**Points of Interest - Public Infrastructure** Name: Huntsmoor Weir Location: UB8 Category: Water Class Code: Weirs, Sluices and Dams Positional Accuracy: Positioned to an adjacent address or location	A17NW (NW)	998	8	504924 181578
434	**Points of Interest - Recreational and Environmental** Name: Play Area Location: UB7 Category: Recreational Class Code: Playgrounds Positional Accuracy: Positioned to an adjacent address or location	A13NE (NE)	103	8	505842 181000
435	**Points of Interest - Recreational and Environmental** Name: Skatepark Location: UB7 Category: Recreational Class Code: Playgrounds Positional Accuracy: Positioned to an adjacent address or location	A14SW (SE)	345	8	506079 180655
435	**Points of Interest - Recreational and Environmental** Name: Playground Location: Not Supplied Category: Recreational Class Code: Playgrounds Positional Accuracy: Positioned to an adjacent address or location	A14SW (E)	350	8	506116 180708
435	**Points of Interest - Recreational and Environmental** Name: Playground Location: UB7 Category: Recreational Class Code: Playgrounds Positional Accuracy: Positioned to an adjacent address or location	A14SW (E)	350	8	506117 180708
436	**Points of Interest - Recreational and Environmental** Name: Play Area Location: UB7 Category: Recreational Class Code: Playgrounds Positional Accuracy: Positioned to an adjacent address or location	A13SE (SE)	353	8	506055 180610
437	**Points of Interest - Recreational and Environmental** Name: Playground Location: Not Supplied Category: Recreational Class Code: Playgrounds Positional Accuracy: Positioned to an adjacent address or location	A18SE (N)	399	8	505789 181324
437	**Points of Interest - Recreational and Environmental** Name: Playground Location: St Clement Close, UB8 Category: Recreational Class Code: Playgrounds Positional Accuracy: Positioned to address or location	A18SE (N)	411	8	505770 181336
438	**Points of Interest - Recreational and Environmental** Name: Playground Location: St Peter'S Road, UB8 Category: Recreational Class Code: Playgrounds Positional Accuracy: Positioned to an adjacent address or location	A18NE (N)	681	8	505942 181584
438	**Points of Interest - Recreational and Environmental** Name: Playground Location: Not Supplied Category: Recreational Class Code: Playgrounds Positional Accuracy: Positioned to an adjacent address or location	A18NE (N)	682	8	505942 181585
439	**Points of Interest - Recreational and Environmental** Name: Play Area Location: UB7 Category: Recreational Class Code: Playgrounds Positional Accuracy: Positioned to an adjacent address or location	A14NE (E)	727	8	506488 181101
440	**Points of Interest - Recreational and Environmental** Name: Playground Location: Not Supplied Category: Recreational Class Code: Playgrounds Positional Accuracy: Positioned to an adjacent address or location	A18NW (N)	750	8	505684 181670

Map ID	Details	Quadrant Reference (Compass Direction)	Estimated Distance From Site	Contact	NGR
440	**Points of Interest - Recreational and Environmental** Name: Playground Location: Maygoods Close, UB8 Category: Recreational Class Code: Playgrounds Positional Accuracy: Positioned to an adjacent address or location	A18NW (N)	750	8	505684 181670
441	**Points of Interest - Recreational and Environmental** Name: Playground Location: Clarkes Drive, UB7 Category: Recreational Class Code: Playgrounds Positional Accuracy: Positioned to an adjacent address or location	A19SE (NE)	910	8	506490 181483
441	**Points of Interest - Recreational and Environmental** Name: Playground Location: Not Supplied Category: Recreational Class Code: Playgrounds Positional Accuracy: Positioned to an adjacent address or location	A19SE (NE)	911	8	506490 181484
441	**Points of Interest - Recreational and Environmental** Name: Playground Location: Clarkes Drive, UB7 Category: Recreational Class Code: Playgrounds Positional Accuracy: Positioned to address or location	A19SE (NE)	936	8	506520 181486
441	**Points of Interest - Recreational and Environmental** Name: Playgrounds Location: Not Supplied Category: Recreational Class Code: Playgrounds Positional Accuracy: Positioned to an adjacent address or location	A19SE (NE)	941	8	506526 181487
441	**Points of Interest - Recreational and Environmental** Name: Playground Location: Clarkes Drive, UB7 Category: Recreational Class Code: Playgrounds Positional Accuracy: Positioned to address or location	A19SE (NE)	952	8	506526 181505
442	**Points of Interest - Recreational and Environmental** Name: Playground Location: Not Supplied Category: Recreational Class Code: Playgrounds Positional Accuracy: Positioned to an adjacent address or location	A18NE (N)	917	8	505910 181832
442	**Points of Interest - Recreational and Environmental** Name: Playground Location: St Peter'S Road, UB8 Category: Recreational Class Code: Playgrounds Positional Accuracy: Positioned to an adjacent address or location	A18NE (N)	917	8	505910 181832

Map ID	Details	Quadrant Reference (Compass Direction)	Estimated Distance From Site	Contact	NGR
443	**Areas of Adopted Green Belt** Authority: London Borough of Hillingdon Plan Name: Hillingdon Unitary Development Plan **Status: Adopted** Plan Date: 30th September 1998	A13NE (NE)	27	9	505780 180951
444	**Areas of Adopted Green Belt** Authority: London Borough of Hillingdon Plan Name: Hillingdon Unitary Development Plan **Status: Adopted** Plan Date: 30th September 1998	A13NW (W)	42	9	505605 180877
445	**Areas of Adopted Green Belt** Authority: London Borough of Hillingdon Plan Name: Hillingdon Unitary Development Plan **Status: Adopted** Plan Date: 30th September 1998	A13NW (NW)	116	9	505551 180951
446	**Areas of Adopted Green Belt** Authority: South Buckinghamshire District Council, Development Control Department Plan Name: Proposal Map **Status: Adopted** Plan Date: 22nd February 2011	A12SW (W)	811	10	504903 180548
447	**Areas of Adopted Green Belt** Authority: London Borough of Hillingdon Plan Name: Hillingdon Unitary Development Plan **Status: Adopted** Plan Date: 30th September 1998	A15SW (E)	989	9	506781 180726
448	**Areas of Unadopted Green Belt** Authority: London Borough of Hillingdon Plan Name: Proposal Map **Status: Submission Draft** Plan Date: 18th May 2018	A13NE (NE)	20	9	505783 180941
449	**Areas of Unadopted Green Belt** Authority: London Borough of Hillingdon Plan Name: Proposal Map **Status: Submission Draft** Plan Date: 18th May 2018	A13NW (W)	42	9	505608 180885
450	**Areas of Unadopted Green Belt** Authority: London Borough of Hillingdon Plan Name: Proposal Map **Status: Submission Draft** Plan Date: 18th May 2018	A15SW (E)	988	9	506781 180728
451	**Nitrate Vulnerable Zones** Name: Colne And Guc (From Confluence With Chess To Ash) Nvz Description: Surface Water Source: Environment Agency, Head Office	A13NW (N)	0	4	505723 180861

Agency & Hydrological	Version	Update Cycle
Contaminated Land Register Entries and Notices		
Spelthorne Borough Council - Environmental Health Department	April 2014	Annual Rolling Update
Royal Windsor and Maidenhead Unitary Council - Environmental Health Department	August 2013	Annual Rolling Update
Slough Borough Council - Environmental Protection	February 2018	Annual Rolling Update
London Borough of Hillingdon - Environmental Protection Unit	March 2015	Annual Rolling Update
London Borough of Ealing - Environmental Health and Trading Standards Division	October 2013	Annual Rolling Update
South Buckinghamshire District Council - Environmental Health Department	October 2014	Annual Rolling Update
Discharge Consents		
Environment Agency - Thames Region	October 2019	Quarterly
Enforcement and Prohibition Notices		
Environment Agency - Thames Region	March 2013	Annual Rolling Update
Integrated Pollution Controls		
Environment Agency - Thames Region	October 2008	Variable
Integrated Pollution Prevention And Control		
Environment Agency - South East Region - North East Thames Area	October 2019	Quarterly
Environment Agency - South East Region - West Thames Area	October 2019	Quarterly
Environment Agency - Thames Region	October 2019	Quarterly
Local Authority Integrated Pollution Prevention And Control		
London Borough of Hillingdon - Environmental Health Department	August 2014	Variable
Spelthorne Borough Council - Environmental Health Department	December 2014	Variable
Royal Windsor and Maidenhead Unitary Council - Environmental Health Department	January 2015	Variable
London Borough of Ealing - Environmental Health and Trading Standards Division	July 2015	Variable
Slough Borough Council - Environmental Health Department	June 2014	Variable
South Buckinghamshire District Council - Environmental Health Department	September 2014	Variable
Local Authority Pollution Prevention and Controls		
London Borough of Hillingdon - Environmental Health Department	August 2014	Annual Rolling Update
Spelthorne Borough Council - Environmental Health Department	December 2014	Annual Rolling Update
Royal Windsor and Maidenhead Unitary Council - Environmental Health Department	January 2015	Not Applicable
London Borough of Ealing - Environmental Health and Trading Standards Division	July 2015	Annual Rolling Update
Slough Borough Council - Environmental Health Department	June 2014	Not Applicable
South Buckinghamshire District Council - Environmental Health Department	September 2014	Annual Rolling Update
Local Authority Pollution Prevention and Control Enforcements		
London Borough of Hillingdon - Environmental Health Department	August 2014	Variable
Spelthorne Borough Council - Environmental Health Department	December 2014	Variable
Royal Windsor and Maidenhead Unitary Council - Environmental Health Department	January 2015	Variable
London Borough of Ealing - Environmental Health and Trading Standards Division	July 2015	Variable
Slough Borough Council - Environmental Health Department	June 2014	Variable
South Buckinghamshire District Council - Environmental Health Department	September 2014	Variable
Nearest Surface Water Feature		
Ordnance Survey	January 2020	
Pollution Incidents to Controlled Waters		
Environment Agency - Thames Region	September 1999	Not Applicable
Prosecutions Relating to Authorised Processes		
Environment Agency - Thames Region	March 2013	Annual Rolling Update
Prosecutions Relating to Controlled Waters		
Environment Agency - Thames Region	March 2013	Annual Rolling Update
Registered Radioactive Substances		
Environment Agency - Thames Region	June 2016	
River Quality		
Environment Agency - Head Office	November 2001	Not Applicable
River Quality Biology Sampling Points		
Environment Agency - Head Office	July 2012	Annually

Agency & Hydrological	Version	Update Cycle
River Quality Chemistry Sampling Points		
Environment Agency - Head Office	July 2012	Annually
Substantiated Pollution Incident Register		
Environment Agency - South East Region - North East Thames Area	October 2019	Quarterly
Environment Agency - South East Region - West Thames Area	October 2019	Quarterly
Environment Agency - Thames Region - North East Area	October 2019	Quarterly
Environment Agency - Thames Region - South East Area	October 2019	Quarterly
Water Abstractions		
Environment Agency - Thames Region	October 2019	Quarterly
Water Industry Act Referrals		
Environment Agency - Thames Region	October 2017	Quarterly
Groundwater Vulnerability Map		
Environment Agency - Head Office	June 2018	As notified
Bedrock Aquifer Designations		
Environment Agency - Head Office	January 2018	Annually
Superficial Aquifer Designations		
Environment Agency - Head Office	January 2018	Annually
Source Protection Zones		
Environment Agency - Head Office	October 2019	Quarterly
Extreme Flooding from Rivers or Sea without Defences		
Environment Agency - Head Office	November 2019	Quarterly
Flooding from Rivers or Sea without Defences		
Environment Agency - Head Office	November 2019	Quarterly
Areas Benefiting from Flood Defences		
Environment Agency - Head Office	November 2019	Quarterly
Flood Water Storage Areas		
Environment Agency - Head Office	November 2019	Quarterly
Flood Defences		
Environment Agency - Head Office	November 2019	Quarterly
OS Water Network Lines		
Ordnance Survey	January 2020	Quarterly
Surface Water 1 in 30 year Flood Extent		
Environment Agency - Head Office	October 2013	Annually
Surface Water 1 in 100 year Flood Extent		
Environment Agency - Head Office	October 2013	Annually
Surface Water 1 in 1000 year Flood Extent		
Environment Agency - Head Office	October 2013	Annually
Surface Water Suitability		
Environment Agency - Head Office	October 2013	Annually
BGS Groundwater Flooding Susceptibility		
British Geological Survey - National Geoscience Information Service	May 2013	Annually

Waste	Version	Update Cycle
BGS Recorded Landfill Sites		
British Geological Survey - National Geoscience Information Service	June 1996	Not Applicable
Historical Landfill Sites		
Environment Agency - Head Office	October 2019	Quarterly
Integrated Pollution Control Registered Waste Sites		
Environment Agency - Thames Region	October 2008	Not Applicable
Licensed Waste Management Facilities (Landfill Boundaries)		
Environment Agency - South East Region - North East Thames Area	November 2019	Quarterly
Environment Agency - South East Region - West Thames Area	November 2019	Quarterly
Environment Agency - Thames Region - North East Area	November 2019	Quarterly
Environment Agency - Thames Region - South East Area	November 2019	Quarterly
Licensed Waste Management Facilities (Locations)		
Environment Agency - South East Region - North East Thames Area	October 2019	Quarterly
Environment Agency - South East Region - West Thames Area	October 2019	Quarterly
Environment Agency - Thames Region - North East Area	October 2019	Quarterly
Environment Agency - Thames Region - South East Area	October 2019	Quarterly
Local Authority Landfill Coverage		
Buckinghamshire County Council	May 2000	Not Applicable
London Borough of Ealing	May 2000	Not Applicable
London Borough of Hillingdon - Environmental Health Department	May 2000	Not Applicable
Royal Windsor and Maidenhead Unitary Council - Planning Policy Unit	May 2000	Not Applicable
Slough Borough Council	May 2000	Not Applicable
South Buckinghamshire District Council	May 2000	Not Applicable
Spelthorne Borough Council - Environmental Health Department	May 2000	Not Applicable
Surrey County Council	May 2000	Not Applicable
Local Authority Recorded Landfill Sites		
South Buckinghamshire District Council	August 2006	Not Applicable
Buckinghamshire County Council	May 2000	Not Applicable
London Borough of Ealing	May 2000	Not Applicable
London Borough of Hillingdon - Environmental Health Department	May 2000	Not Applicable
Royal Windsor and Maidenhead Unitary Council - Planning Policy Unit	May 2000	Not Applicable
Slough Borough Council	May 2000	Not Applicable
Spelthorne Borough Council - Environmental Health Department	May 2000	Not Applicable
Surrey County Council	October 2018	Not Applicable
Potentially Infilled Land (Non-Water)		
Landmark Information Group Limited	December 1999	Not Applicable
Potentially Infilled Land (Water)		
Landmark Information Group Limited	December 1999	Not Applicable
Registered Landfill Sites		
Environment Agency - Thames Region - North East Area	March 2003	Not Applicable
Environment Agency - Thames Region - South East Area	March 2003	Not Applicable
Registered Waste Transfer Sites		
Environment Agency - Thames Region - North East Area	March 2003	Not Applicable
Environment Agency - Thames Region - South East Area	March 2003	Not Applicable
Registered Waste Treatment or Disposal Sites		
Environment Agency - Thames Region - North East Area	June 2015	Not Applicable
Environment Agency - Thames Region - South East Area	March 2003	Not Applicable

Hazardous Substances	Version	Update Cycle
Control of Major Accident Hazards Sites (COMAH)		
Health and Safety Executive	April 2018	Bi-Annually
Explosive Sites		
Health and Safety Executive	March 2017	Annually
Notification of Installations Handling Hazardous Substances (NIHHS)		
Health and Safety Executive	November 2000	Not Applicable
Planning Hazardous Substance Enforcements		
Buckinghamshire County Council	February 2016	Variable
London Borough of Ealing	February 2016	Variable
Slough Borough Council - Development & Consumer Protection Dep.	February 2016	Variable
South Buckinghamshire District Council - Development Control Department	February 2016	Variable
Spelthorne Borough Council - Planning Department	February 2016	Variable
Surrey County Council	February 2016	Variable
London Borough of Hillingdon	January 2016	Variable
Royal Windsor and Maidenhead Unitary Council	October 2015	Variable
Planning Hazardous Substance Consents		
Buckinghamshire County Council	February 2016	Variable
London Borough of Ealing	February 2016	Variable
Slough Borough Council - Development & Consumer Protection Dep.	February 2016	Variable
South Buckinghamshire District Council - Development Control Department	February 2016	Variable
Spelthorne Borough Council - Planning Department	February 2016	Variable
Surrey County Council	February 2016	Variable
London Borough of Hillingdon	January 2016	Variable
Royal Windsor and Maidenhead Unitary Council	October 2015	Variable

Geological	Version	Update Cycle
BGS 1:625,000 Solid Geology British Geological Survey - National Geoscience Information Service	January 2009	Not Applicable
BGS Estimated Soil Chemistry British Geological Survey - National Geoscience Information Service	October 2015	Annually
BGS Recorded Mineral Sites British Geological Survey - National Geoscience Information Service	October 2019	Bi-Annually
BGS Urban Soil Chemistry British Geological Survey - National Geoscience Information Service	October 2015	Annually
BGS Urban Soil Chemistry Averages British Geological Survey - National Geoscience Information Service	October 2015	Annually
CBSCB Compensation District Cheshire Brine Subsidence Compensation Board (CBSCB)	August 2011	Not Applicable
Coal Mining Affected Areas The Coal Authority - Property Searches	March 2014	Annual Rolling Update
Mining Instability Ove Arup & Partners	October 2000	Not Applicable
Non Coal Mining Areas of Great Britain British Geological Survey - National Geoscience Information Service	May 2015	Not Applicable
Potential for Collapsible Ground Stability Hazards British Geological Survey - National Geoscience Information Service	January 2019	Annually
Potential for Compressible Ground Stability Hazards British Geological Survey - National Geoscience Information Service	January 2019	Annually
Potential for Ground Dissolution Stability Hazards British Geological Survey - National Geoscience Information Service	January 2019	Annually
Potential for Landslide Ground Stability Hazards British Geological Survey - National Geoscience Information Service	January 2019	Annually
Potential for Running Sand Ground Stability Hazards British Geological Survey - National Geoscience Information Service	January 2019	Annually
Potential for Shrinking or Swelling Clay Ground Stability Hazards British Geological Survey - National Geoscience Information Service	January 2019	Annually
Radon Potential - Radon Affected Areas British Geological Survey - National Geoscience Information Service	July 2011	Annually
Radon Potential - Radon Protection Measures British Geological Survey - National Geoscience Information Service	July 2011	Annually

Industrial Land Use	Version	Update Cycle
Contemporary Trade Directory Entries Thomson Directories	October 2019	Quarterly
Fuel Station Entries Catalist Ltd - Experian	December 2019	Quarterly
Gas Pipelines National Grid	July 2014	
Points of Interest - Commercial Services PointX	December 2019	Quarterly
Points of Interest - Education and Health PointX	December 2019	Quarterly
Points of Interest - Manufacturing and Production PointX	December 2019	Quarterly
Points of Interest - Public Infrastructure PointX	December 2019	Quarterly
Points of Interest - Recreational and Environmental PointX	December 2019	Quarterly
Underground Electrical Cables National Grid	December 2015	

Sensitive Land Use	Version	Update Cycle
Ancient Woodland		
Natural England	August 2018	Bi-Annually
Areas of Adopted Green Belt		
London Borough of Ealing	February 2020	As notified
London Borough of Hillingdon	February 2020	As notified
Royal Windsor and Maidenhead Unitary Council	February 2020	As notified
Slough Borough Council	February 2020	As notified
South Buckinghamshire District Council - Development Control Department	February 2020	As notified
Spelthorne Borough Council	February 2020	As notified
Areas of Unadopted Green Belt		
London Borough of Ealing	February 2020	As notified
London Borough of Hillingdon	February 2020	As notified
Royal Windsor and Maidenhead Unitary Council	February 2020	As notified
Slough Borough Council	February 2020	As notified
South Buckinghamshire District Council - Development Control Department	February 2020	As notified
Spelthorne Borough Council	February 2020	As notified
Areas of Outstanding Natural Beauty		
Natural England	June 2019	Bi-Annually
Environmentally Sensitive Areas		
Natural England	January 2017	
Forest Parks		
Forestry Commission	April 1997	Not Applicable
Local Nature Reserves		
Natural England	March 2019	Bi-Annually
Marine Nature Reserves		
Natural England	July 2019	Bi-Annually
National Nature Reserves		
Natural England	July 2019	Bi-Annually
National Parks		
Natural England	April 2017	Bi-Annually
Nitrate Vulnerable Zones		
Environment Agency - Head Office	December 2017	Bi-Annually
Department for Environment, Food and Rural Affairs (DEFRA - formerly FRCA)	October 2015	
Ramsar Sites		
Natural England	April 2019	Bi-Annually
Sites of Special Scientific Interest		
Natural England	March 2019	Bi-Annually
Special Areas of Conservation		
Natural England	June 2019	Bi-Annually
Special Protection Areas		
Natural England	April 2019	Bi-Annually

Data Suppliers

A selection of organisations who provide data within this report

Data Supplier	Data Supplier Logo
Ordnance Survey	
Environment Agency	
Scottish Environment Protection Agency	
The Coal Authority	
British Geological Survey	
Centre for Ecology and Hydrology	
Natural Resources Wales	
Scottish Natural Heritage	
Natural England	
Public Health England	
Ove Arup	
Peter Brett Associates	

Useful Contacts

Contact	Name and Address	Contact Details
1	**British Geological Survey - Enquiry Service** British Geological Survey, Environmental Science Centre, Keyworth, Nottingham, Nottinghamshire, NG12 5GG	Telephone: 0115 936 3143 Fax: 0115 936 3276 Email: enquiries@bgs.ac.uk Website: www.bgs.ac.uk
2	**Environment Agency - National Customer Contact Centre (NCCC)** PO Box 544, Templeborough, Rotherham, S60 1BY	Telephone: 03708 506 506 Email: enquiries@environment-agency.gov.uk
3	**London Borough of Hillingdon - Environmental Health Department** Civic Centre, High Street, Uxbridge, Middlesex, UB8 1UW	Telephone: 01895 250111 Fax: 01895 277443 Website: www.hillingdon.gov.uk
4	**Environment Agency - Head Office** Rio House, Waterside Drive, Aztec West, Almondsbury, Bristol, Avon, BS32 4UD	Telephone: 01454 624400 Fax: 01454 624409
5	**Ordnance Survey** Adanac Drive, Southampton, Hampshire, SO16 0AS	Telephone: 03456 05 05 05 Email: customerservices@ordnancesurvey.co.uk Website: www.ordnancesurvey.gov.uk
6	**Buckinghamshire County Council** County Hall, Aylesbury, Buckinghamshire, HP20 1UA	Telephone: 01296 395900 Fax: 01296 88887 Website: www.buckscc.gov.uk
7	**South Buckinghamshire District Council** Capswood, Oxford Road, Denham, Berkshire, UB9 4LH	Telephone: 01895 837200 Website: www.southbucks.gov.uk
8	**PointX** 7 Abbey Court, Eagle Way, Sowton, Exeter, Devon, EX2 7HY	Website: www.pointx.co.uk
9	**London Borough of Hillingdon** Civic Centre, High Street, Uxbridge, Middlesex, UB8 1UW	Telephone: 01895 250111 Fax: 01895 250830 Website: www.hillingdon.gov.uk
10	**South Buckinghamshire District Council - Development Control Department** Capswood, Oxford Road, Denham, Berkshire, UB9 4LH	Telephone: 01895 837200 Website: www.southbucks.gov.uk
-	**Public Health England - Radon Survey, Centre for Radiation, Chemical and Environmental Hazards** Chilton, Didcot, Oxfordshire, OX11 0RQ	Telephone: 01235 822622 Fax: 01235 833891 Email: radon@phe.gov.uk Website: www.ukradon.org
-	**Landmark Information Group Limited** Imperium, Imperial Way, Reading, Berkshire, RG2 0TD	Telephone: 0844 844 9952 Fax: 0844 844 9951 Email: customerservices@landmarkinfo.co.uk Website: www.landmarkinfo.co.uk

Please note that the Environment Agency / Natural Resources Wales / SEPA have a charging policy in place for enquiries.

Appendix C – Extract of Historical Maps

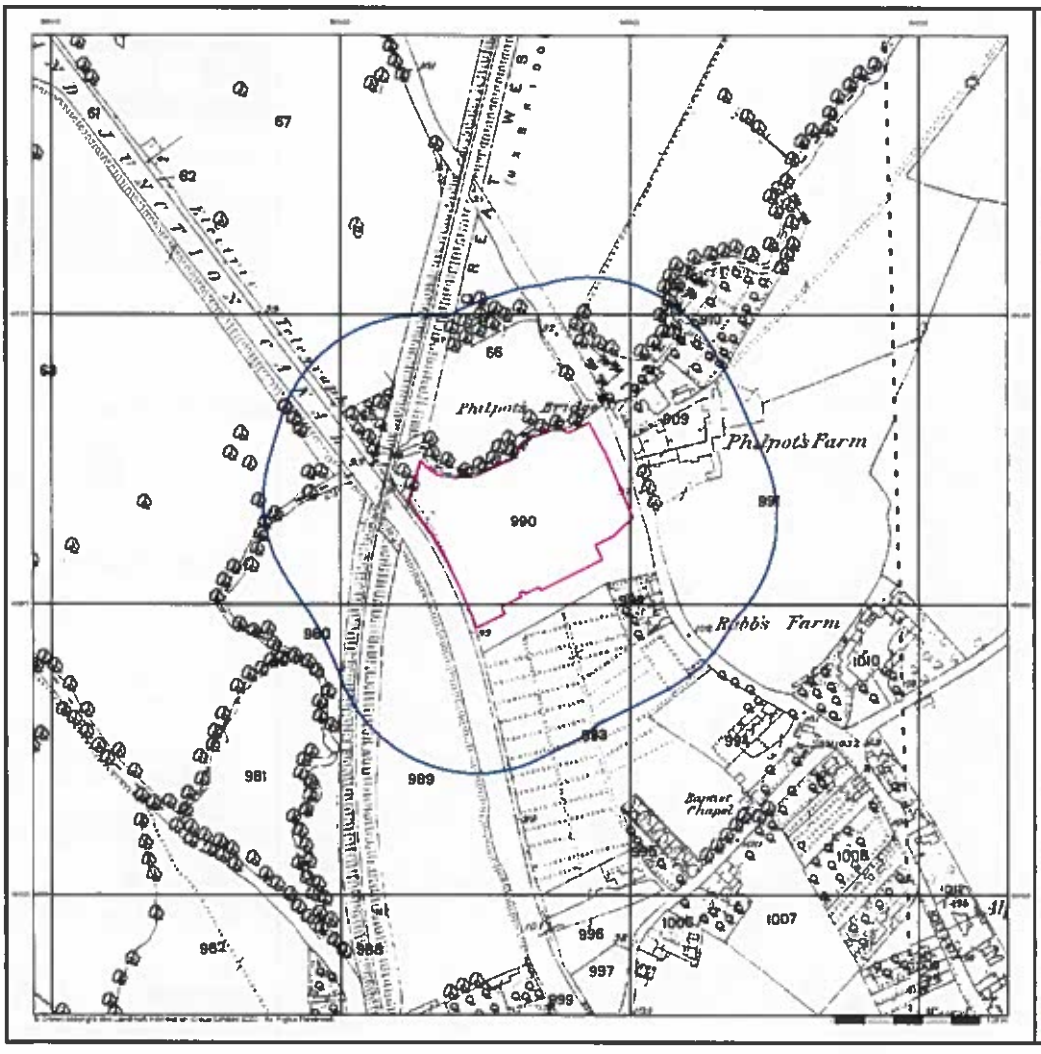

CBRE

Middlesex
Published 1878 - 1885
Source map scale - 1:2,500

The historical maps shown were reproduced from maps predominantly held at the scale adopted for England, Wales and Scotland in the 1840's. In 1854 the 1:2,500 scale was adopted for mapping urban areas and by 1890 it covered the whole of what were considered to be the cultivated parts of Great Britain. The published date given below is often some years later than the surveyed date. Before 1936, all OS maps were based on the Cassini Projection, with independent surveys of a single county or group of counties, giving rise to significant inaccuracies in outlying areas.

Map Name(s) and Date(s)



Historical Map - Segment A13

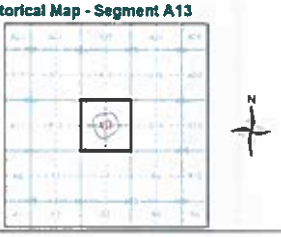

Order Details

Order Number:	235251482_1_1
Customer Ref:	BL4365_217 High St, Ylewsley
National Grid Reference:	505720, 180660
Slice:	A
Site Area (Ha):	1.23
Search Buffer (m):	100

Site Details

217, High Street, Ylewsley, WEST DRAYTON, UB7 7GN

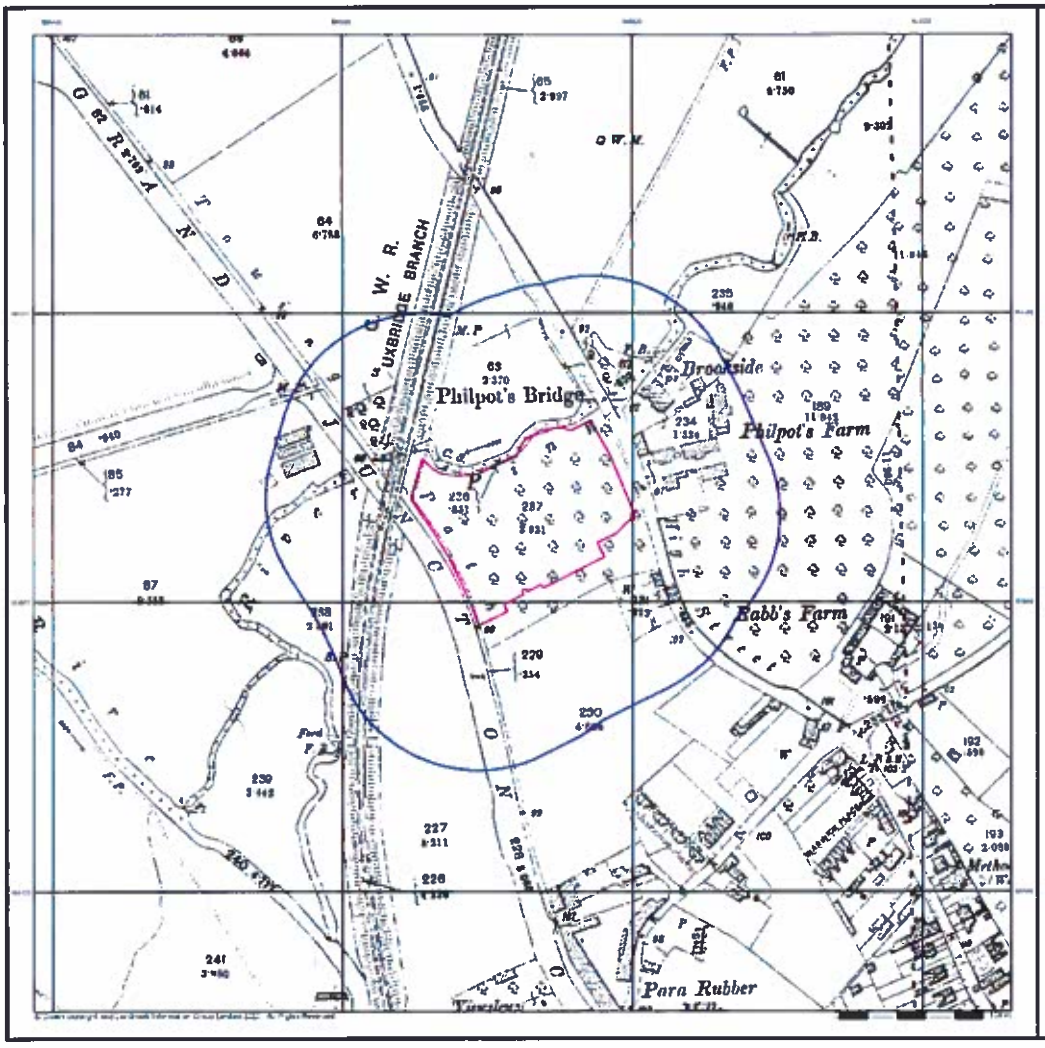

CBRE

Middlesex
Published 1895 - 1896
Source map scale - 1:2,500

The historical maps shown were reproduced from maps predominantly held at the scale adopted for England, Wales and Scotland in the 1840 s. In 1854 the 1:2,500 scale was adopted for mapping urban areas and by 1896 it covered the whole of what were considered to be the cultivated parts of Great Britain. The published date given below is often some years later than the surveyed date. Before 1936, all OS maps were based on the Cassini Projection, with independent surveys of a single county or group of counties, giving rise to significant inaccuracies in outlying areas.

Map Name(s) and Date(s)



Historical Map - Segment A13

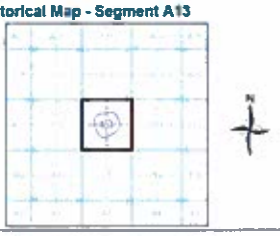

Order Details

Order Number:	235251492_1_1
Customer Ref:	BL4365_217 High St, Yiewsley
National Grid Reference:	505720, 180860
Slice:	A
Site Area (Ha):	1.23
Search Buffer (m):	100

Site Details

217 High Street, Yiewsley, WEST DRAYTON, UB7 7QN

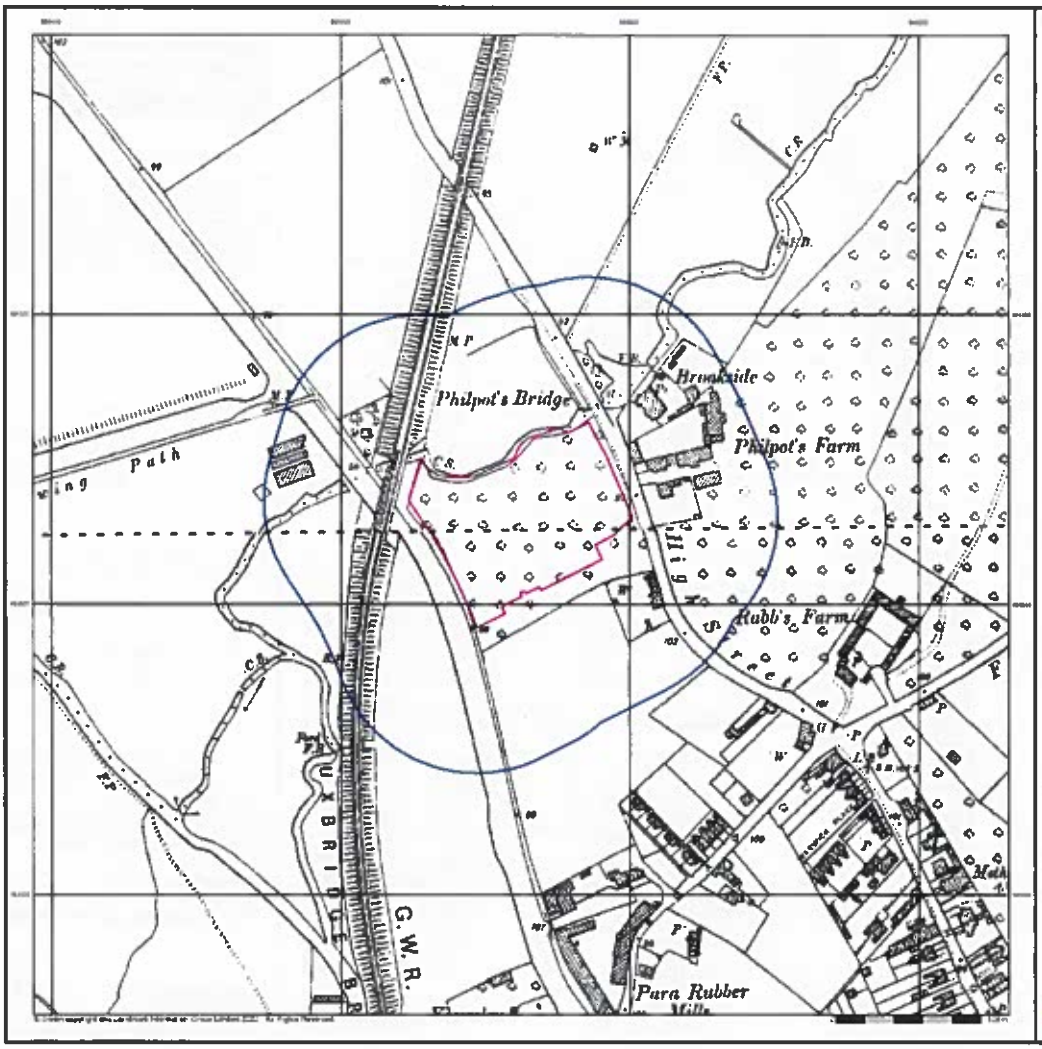

CBRE

Buckinghamshire
Published 1899
Source map scale - 1:2,500

The historical maps shown were reproduced from maps predominantly held at the scale adopted for England, Wales and Scotland in the 1840's. In 1854 the 1:2,500 scale was adopted for mapping urban areas and by 1888 it covered the whole of what were considered to be the cultivated parts of Great Britain. The published date given below is often some years later than the surveyed date. Before 1936, all OS maps were based on the Cassini Projection, with independent surveys of a single county or group of counties, giving rise to significant inaccuracies in outlying areas.

Map Name(s) and Date(s)



Historical Map - Segment A13

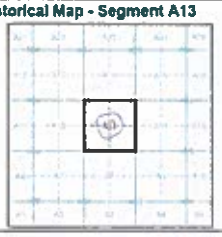

Order Details

Order Number:	235251492_1_1
Customer Ref:	BL4365_217 High St, Yiewsley
National Grid Reference:	505720, 180860
Slice:	A
Site Area (Ha):	1.23
Search Buffer (m):	100

Site Details

217 High Street, Yiewsley, WEST DRAYTON, UB7 7QN

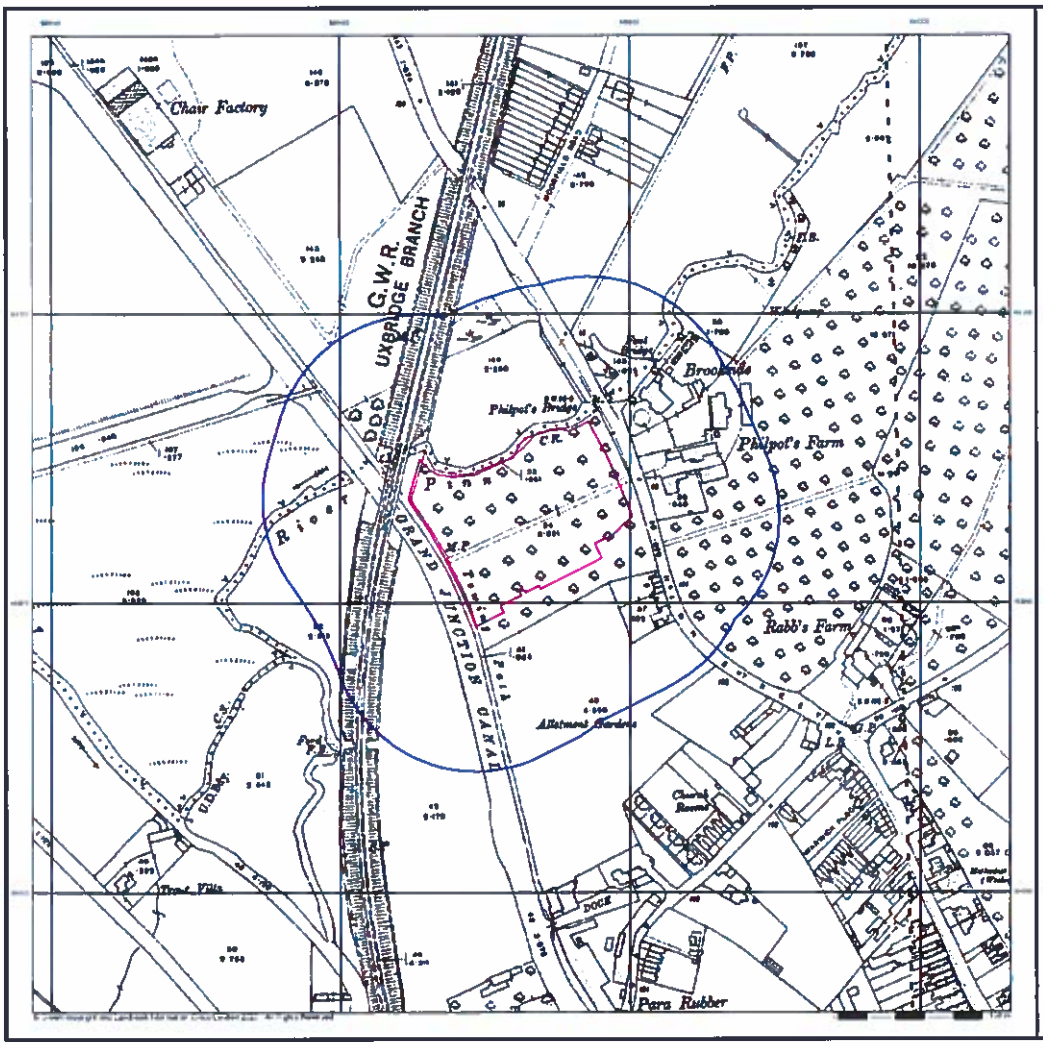

CBRE

Middlesex
Published 1914
Source map scale - 1:2,500

The historical maps shown were reproduced from maps predominantly held at the scale adopted for England, Wales and Scotland in the 1840's. In 1854 the 1:2,500 scale was adopted for mapping urban areas and by 1896 it covered the whole of what were considered to be the cultivated parts of Great Britain. The published date given below is often some years later than the surveyed date. Before 1936, all OS maps were based on the Cassini Projection, with independent surveys of a single county or group of counties, giving rise to significant inaccuracies in outlying areas.

Map Name(s) and Date(s)



Historical Map - Segment A13

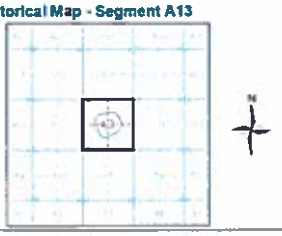

Order Details

Order Number:	235251492_1_1
Customer Ref:	BL4369_217 High St Yiewsley
National Grid Reference:	505720, 180860
Site:	A
Site Area (Ha):	1.23
Search Buffer (m):	100

Site Details

217, High Street, Yiewsley, WEST DRAYTON, UB7 7GN

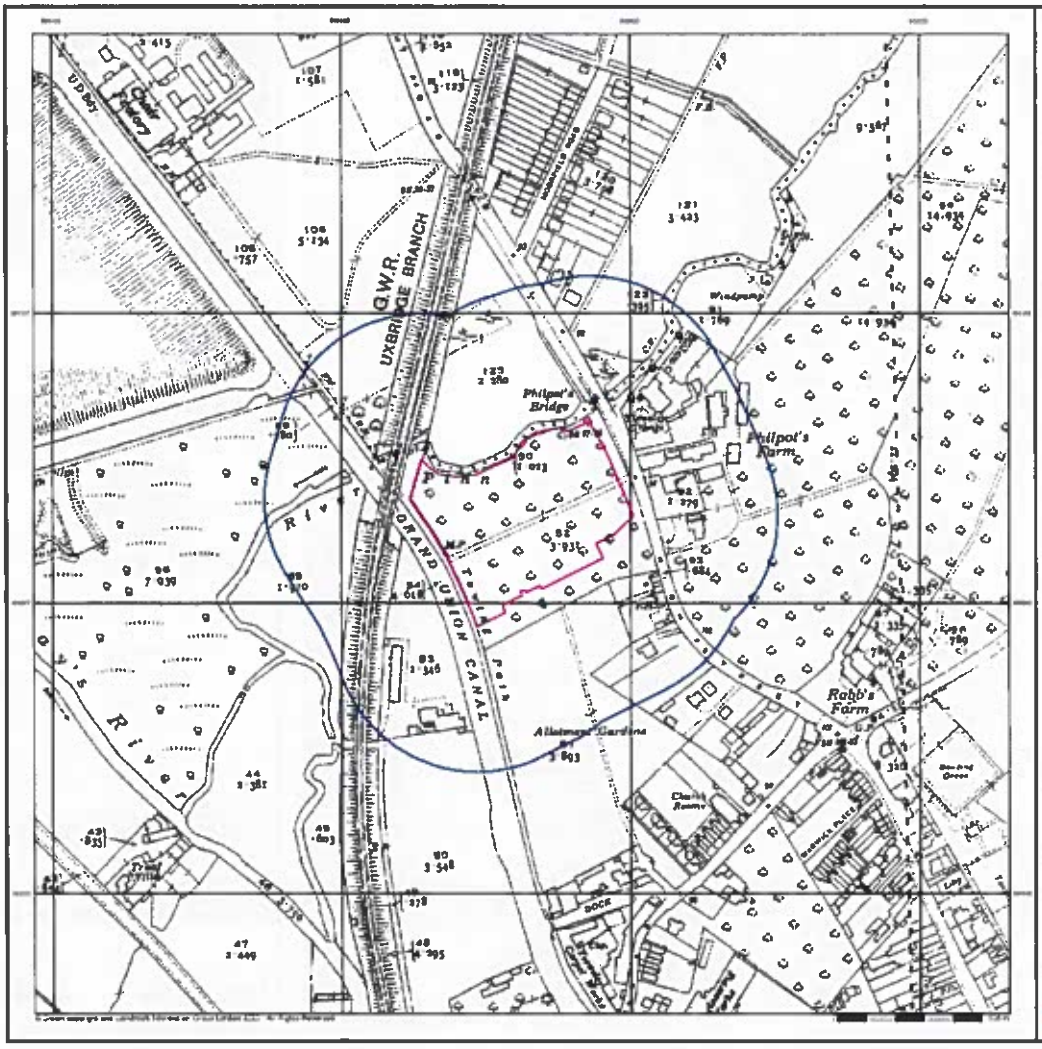
G.W.R.
UXBRIDGE BRANCH
Philpot's Bridge
Philpot's Farm
GRAND UNION CANAL
Rabb's Farm
Allotment Gardens
Reservoir
DOCK
Ditch
Ditch
Ditch

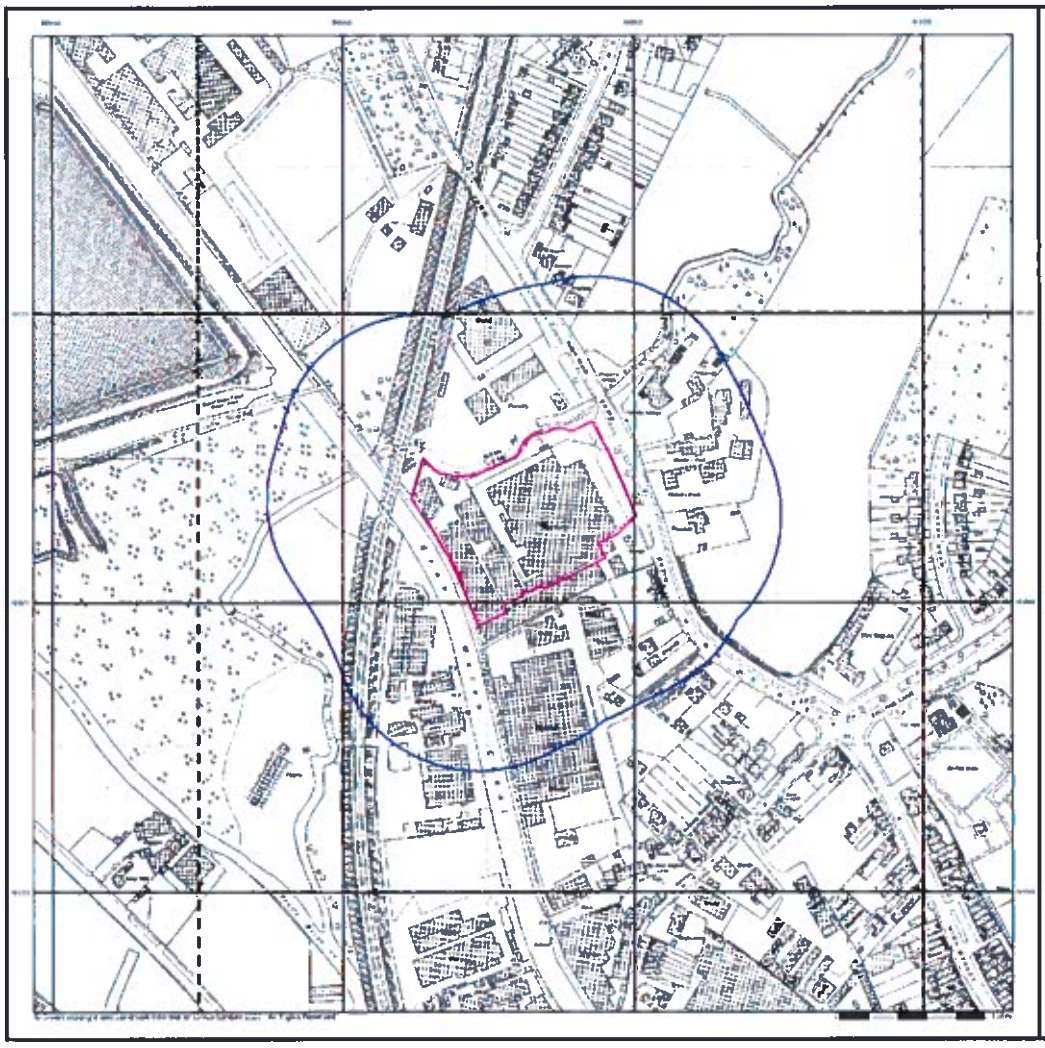

CBRE

Ordnance Survey Plan
Published 1963 - 1965
Source map scale - 1:1,250

The historical maps shown were reproduced from maps predominantly held at the scale adopted for England, Wales and Scotland in the 1840's. In 1854 the 1:2,500 scale was adopted for mapping urban areas and by 1896 it covered the whole of what were considered to be the cultivated parts of Great Britain. The published date given below is often some years later than the surveyed date. Before 1936, all OS maps were based on the Cassini Projection, with independent surveys of a single county or group of counties, giving rise to significant inaccuracies in outlying areas.

Map Name(s) and Date(s)



Historical Map - Segment A13

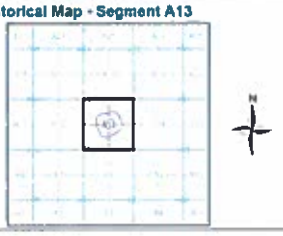

Order Details

Order Number:	235251492_1_1
Customer Ref:	BL4365_217 High St. Yiewsley
National Grid Reference:	505720, 180860
Slice:	A
Site Area (Ha):	1.23
Search Buffer (m):	100

Site Details
217, High Street, Yiewsley, WEST DRAYTON, UB7 7GN

Landmark
Tel: 0844 844 9952
Fax: 0844 844 9951
Web: www.envirocheck.co.uk

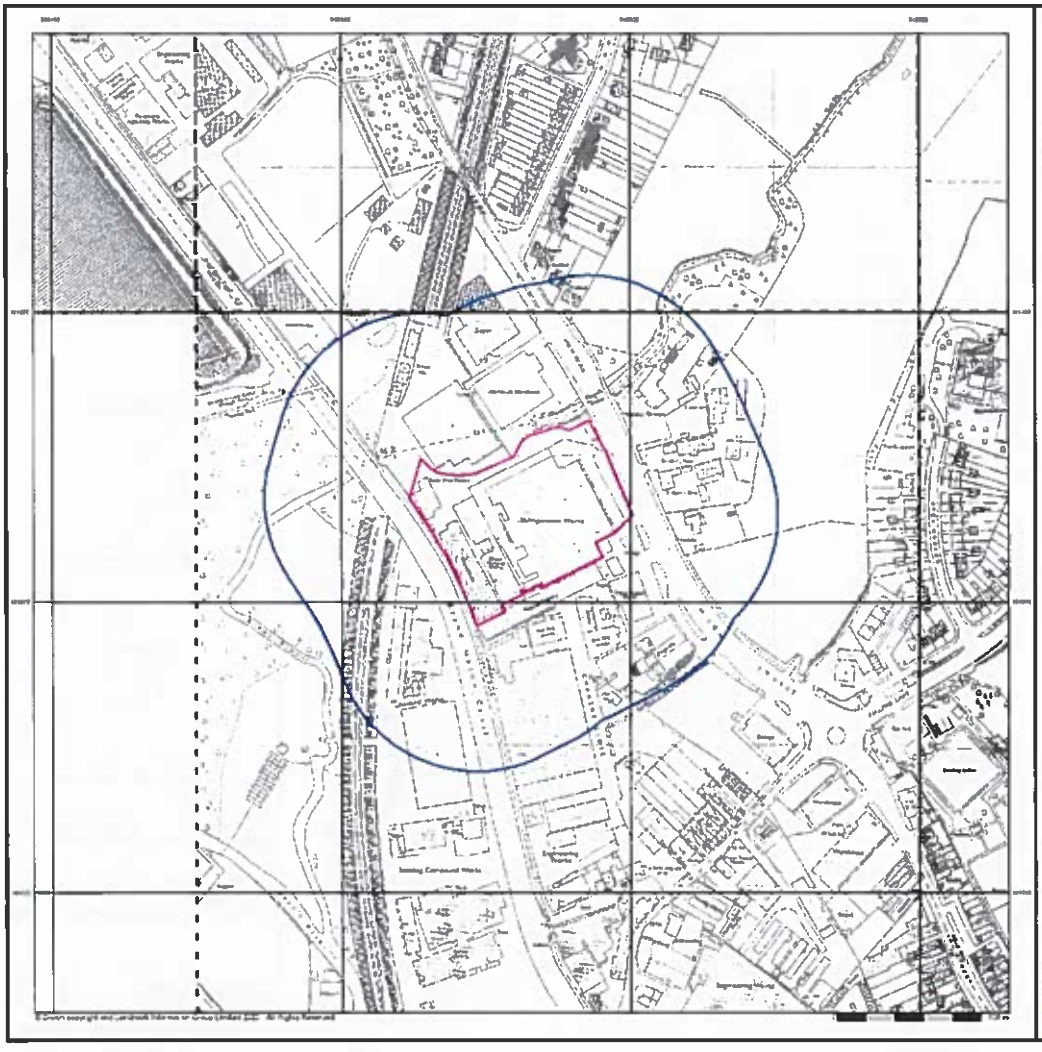

CBRE

Additional SIMs
Published 1963 - 1987
Source map scale - 1:1,250

The SIM cards (Ordnance Survey's "Survey of Information on Microfilm") are further, minor editions of mapping which were produced and published in between the main editions as an area was updated. They date from 1947 to 1994, and contain detailed information on buildings, roads and land use. These maps were produced at both 1:2,500 and 1:1,250 scales.

Map Name(s) and Date(s)



Historical Map - Segment A13

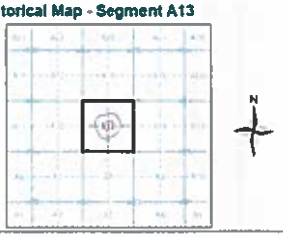

Order Details

Order Number:	235251492_1_1
Customer Ref:	BL4365_217 High St. Yiewsley
National Grid Reference:	505720, 180560
Slice:	A
Site Area (Ha):	1.23
Search Buffer (m):	100

Site Details
217 High Street, Yiewsley, WEST DRAYTON, UB7 7QN

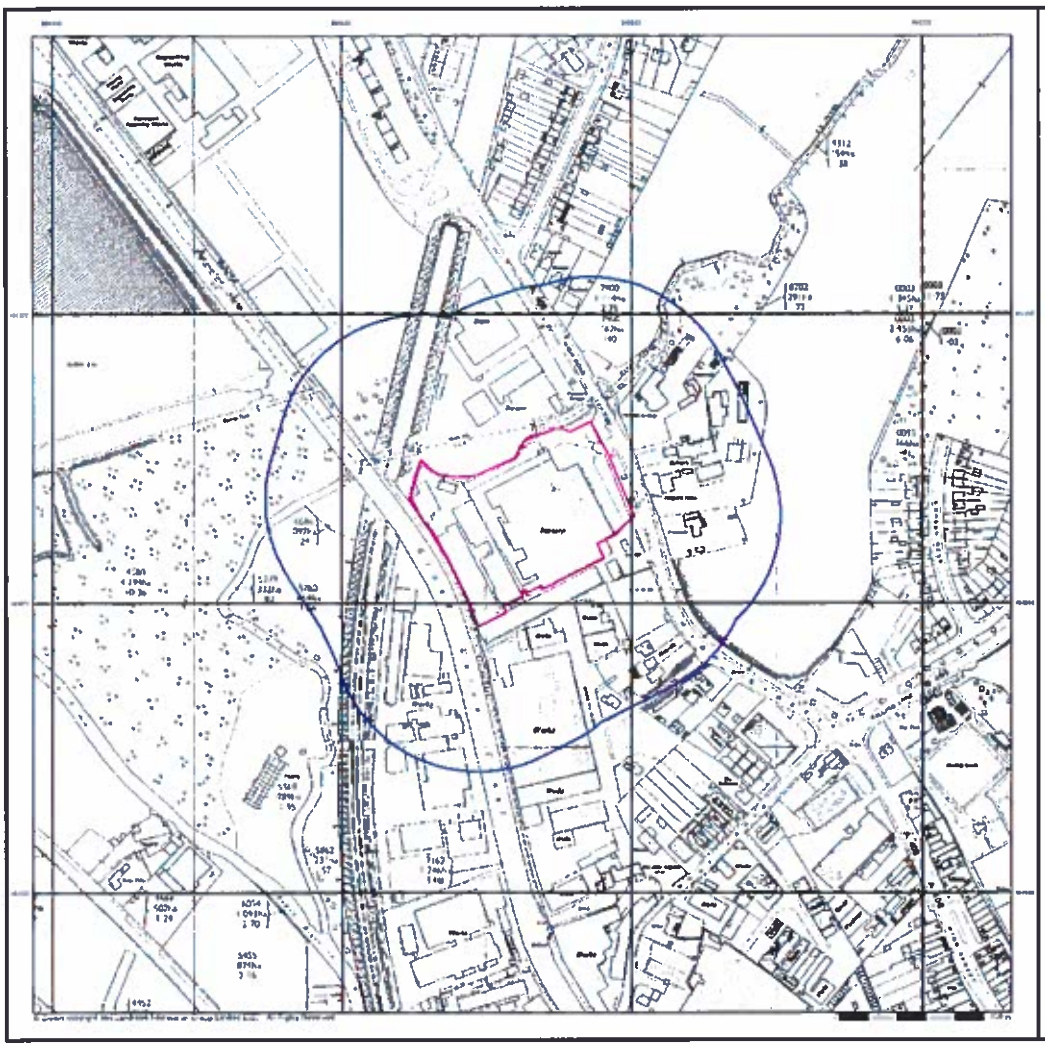

CBRE

Ordnance Survey Plan
Published 1966 - 1972
Source map scale - 1:2,500

The historical maps shown were reproduced from maps predominantly held at the scale adopted for England, Wales and Scotland in the 1840's. In 1854 the 1:2,500 scale was adopted for mapping urban areas and by 1895 it covered the whole of what were considered to be the cultivated parts of Great Britain. The published date given below is often some years later than the surveyed date. Before 1936, all OS maps were based on the Cassini Projection, with independent surveys of a single county or group of counties, giving rise to significant inaccuracies in outlying areas.

Map Name(s) and Date(s)



Historical Map - Segment A13



Order Details

Order Number:	235251492_1_1
Customer Ref:	BL4365_217 High St Yiewsley
National Grid Reference:	505720, 180680
Slice:	A
Site Area (Ha):	1.23
Search Buffer (m):	100

Site Details

217, High Street, Yiewsley, WEST DRAYTON, UB7 7GN

Landmark

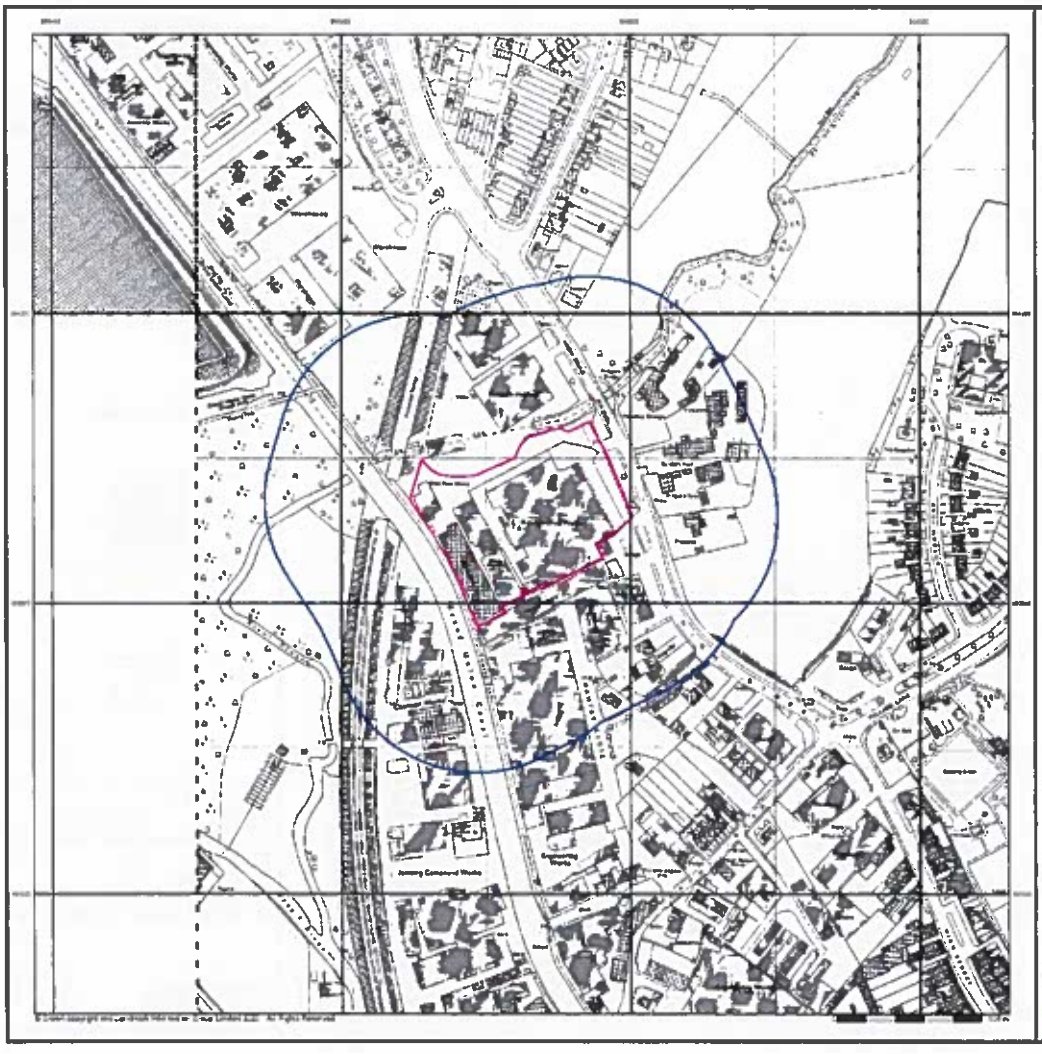

CBRE

Ordnance Survey Plan
Published 1971 - 1975
Source map scale - 1:1,250

The historical maps shown were reproduced from maps predominantly held at the scale adopted for England, Wales and Scotland in the 1840's. In 1854 the 1:2,500 scale was adopted for mapping urban areas and by 1890 it covered the whole of what were considered to be the cultivated parts of Great Britain. The published date given below is often some years later than the surveyed date. Before 1936, all OS maps were based on the Cassini Projection, with independent surveys of a single county or group of counties, giving rise to significant inaccuracies in outlying areas.

Map Name(s) and Date(s)



Historical Map - Segment A13

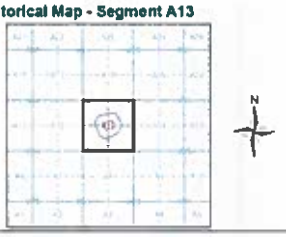

Order Details

Order Number:	235251492_1_1
Customer Ref:	BL4365_217 High St Yiewsley
National Grid Reference:	505720, 180660
Slice:	A
Site Area (Ha):	1.23
Search Buffer (m):	100

Site Details

217 High Street, Yiewsley, WEST DRAYTON, UB7 7GN

Landmark

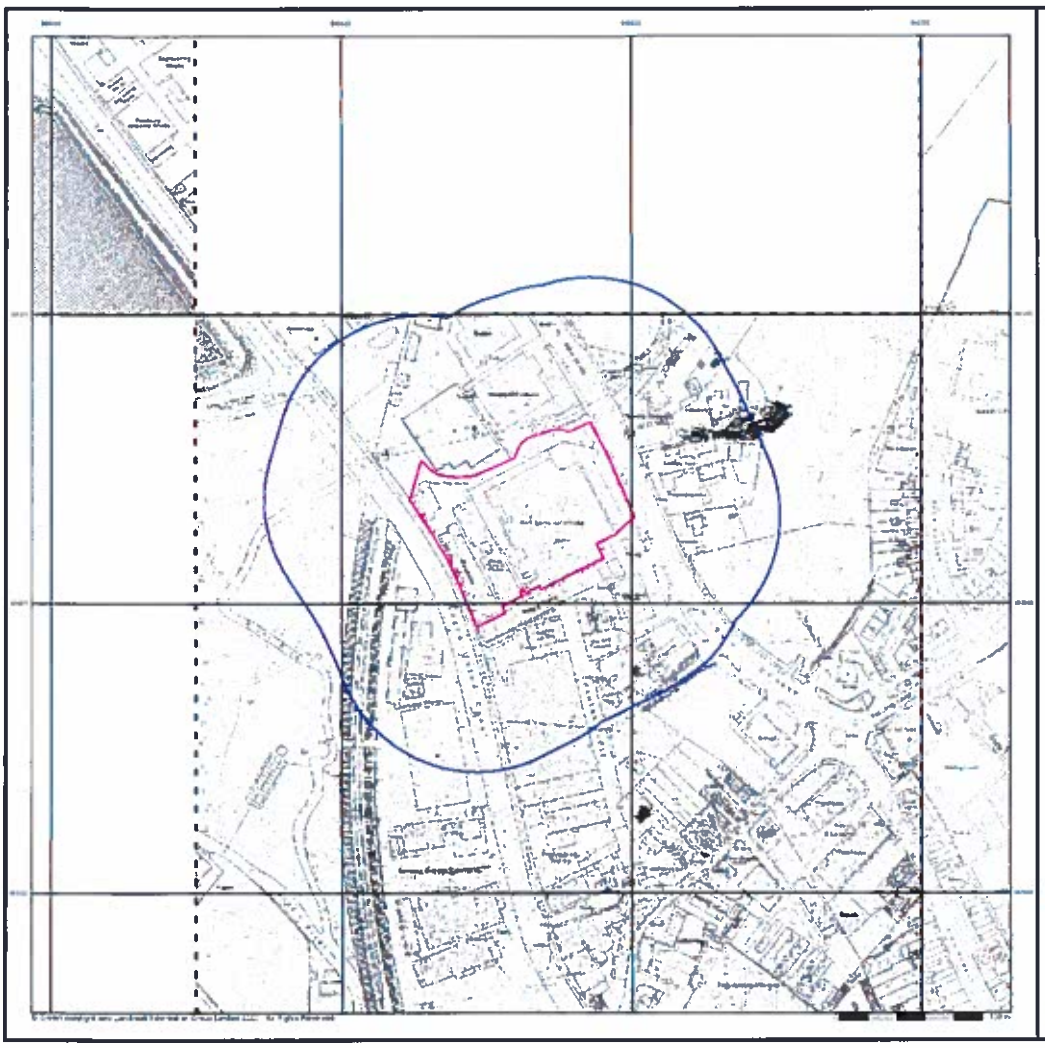

CBRE

Supply of Unpublished Survey Information

Published 1975

Source map scale - 1:1,250

OS 25 maps (Supply of Unpublished Survey Information) were produced between 1972 and 1977, mainly for internal use at Ordnance Survey. These were more of a 'work-in-progress' plan as they showed updates of individual areas on a map. These maps were unpublished, and they do not represent a single moment in time. They were produced at both 1:2,500 and 1:1,250 scales.

Map Name(s) and Date(s)



Historical Map - Segment A13

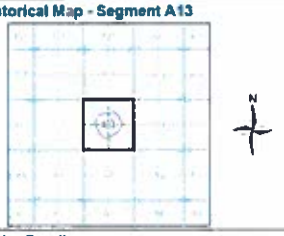

Order Details

Order Number:	235251492_1_1
Customer Ref:	BL4345_217 High St, Yiewsley
National Grid Reference:	505720, 180680
Slice:	A
Site Area (Ha):	1.23
Search Buffer (m):	100

Site Details

217, High Street, Yiewsley, WEST DRAYTON, UB7 7QN

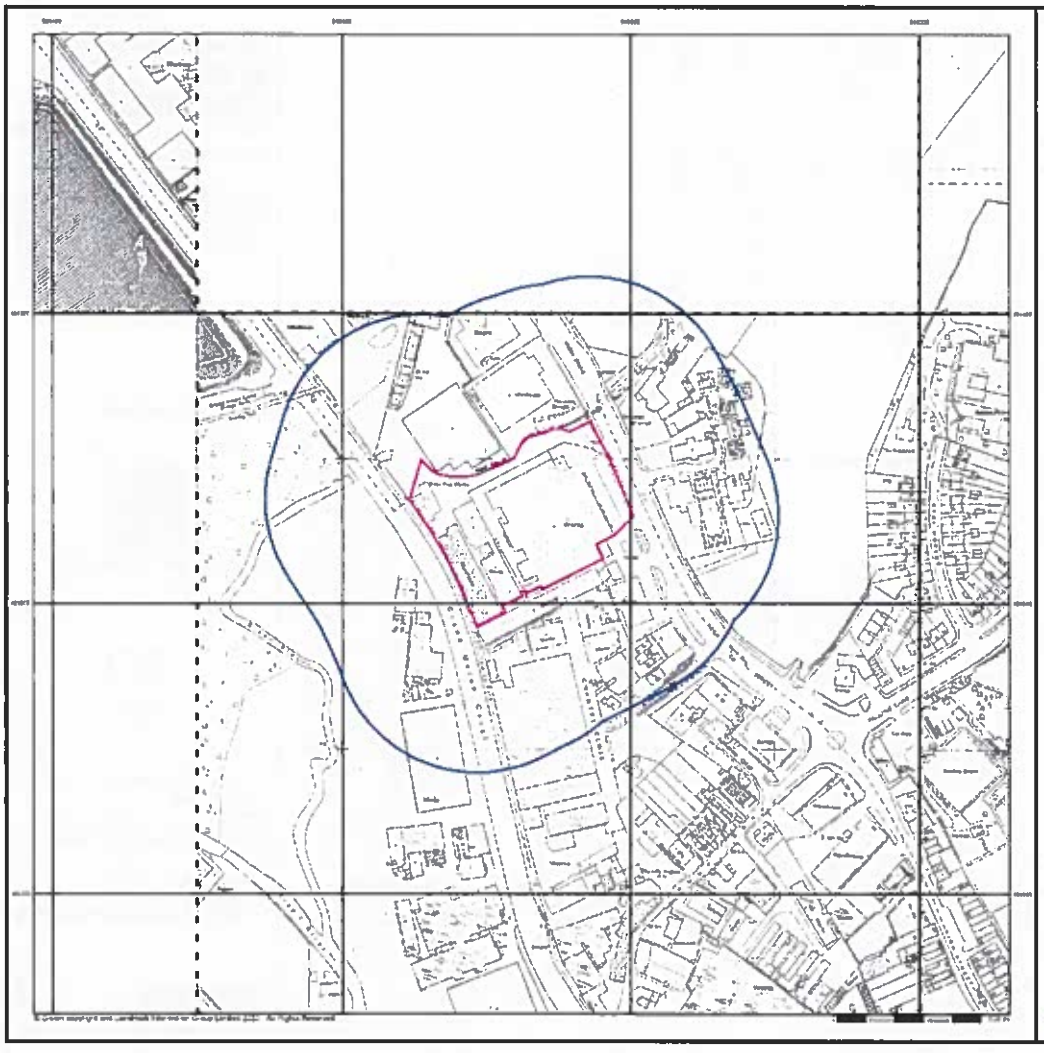

CBRE

Additional SIMs
Published 1986 - 1989
Source map scale - 1:1,250

The SIM cards (Ordnance Survey's "Survey of Information on Microfilm") are further, minor editions of mapping which were produced and published in between the main editions as an area was updated. They date from 1947 to 1994, and contain detailed information on buildings, roads and land-use. These maps were produced at both 1:2,500 and 1:1,250 scales.

Map Name(s) and Date(s)



Historical Map - Segment A13

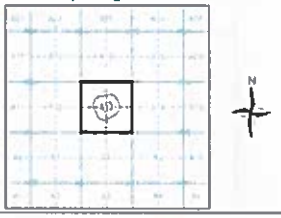

Order Details

Order Number:	235251492_1_1
Customer Ref:	BL4365_217 High St, Yiewsley
National Grid Reference:	505720, 180660
Slice:	A
Site Area (Ha):	1.23
Search Buffer (m):	100

Site Details
217, High Street, Yiewsley, WEST DRAYTON, UB7 7QN

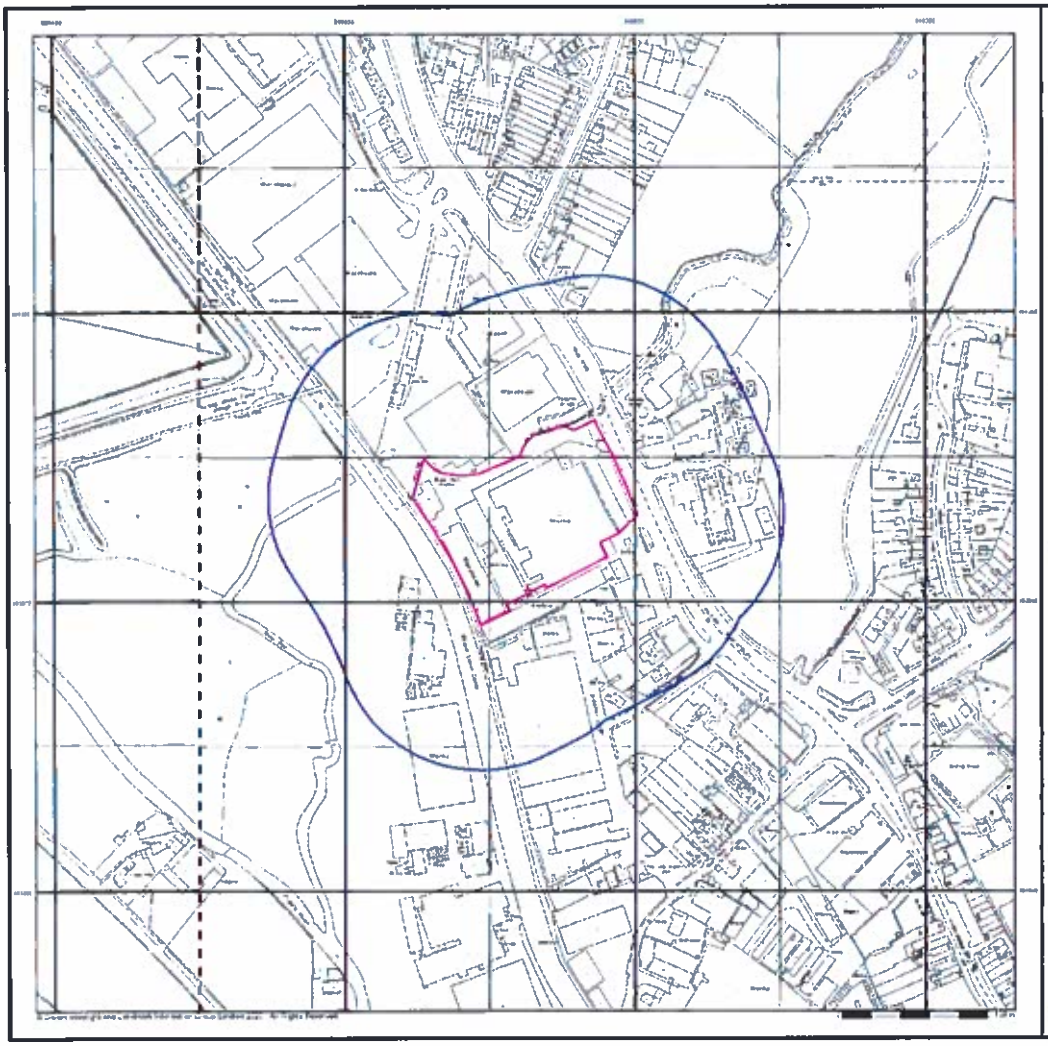

CBRE

Large-Scale National Grid Data

Published 1992

Source map scale - 1:1,250

'Large Scale National Grid Data' superseded SIM cards (Ordnance Survey's 'Survey of Information on Microfilm') in 1982, and continued to be produced until 1995. These maps were the first-runners of digital mapping and so provide detailed information on houses and roads, but tend to show less topographic features, such as vegetation. These maps were produced at both 1:2,500 and 1:1,250 scales

Map Name(s) and Date(s)



Historical Map - Segment A13

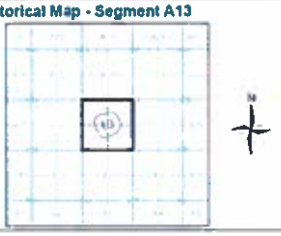

Order Details

Order Number:	235251492_1_1
Customer Ref:	BL4345_217 High St, Yiewsley
National Grid Reference:	505720, 180660
Slice:	A
Site Area (Ha):	1.23
Search Buffer (m):	100

Site Details

217, High Street, Yiewsley, WEST DRAYTON, UB7 7QN

Landmark

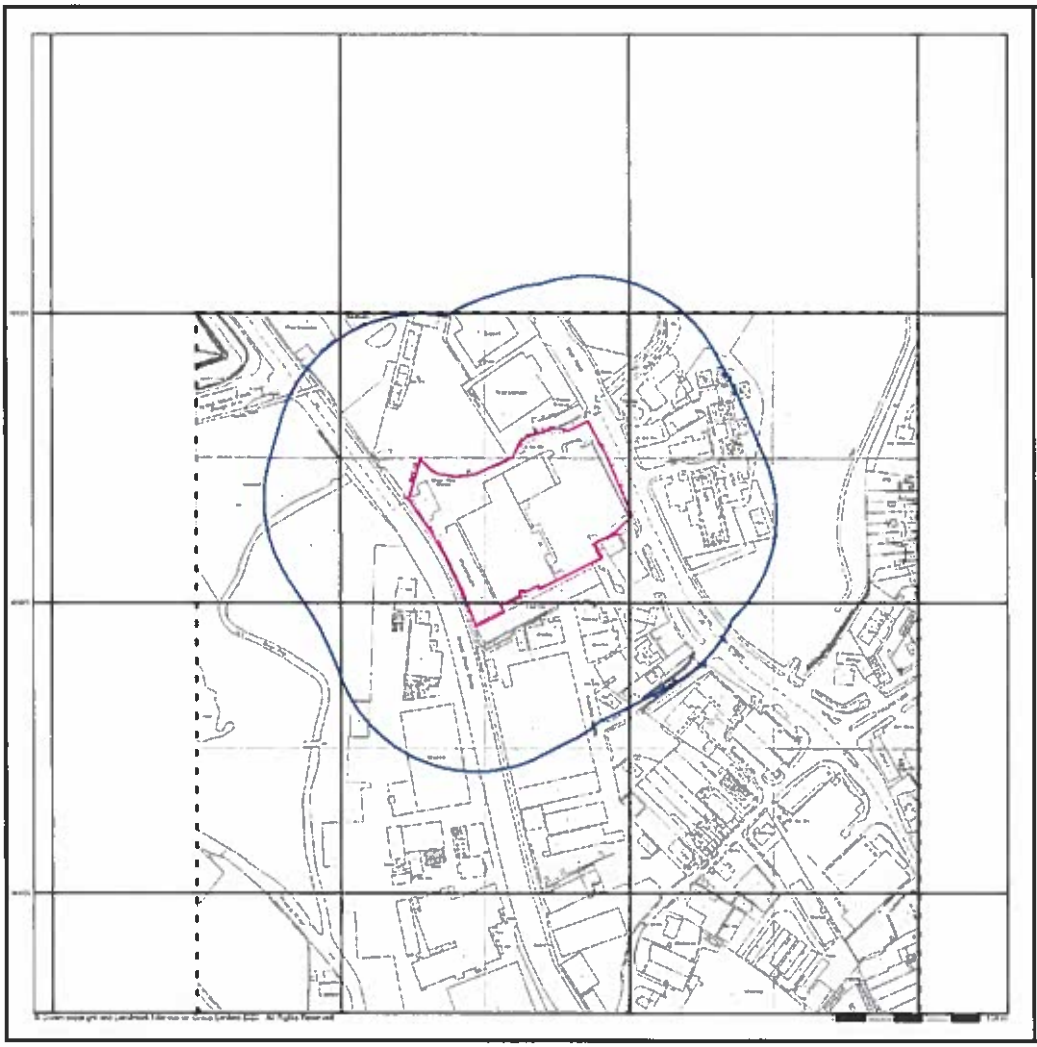

CBRE

Large-Scale National Grid Data

Published 1996

Source map scale - 1:1,250

'Large Scale National Grid Data' superseded SIM cards (Ordnance Survey's 'Survey of Information on Microfilm') in 1992, and continued to be produced until 1998. These maps were the fore-runners of digital mapping and so provide detailed information on houses and roads, but tend to show less topographic features such as vegetation. These maps were produced at both 1:2,500 and 1:1,250 scales.

Map Name(s) and Date(s)



Historical Map - Segment A13

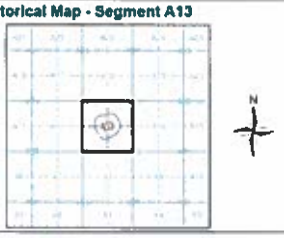

Order Details

Order Number:	235251492_1_1
Customer Ref:	BL4365_217 High St, Yiewsley
National Grid Reference:	505720, 180860
Slice:	A
Site Area (Ha):	1.23
Search Buffer (m):	100

Site Details

217 High Street, Yiewsley, WEST DRAYTON, UB7 7QN

Landmark INFORMATION GROUP

Tel 0844 844 9952
Fax 0844 844 9951
Web www.landmarkinfo.co.uk


GRAND
UNION
CANAL
54'
52'
50'

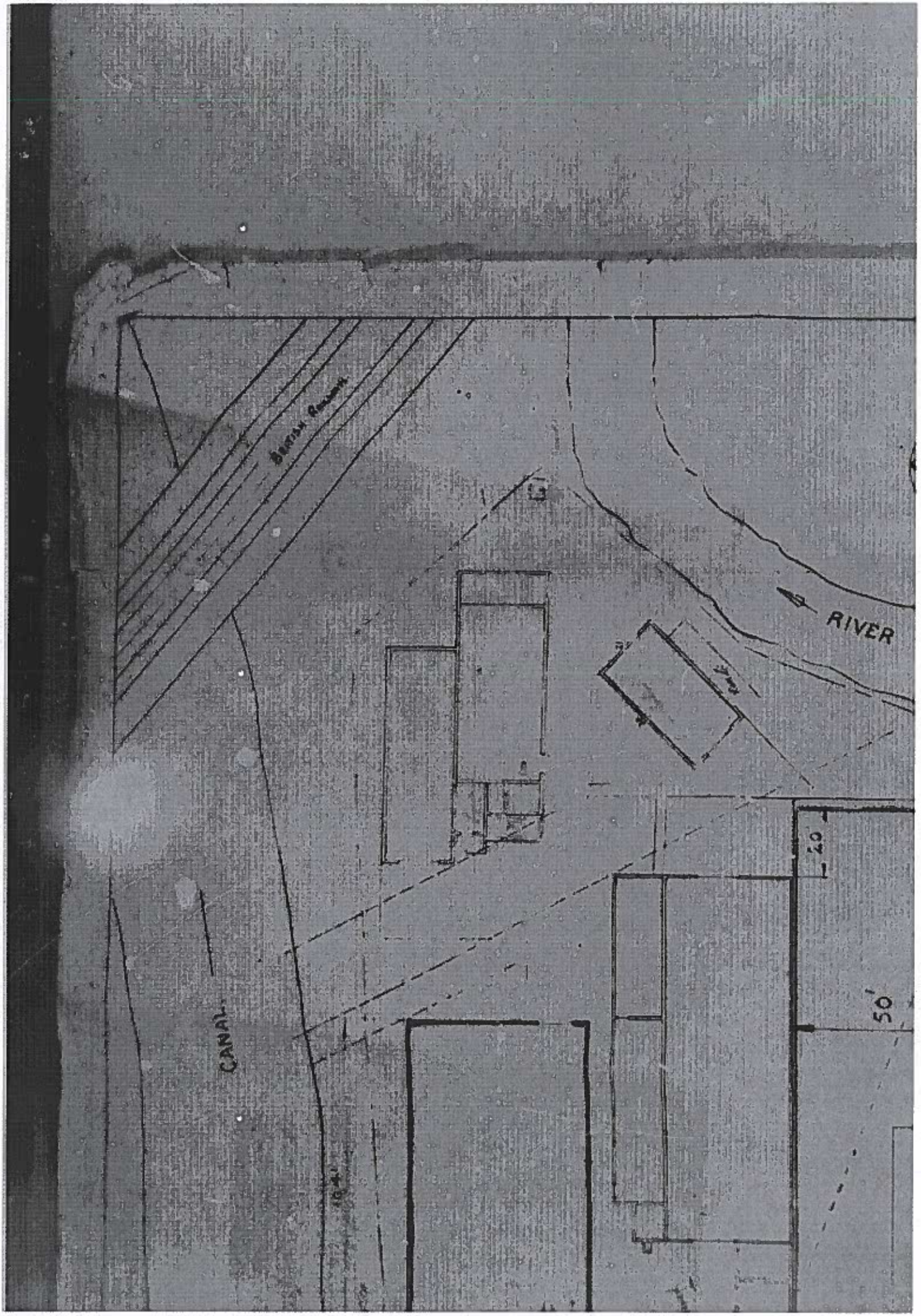
RIVER
CANAL
20
50

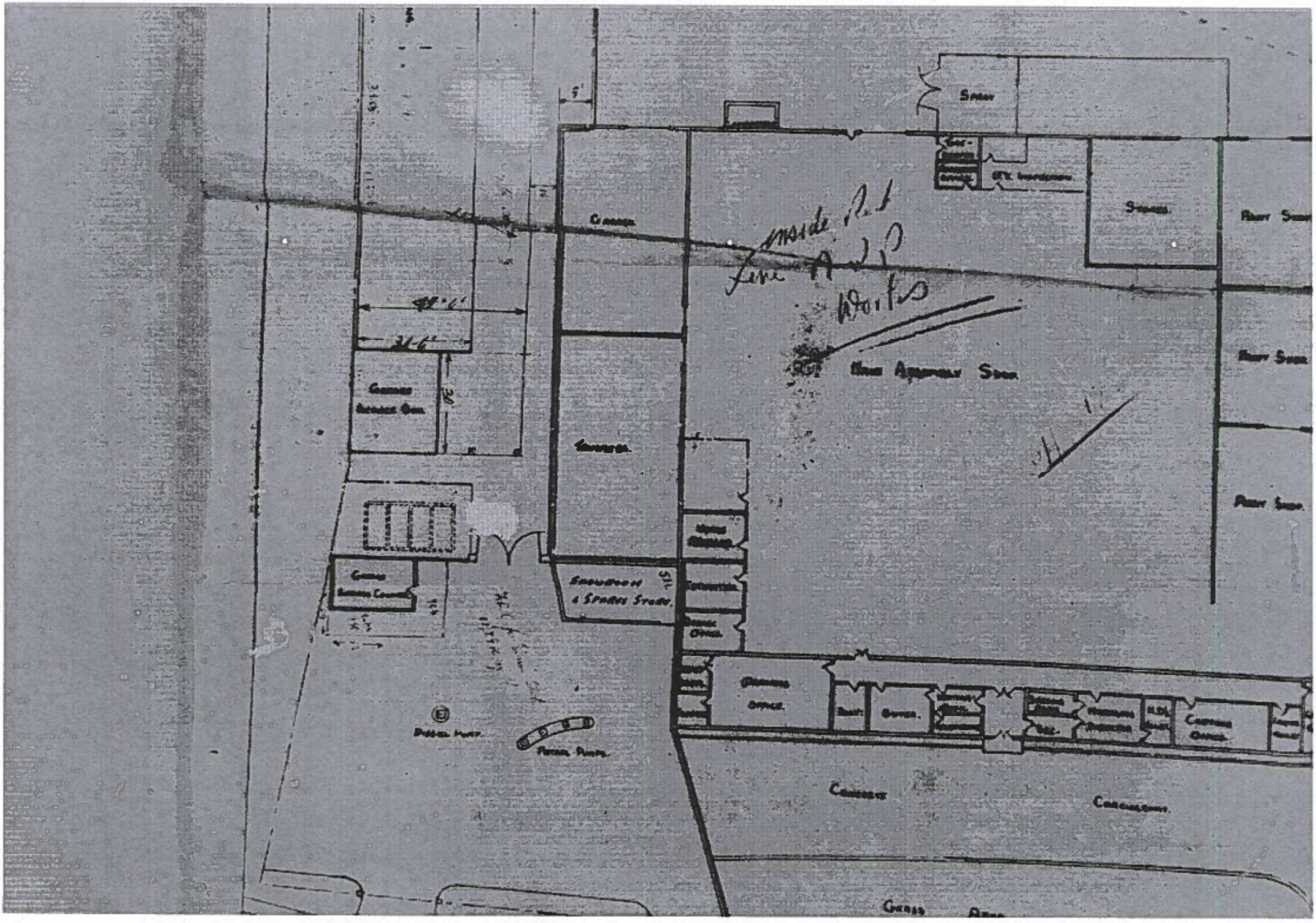
Spray
Stores
Garage
Garage Service Bldg.
Garage Service Counter
Showroom & Spares Store
Main Assembly Shop
Paint Shop
Paint Shop
Paint Shop
Office
Office
Office
Office
Concrete
Concrete
Gas Pump
Petrol Pump
Inside Rd
Line A & P
Works

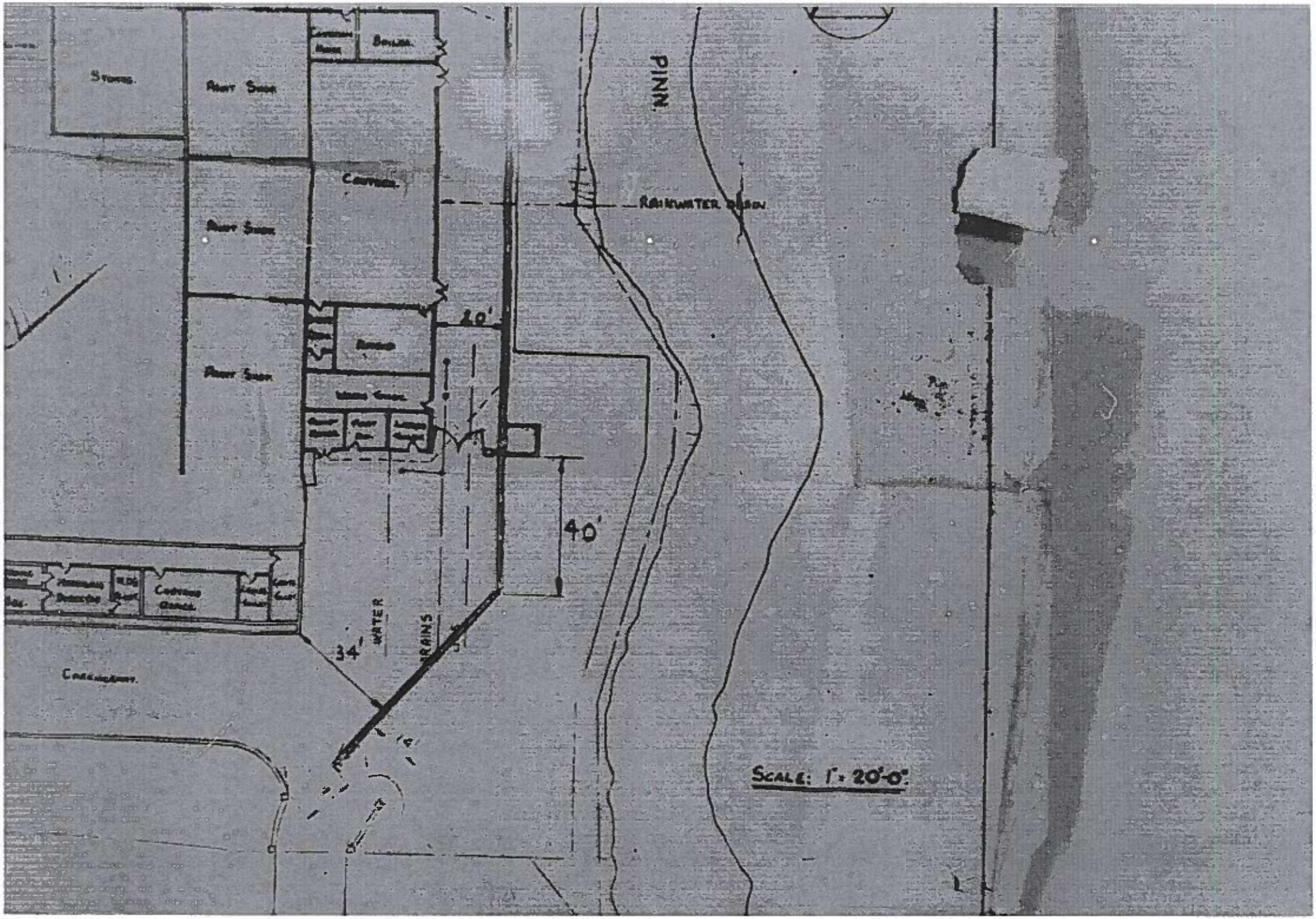
PINN
40'
40'
34'
WATER
RAINS
SCALE: 1" = 20'-0"

Appendix D – Risk Classification

Land Contamination

In line with current UK guidance, the land contamination / Phase I Environmental Assessment has been undertaken using a risk based approach, with the potential environmental risk assessed qualitatively using the 'source-pathway-receptor' scenario. In consideration of the information gathered an overall risk rating has been provided for the site based on the following definitions:

Low Risk

The site is considered suitable for proposed use and environmental setting. It is unlikely that any issues will arise as a significant issue in the context of any proposed redevelopment. Further work is not considered to be necessary.

Low to Medium Risk

Contaminants may be present but are unlikely to have an unacceptable impact on the identified receptors. The potential for some form of remediation or risk mitigation to be required in the context of any proposed redevelopment cannot be discounted. Further work is usually required to confirm the extent of the risk.

Medium Risk

Contaminants may be present and could have an unacceptable impact on the identified receptors. Some form of remediation or risk mitigation is likely to be required in the context of any proposed redevelopment. Further work is required to clarify the risk.

High Risk

Contaminants are probably or certainly present and are likely to have an unacceptable impact on the identified receptors. Remediation or risk mitigation is very likely to be required in the context of any proposed redevelopment. It is possible that the site may not be suitable for its proposed end use. Further work is required to clarify the risk.

Appendix E – Glossary

Principal Aquifers - These are layers of rock or drift deposits that have high intergranular and/or fracture permeability - meaning they usually provide a high level of water storage. They may support water supply and/or river base flow on a strategic scale. In most cases, principal aquifers are aquifers previously designated as major aquifer.

Secondary A Aquifers – These are permeable layers capable of supporting water supplies at a local rather than strategic scale, and in some cases forming an important source of base flow to rivers. These are generally aquifers formerly classified as minor aquifers;

Secondary B Aquifers – These are predominantly lower permeability layers which may store and yield limited amounts of groundwater due to localised features such as fissures, thin permeable horizons and weathering. These are generally the water-bearing parts of the former non-aquifers.

Secondary Undifferentiated Aquifers – This has been assigned in cases where it has not been possible to attribute either category A or B to a rock type. In most cases, this means that the layer in question has previously been designated as both minor and non-aquifer in different locations due to the variable characteristics of the rock type.

Unproductive Strata – These are rock layers or drift deposits with low permeability that have negligible significance for water supply or river base flow.

Inner zone (Zone 1) - Defined as the 50-day travel time from any point below the water table to the source. This zone has a minimum radius of 50m.

Outer zone (Zone 2) - Defined by a 400-day travel time from a point below the water table. This zone has a minimum radius of 250 or 500m around the source, depending on the size of the abstraction.

Total catchment (Zone 3) - Defined as the area around a source within which all groundwater recharge is presumed to be discharged at the source. In confined aquifers, the source catchment may be displaced some distance from the source. For heavily exploited aquifers, the final Source Catchment Protection Zone can be defined as the whole aquifer recharge area where the ratio of groundwater abstraction to aquifer recharge (average recharge multiplied by outcrop area) is >0.75.

Appendix F – Report Qualifications

1. This report (the "Report") has been prepared by CBRE Limited ("CBRE") exclusively for Taylor Wimpey West London Ltd (the "Client") in accordance with the terms of the proposal dated 19 February 2020 ("the Instruction"). The Report is confidential and must not be disclosed to any person other than the Client without CBRE's prior written consent. CBRE has provided this report on the understanding that it will only be seen and used by the Client and no other person is entitled to rely upon it, unless CBRE has expressly agreed in writing. Where CBRE has expressly agreed that a person other than the Client can rely upon the report then CBRE shall have no greater liability to any party relying on this report than it would have had if such party had been named as a joint client under the Instruction.
2. CBRE's maximum aggregate liability to all parties, howsoever arising under, in connection with or pursuant to the Report, and whether in contract, tort, negligence or otherwise shall not exceed £5M.
3. CBRE shall not be liable for any indirect, special or consequential loss or damage howsoever caused, whether in contract, tort, negligence or otherwise, arising from or in connection with this Report. Nothing in this Report shall exclude liability which cannot be excluded by law.
4. This report was prepared for the sole use of the named Client, as defined above, and shall not be relied upon or transferred to any other party without the express written authorisation of CBRE. The report may contain material subject to copyright or obtained subject to license; unauthorised copying of this report will be in breach of copyright/license.
5. It is noted that flood risk is driven by natural processes and methods used to assess risk are based on estimates of flood likelihood and consequences. The findings and opinions provided in this report are given in good faith and are subject to the limitations imposed by employing site assessment methods and techniques, appropriate to the time of investigation and within the limitations and constraints defined within this document. The findings and opinions are relevant to the dates when the assessment was undertaken, but should not necessarily be relied upon to represent conditions at a substantially later date.
6. The findings and opinions conveyed, via this report, are based on information obtained from a variety of sources as detailed in this report. The information reviewed should not be considered as exhaustive and has been accepted in good faith as providing true and representative data pertaining to the site conditions. Therefore, CBRE cannot and does not guarantee the authenticity or reliability of the third-party information it has relied upon. CBRE reserve the right to alter the conclusions and recommendations presented in this report in the light of further information that may become available.
7. Where opinions expressed in this report are based on current available guidelines and legislation, no liability can be accepted by CBRE for the effects of any future changes to such guidelines and legislation. In the event that legislation changes it may be necessary for CBRE to update/modify this report in line with new guidance.
8. Where no/limited site inspections are undertaken (for example due to limited site access) CBRE cannot comment on the potential for environmental concerns associated with the current use or structure including the presence of Asbestos and Invasive Species. It should also be noted that any risks identified in this report are perceived risks based on the information reviewed; actual risks can only be assessed following a physical investigation of the site.

9. We have not undertaken a specific Asbestos survey of the site and do not give advice on asbestos related matters, but we have included recommendations within the text of this report with regard to the need for specialist inspections and testing as appropriate.
10. At the time of our inspection, the site was in use and for reasons of safety we were unable to raise the drainage access covers. We have not therefore undertaken any inspection of the below ground drainage services and cannot comment on the condition thereof.
11. The limitations of liability of CBRE for the contents of this report have been agreed with the Client, as set out in the terms and conditions of instruction.