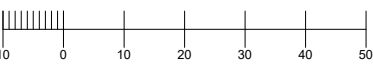




01856 898 022  
www.UKPlanningMaps.com



Produced on 20 March 2022 from the Ordnance Survey National Geographic Database and incorporating surveyed revision available at this date.  
This map shows the area bounded by 506548 185761, 506690 185761, 506690 185903, 506548 185903, 506548 185761  
Reproduction in whole or part is prohibited without the prior permission of Ordnance Survey.  
Crown copyright 2022. Supplied by copla ltd trading as UKPlanningMaps.com a licensed Ordnance Survey partner (100054135).  
Data licence expires 20 March 2023. Unique plan reference: v2c1770523/1042008

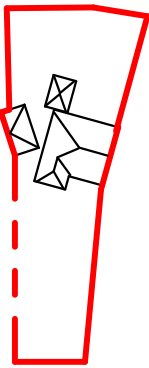


**1** Location Plan  
1 : 1250

# No. 21

Woodstock Drive  
Ickenham, Uxbridge, UB10 8EG  
two-storey side and rear extension with an ancillary outbuilding

Plan Block



Project No.

Work Stage

Planning 06/06/22

Tender

Construction

Issue Date

Revision

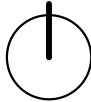
B Proposed & existing works  
boundary updated.

Note:

1. All dimensions to be verified on site prior to any site works being commenced. Any discrepancies to be reported to Issuer before any work is put in hand. Do not scale from this drawing. This drawing is to be read in conjunction with relevant consultants' and specialists' drawings.
2. Service run shown indicatively, site survey required to identify exact location.
3. Structural design shown indicatively, ref to structural engineers drawings.

Project North

True North



Scale As Stage @ A2

LOCATION PLAN

A22A02-A101

Revision

B