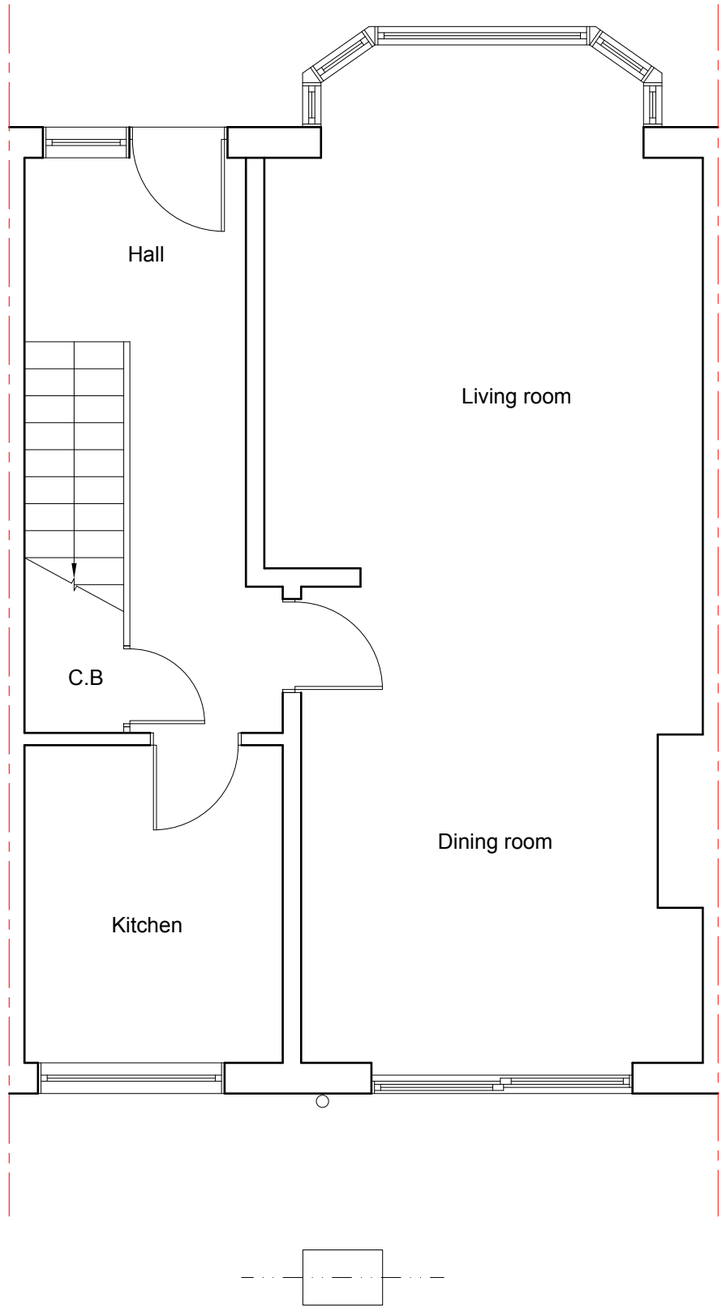

Existing Ground Floor Plan
Scale: 1:50

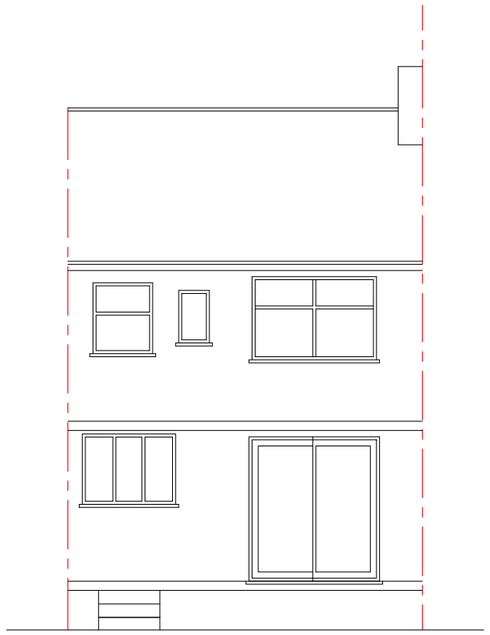

Existing Rear Elevation
Scale: 1:100

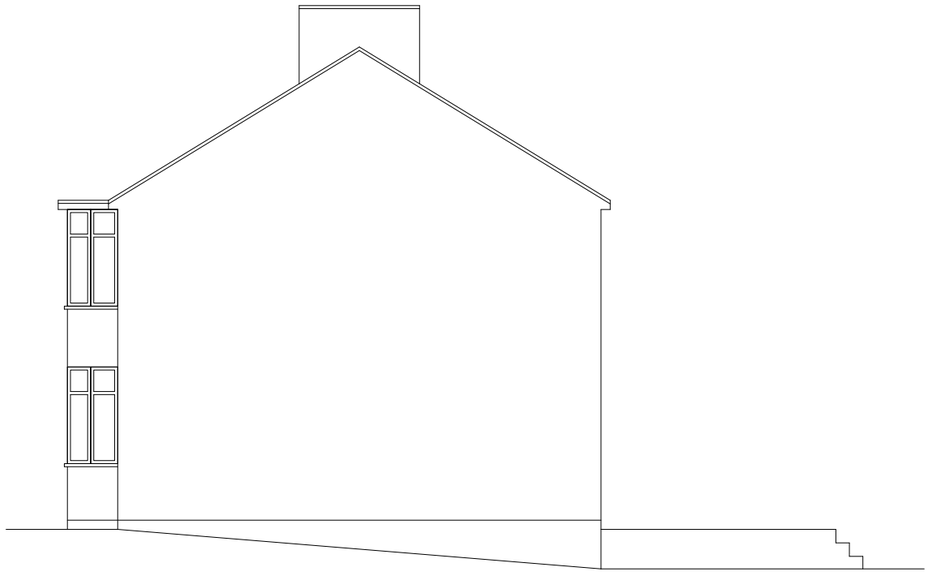

Existing Side Elevation
Scale: 1:100

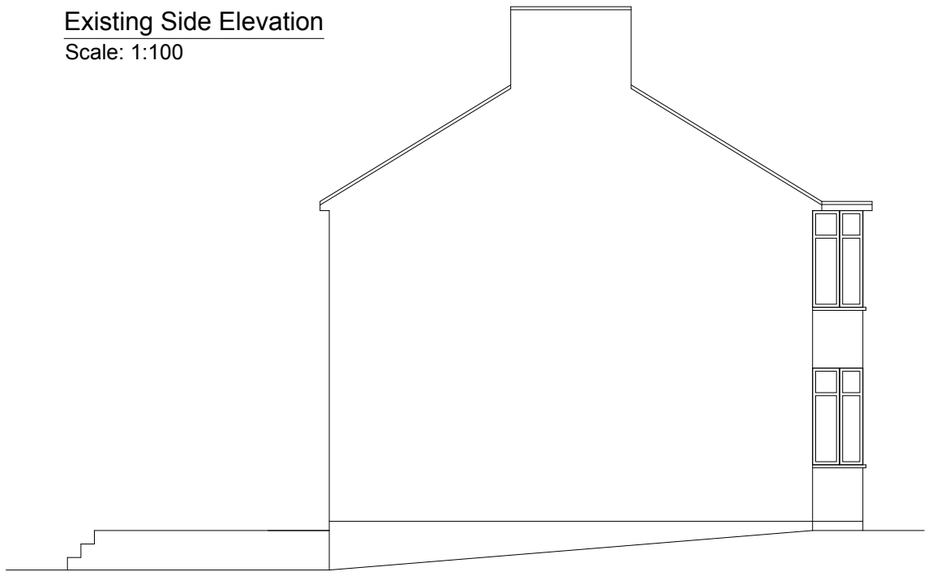

Existing Side Elevation
Scale: 1:100

ulti reation	Project: 44 Denecroft Crescent Hillingdon UB10 9HX	Title: Existing Ground Floor Plan Existing Elevations	Scale: As Shown Date: 09 2011 Drawing No.: 2383 - 01/MT Revision

239 Western Road, Southall, Middx, UB2 5HS Tel: 020 8571 1369 Fax: 020 8843 2008

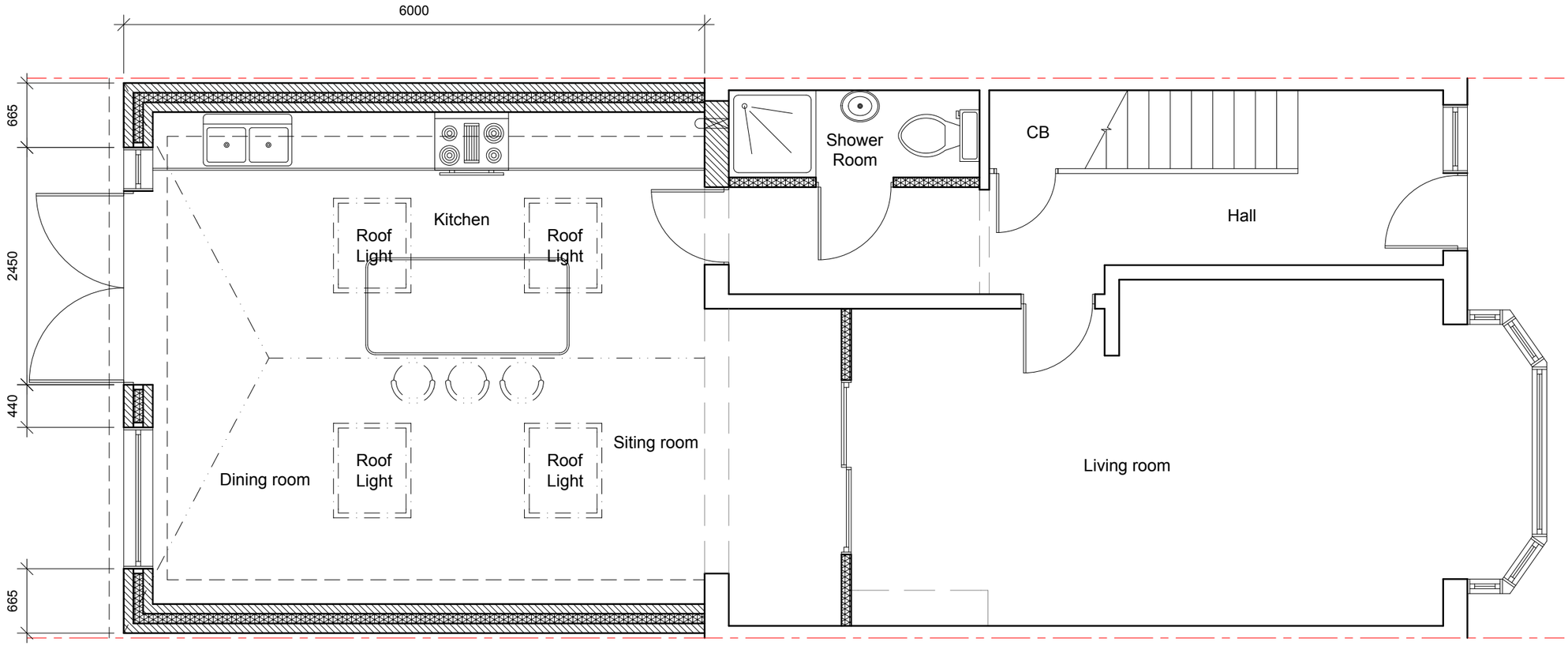

Proposed Ground Floor Plan

Scale: 1:50

Multi Creation	Project: 44 Denecroft Crescent Hillingdon UB10 9HX	Title: Proposed Ground Floor Plan	Scale: 1:50 Date: 12 2013 Drawing No.: 2383 - 02/MT Revision

239 Western Road, Southall, Middx, UB2 5HS Tel: 020 8571 1369 Fax: 020 8843 2008

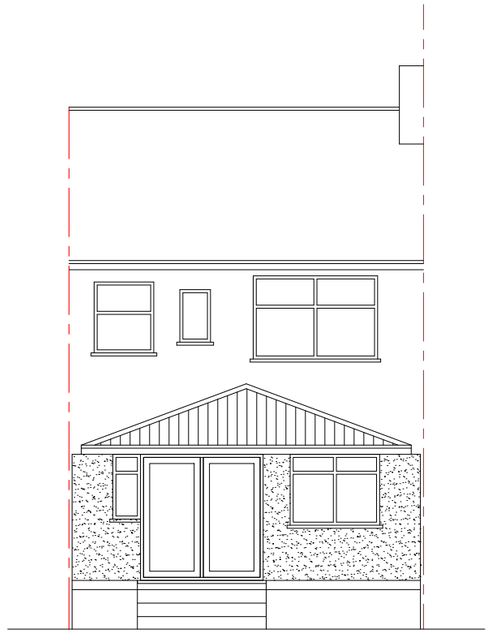

Proposed Rear Elevation
Scale: 1:100

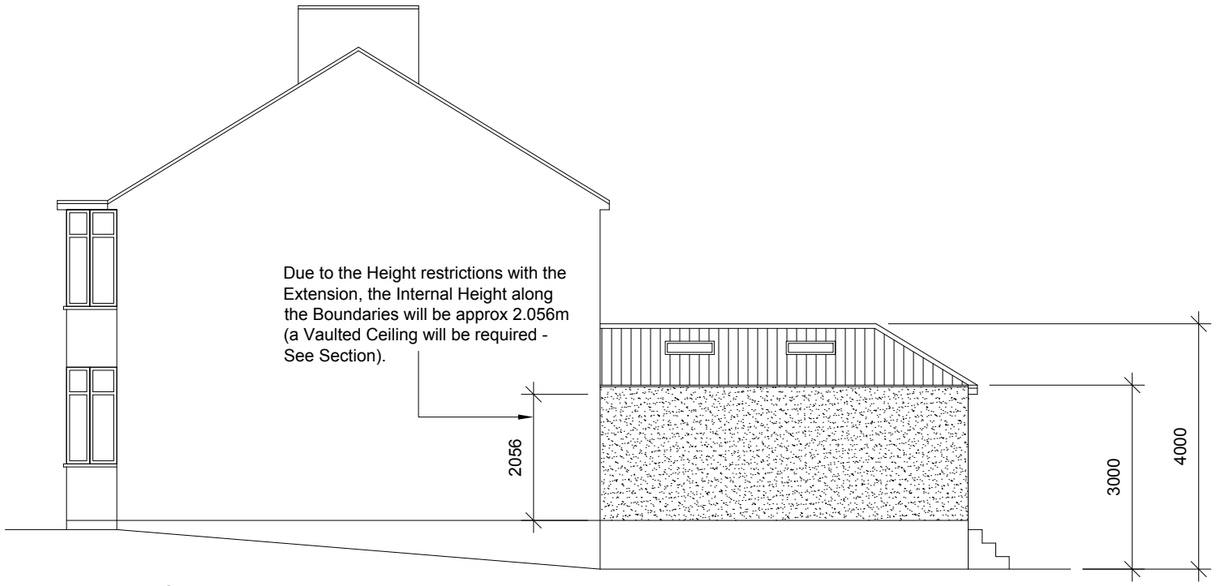

Proposed Side Elevation
Scale: 1:100

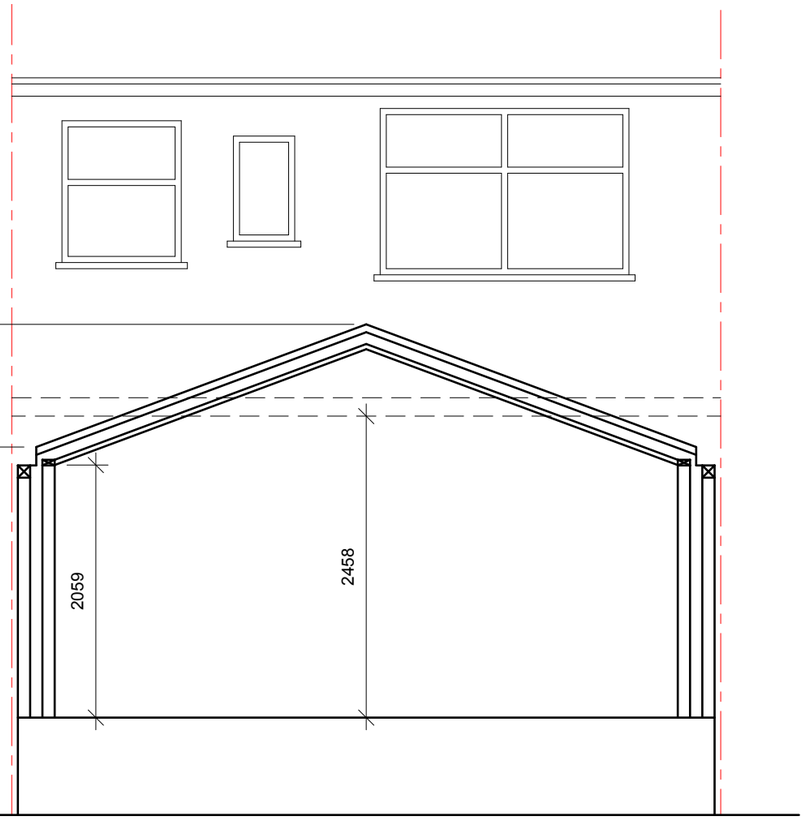

Section AA
Scale: 1:50



Proposed Side Elevation
Scale: 1:100



Boundary Treatment - Timber 'Overlap Panel' Fence

ulti reation	Project: 44 Denecroft Crescent Hillingdon UB10 9HX	Title: Proposed Elevations	Scale: 1:100 Date: 12 2013 Drawing No.: 2383 - 03/MT Revision

239 Western Road, Southall, Middx, UB2 5HS Tel: 020 8571 1369 Fax: 020 8843 2008



Location Plan
Scale 1:1250

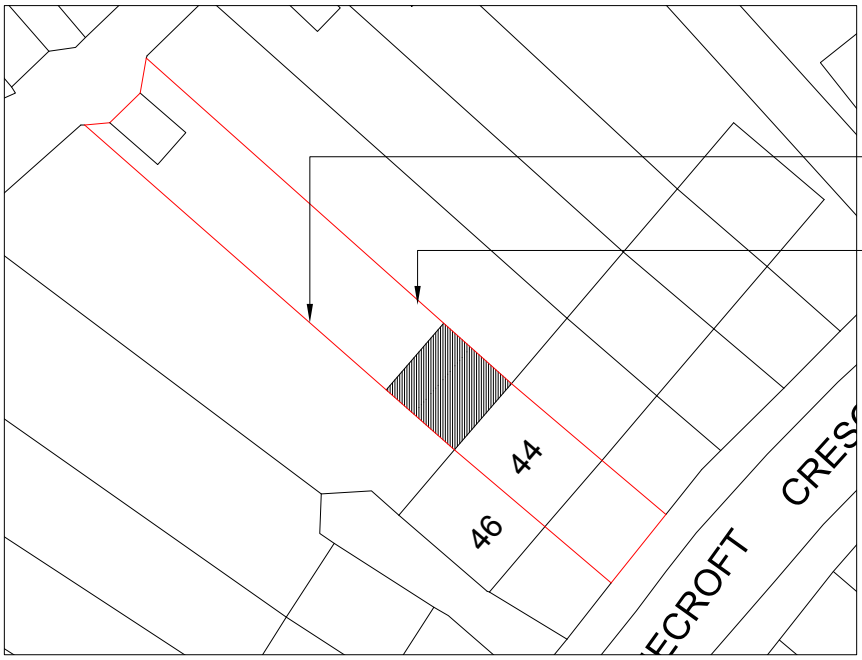

Proposed 1.8m High Timber Fence along Boundary with No.46)

Existing 1.8m High Timber Fence along Boundary with No.42)

Block Plan
Scale 1:500

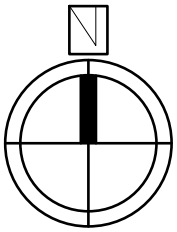

Multi Creation	Project: 44 Denecroft Crescent Hillingdon UB10 9HX	Title: Location Plan Block Plan	Scale: As Shown Date: 09 2011 Drawing No.: 2383 - 03/MT Revision

239 Western Road, Southall, Middx, UB2 5HS Tel: 020 8571 1369 Fax: 020 8843 2008