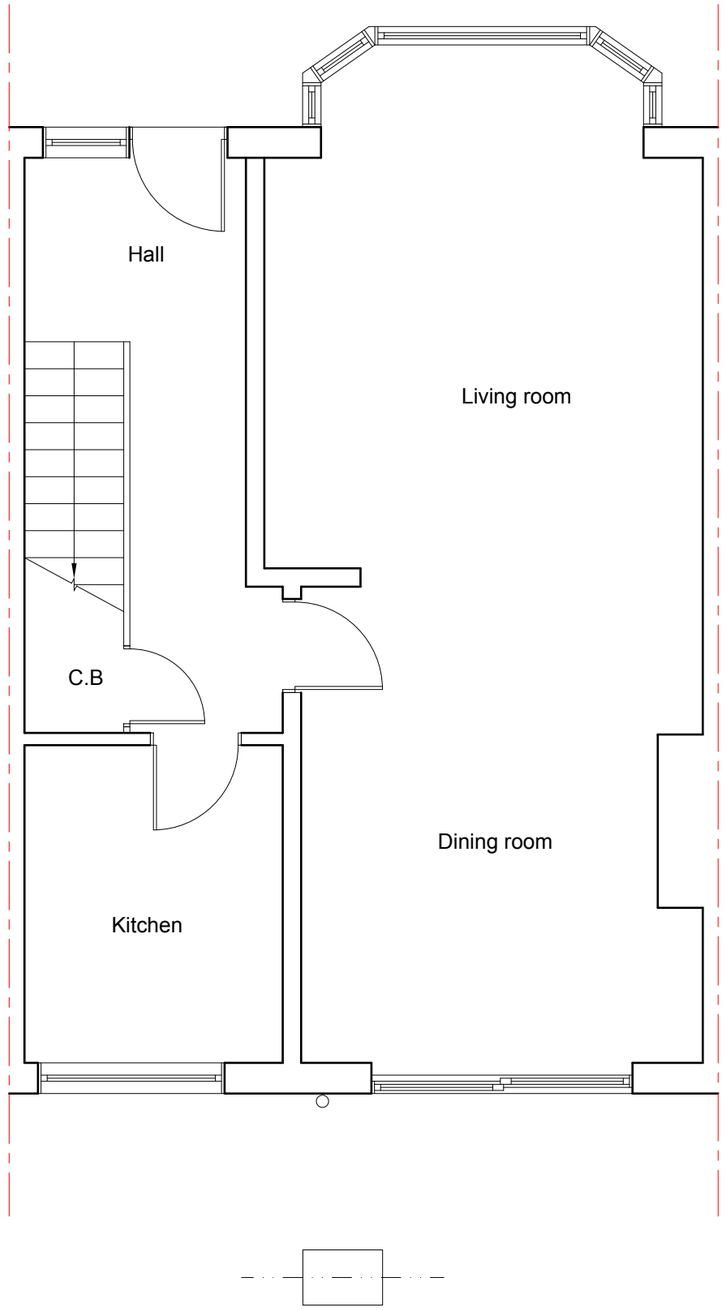

Existing Ground Floor Plan
Scale: 1:50

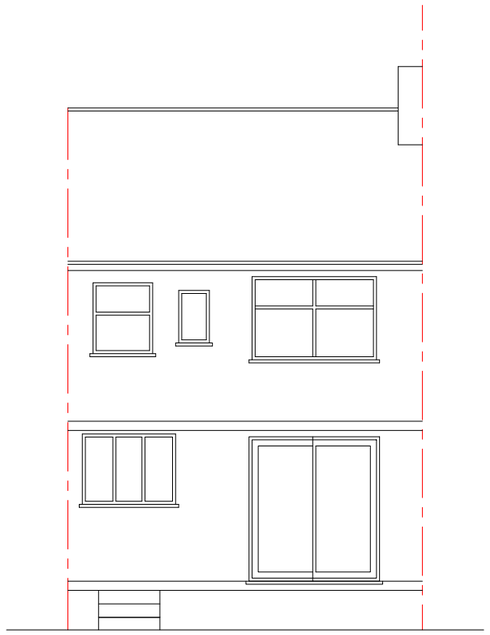

Existing Rear Elevation
Scale: 1:100

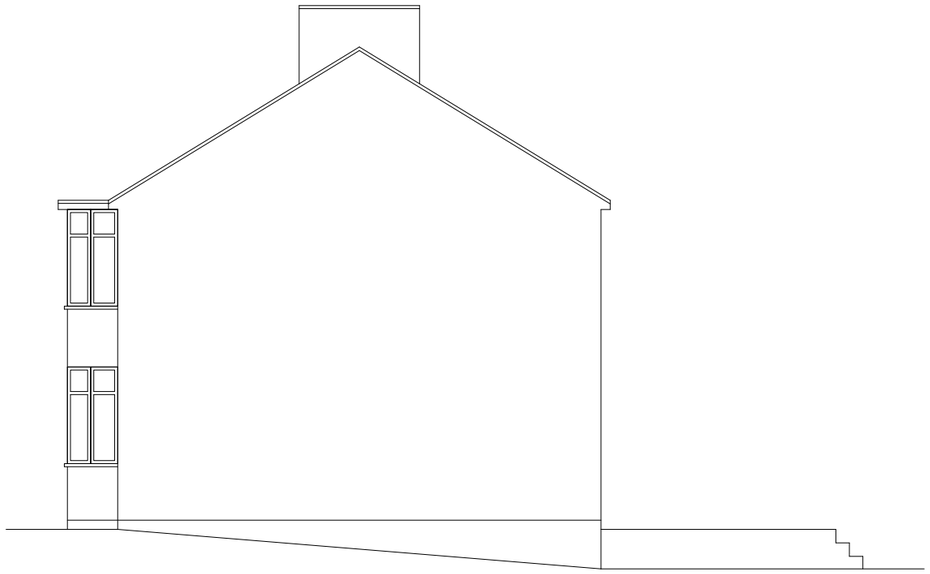

Existing Side Elevation
Scale: 1:100

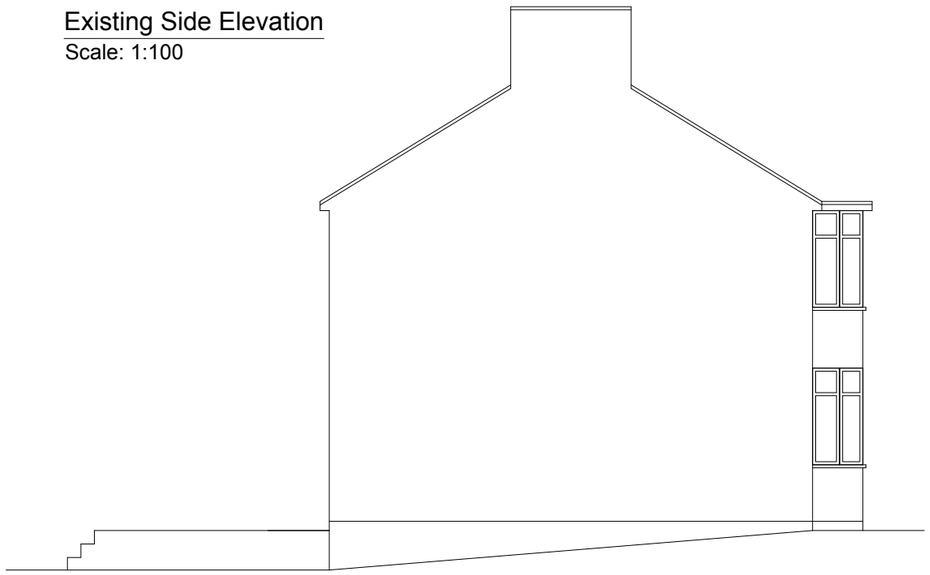

Existing Side Elevation
Scale: 1:100

ulti reation	Project: 44 Denecroft Crescent Hillingdon UB10 9HX	Title: Existing Ground Floor Plan Existing Elevations	Scale: As Shown Date: 09 2011 Drawing No.: 2383 - 01/MT Revision

239 Western Road, Southall, Middx, UB2 5HS Tel: 020 8571 1369 Fax: 020 8843 2008

All work to comply with current building regulations and codes of practice

Do not scale from drawings all dimensions to be checked on site before the start of any work

Proposed External Finish Materials to Match Existing External Finish Materials

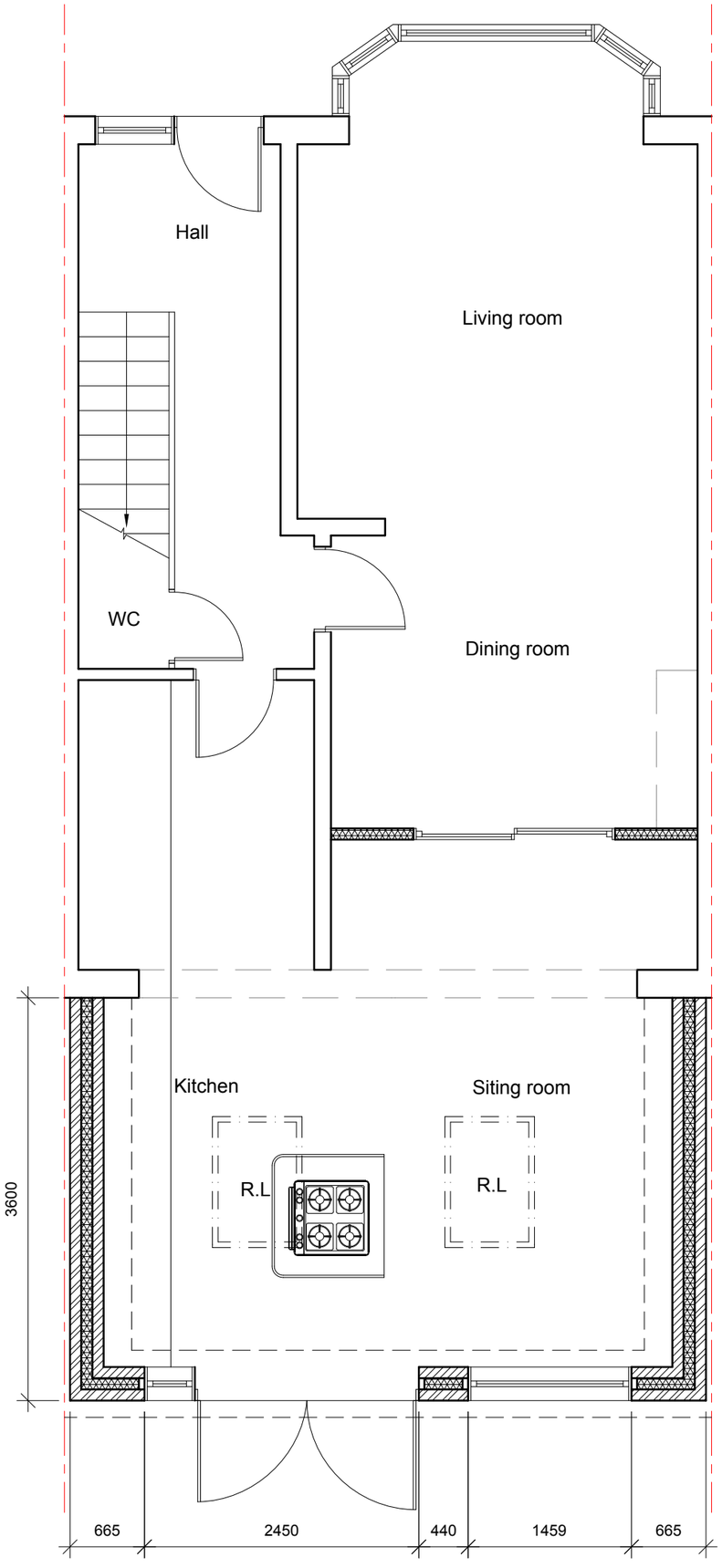

Proposed Ground Floor Plan
Scale: 1:50



Proposed Rear Elevation
Scale: 1:100

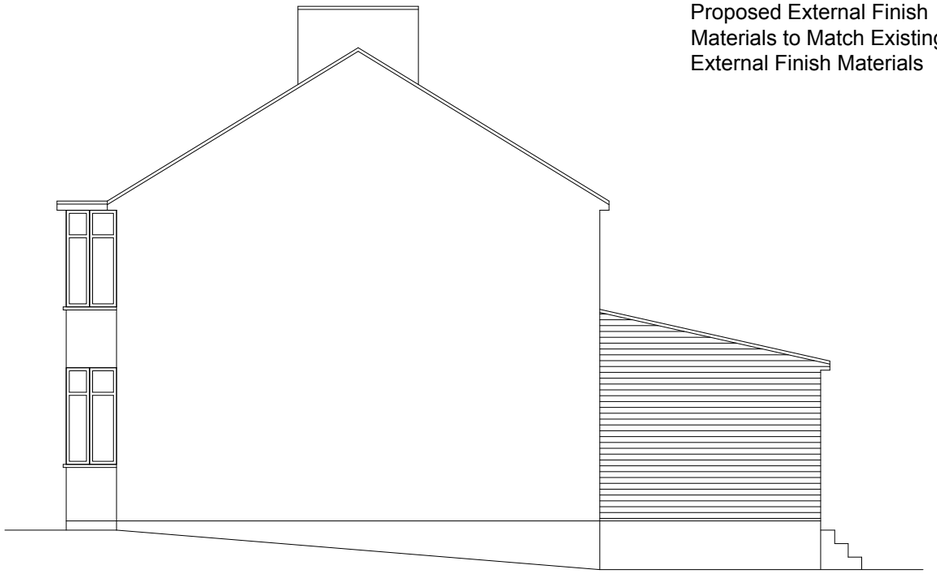

Proposed Side Elevation
Scale: 1:100



Boundary Treatment - Timber 'Overlap Panel' Fence



Proposed Side Elevation
Scale: 1:100

ulti reation	Project: 44 Denecroft Crescent Hillingdon UB10 9HX	Title: Proposed Ground Floor Plan Proposed Elevations	Scale: As Shown Date: 09 2011 Drawing No.: 2383 - 02/MT Revision A 09/11 B 12/13

239 Western Road, Southall, Middx, UB2 5HS Tel: 020 8571 1369 Fax: 020 8843 2008



Location Plan
Scale 1:1250

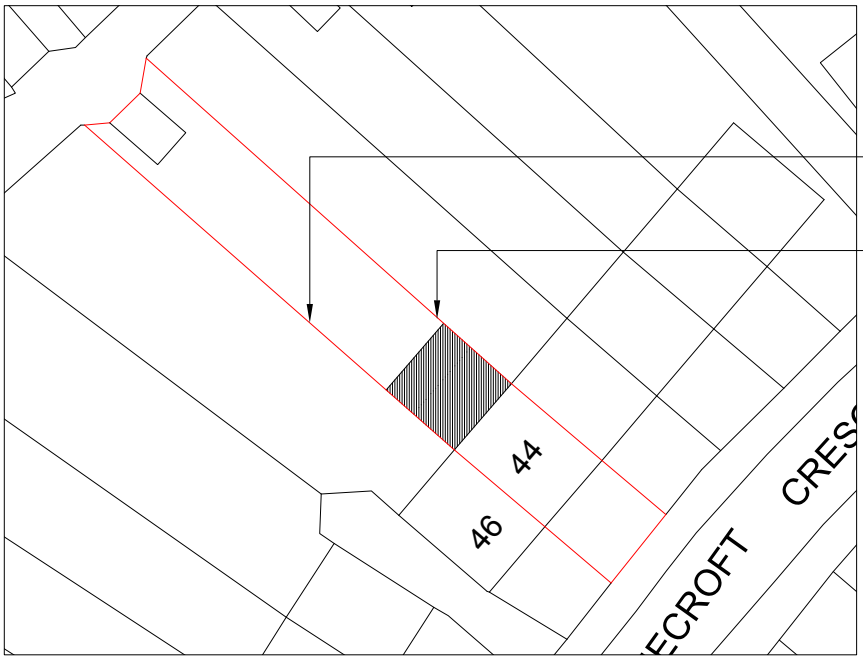

Proposed 1.8m High Timber Fence along Boundary with No.46)

Existing 1.8m High Timber Fence along Boundary with No.42)

Block Plan
Scale 1:500

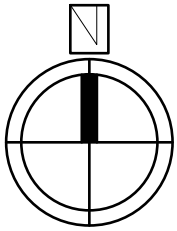

Multi Creation	Project: 44 Denecroft Crescent Hillingdon UB10 9HX	Title: Location Plan Block Plan	Scale: As Shown Date: 09 2011 Drawing No.: 2383 - 03/MT Revision

239 Western Road, Southall, Middx, UB2 5HS Tel: 020 8571 1369 Fax: 020 8843 2008

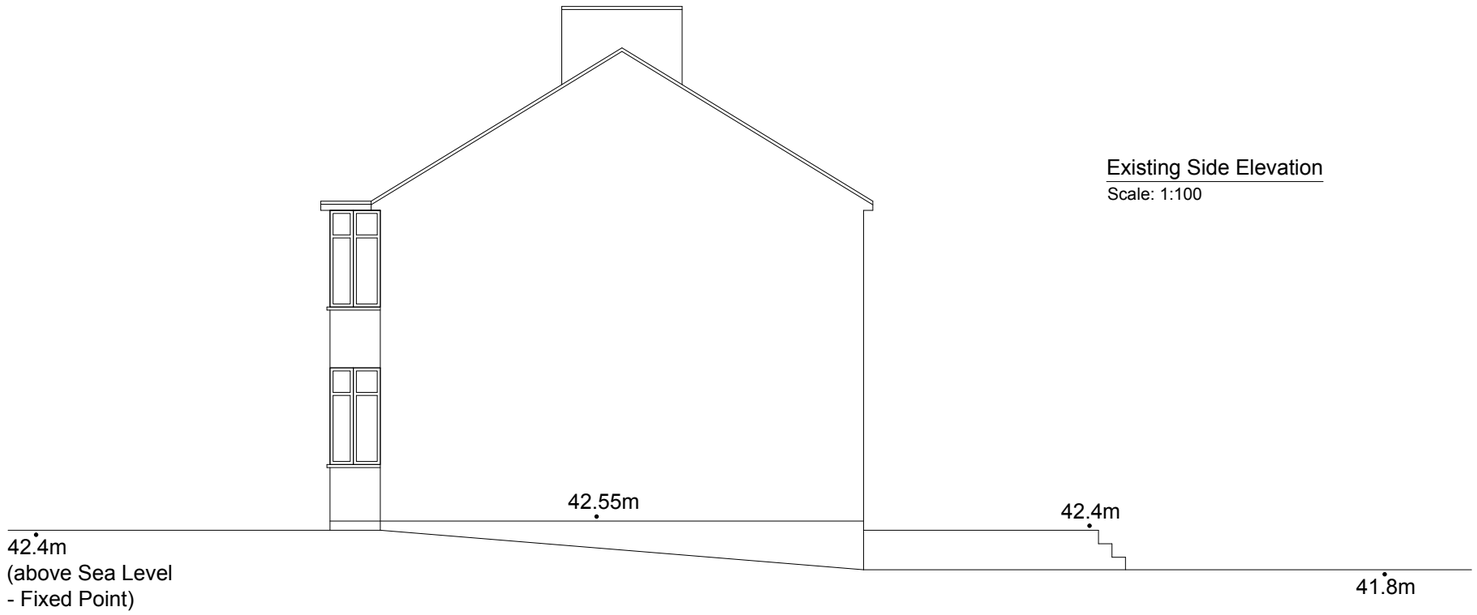

Existing Side Elevation
Scale: 1:100

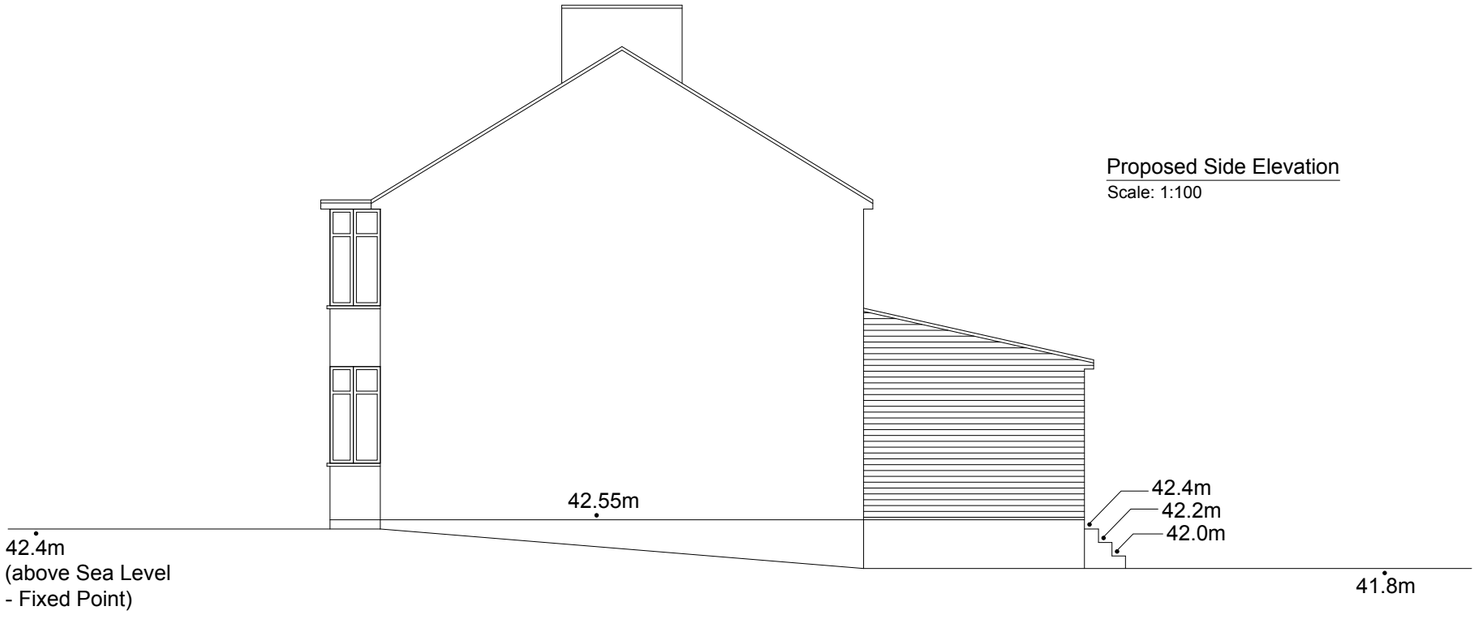

Proposed Side Elevation
Scale: 1:100

ulti reation	Project: 44 Denecroft Crescent Hillingdon UB10 9HX	Title: Existing and Proposed Side Elevations showing Levels	Scale: 1:100 Date: 12 2013 Drawing No.: 2383 - 05/MT Revision

239 Western Road, Southall, Middx, UB2 5HS Tel: 020 8571 1369 Fax: 020 8843 2008