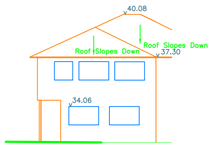

30m Above Site Datum

ELEVATION 1

0 1 2 3 4 5 Metres

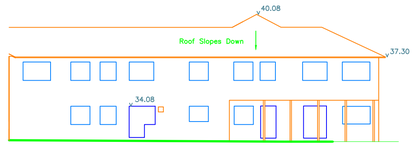

30m Above Site Datum

ELEVATION 2

0 1 2 3 4 5 Metres

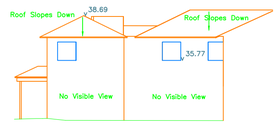

30m Above Site Datum

ELEVATION 3

0 1 2 3 4 5 Metres

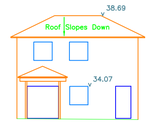

30m Above Site Datum

ELEVATION 4

0 1 2 3 4 5 Metres

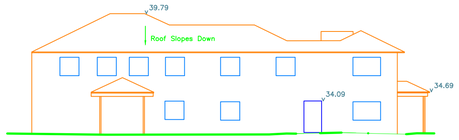

30m Above Site Datum

ELEVATION 5

0 1 2 3 4 5 Metres

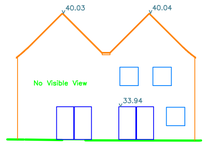

30m Above Site Datum

ELEVATION 6

0 1 2 3 4 5 Metres

30m Above Site Datum

ELEVATION 7

0 1 2 3 4 5 Metres

30m Above Site Datum

ELEVATION 8

0 1 2 3 4 5 Metres

30m Above Site Datum

ELEVATION 9

0 1 2 3 4 5 Metres

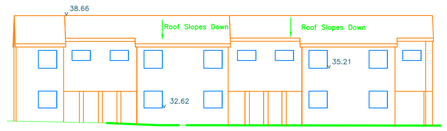

30m Above Site Datum

ELEVATION 10

0 1 2 3 4 5 Metres

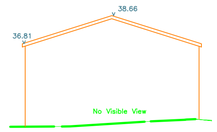

30m Above Site Datum

ELEVATION 11

0 1 2 3 4 5 Metres

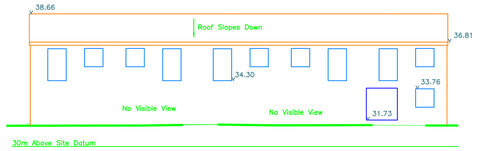

30m Above Site Datum

ELEVATION 12

0 1 2 3 4 5 Metres

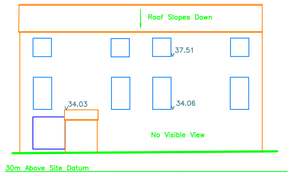

30m Above Site Datum

ELEVATION 13

0 1 2 3 4 5 Metres

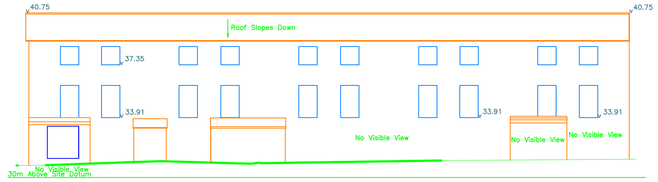

30m Above Site Datum

ELEVATION 14

0 1 2 3 4 5 Metres

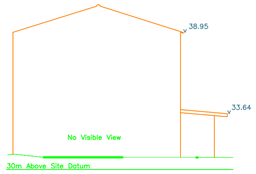

30m Above Site Datum

ELEVATION 15

0 1 2 3 4 5 Metres

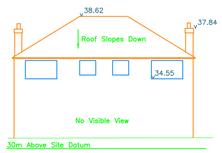

30m Above Site Datum

ELEVATION 16

0 1 2 3 4 5 Metres

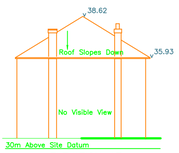

30m Above Site Datum

ELEVATION 17

0 1 2 3 4 5 Metres

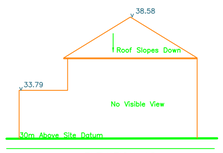

30m Above Site Datum

ELEVATION 18

0 1 2 3 4 5 Metres

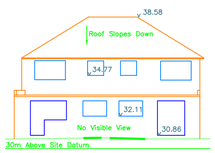

30m Above Site Datum

ELEVATION 19

0 1 2 3 4 5 Metres

LASER SURVEYS

LAND AND BUILDING SURVEYS, UNDERGROUND SERVICES LOCATION, CCTV DRAINAGE SURVEYS.

Established 1975. Member of The Survey Association.

OPEN SPACE, UPPER INTERFIELDS, LEIGH SINTON ROAD, MALVERN, WORCESTERSHIRE, WR14 1UT
TEL 01886 833173 email: worcester@laserservices.com

142-144 HILLVIEW AVENUE, HORNCHURCH, ESSEX, RM11 2DL.
TEL 01708 438408 FAX 01708 438405 email: london@laserservices.com

Copyright © 2017 Laser Surveys Ltd. All rights reserved.

DATUM NOTES

GRID IS BASED UPON SURVEY STATION A FIXED TO THE ORDNANCE SURVEY NATIONAL GRID BY GPS SATELLITE ACTIVE NETWORK.

LEVELS ARE RELATED TO :-
THE ORDNANCE SURVEY GPS ACTIVE NETWORK
AND TRANSFORMED USING THE OSGM15 & OSTN15 MODEL

SITE BENCH MARK USED IS LOCATED AT :-
STATION 1

VALUE GIVEN AS 30.765m

NG REF SU0186.4466 181828.1286

SURVEY CONTROL STATIONS SHOWN

ABBREVIATIONS (where applicable)

AV	Air Valve	DC	Drainage Channel	IC	Inspection Cover	OH	Overhead	SK	Soakaway	WL	Water Level
BK	Brick	DP	Drain Pipe	IL	Invert Level	PAV	Paving	SP	Signpost	WM	Water Meter
BL	Bollard	EP	Electricity Pole	IN	Interceptor	PB	Post Box	ST	Silt Trap	WO	Wash Out
BS	Bus Stop	ER	Earthing Rod	I/R	Iron Railings	PE	Pipe	SV	Stop Valve		
BT	British Telecom	FB	Flower Bed	CB	Control Box	PM	Parking Meter	SVC	Security Video Camera		
CB	Close Boarded	FE	Fence	KO	Kerb Outlet	PR	Post and Rail	TCB	Telephone Call Box		
CL	Cleanout	FH	Fire Hydrant	KP	Kerb Point	PY	Pelican	TL	Traffic Light		
CLK	Chainlink	FL	Floor Level	LP	Lamp Post	P/W	Post and Wire	TK	Tank		
CO	Column	FP	Flag Pole	MH	Manhole Cover	RE	Rodding Eye	TP	Telegraph Pole		
Conc	Concrete	GP	Gate Post	MK	Marker	RET	Retaining	UG	Underground		
CP	Catch Pit	GV	Gas Valve	MS	Milestone	RS	Road Sign	UTF	Unable To Trace Further		
CPS	Concrete Paving Slabs	G/L/G	Gully	MT	Meter	RSJ	Rolled Steel Joist	UTL	Unable To Lift		
CTV	Cable Television	HT	Height	MY	Mercury	SC	Stop Cock	VP	Vent Pipe		

BELMORE ALLOTMENTS, HAYES
UXBRIDGE, UB4 0EJ

TOPOGRAPHICAL SURVEY,
UNDERGROUND SERVICES TRACE & GPR SURVEY

NOTES

* Drainage pipe sizes (where shown) have been gauged from the surface for safety reasons and should be regarded as approximate only.
* Tree species (where shown) should be treated with caution and expert identification is advised.
* Although this is a digital survey, the accuracy and amount of detail shown is only commensurate with the graphical scale of mapping as specified. Care should be exercised when working to larger scales.
* Visible features in the vicinity of the boundaries as shown above, may not represent the extent of legally conveyed ownership.
* Whilst every effort has been made to achieve accuracy on this plan, CRUCIAL clearance dimensions, levels and invert levels should be checked prior to design and construction.
* Kerb levels have been taken in the bottom of the channel.
* Areas of dense undergrowth cannot be surveyed in detail, these areas will be shown in outline only and marked as dense undergrowth on the plan.

SHEET LAYOUT
NOT TO SCALE

SURVEYED FOR LONDON BOROUGH OF HILLINGDON
CORPORATE PAYMENTS 15/04
CIVIC CENTRE, UXBRIDGE
MIDDLESEX, UB8 1UW

SURVEYOR DTF DATE MAY 2017

NO	DATE	REVISIONS

DRAWING NO	L 8054/3	REV 0
SCALE	1 : 200 @A1	
SEE ALSO DWG NOS	L 8054/1 – 2	
SHEET	1 of 1	
REF NO	L 8054	