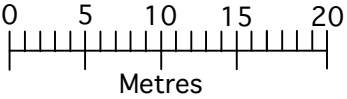
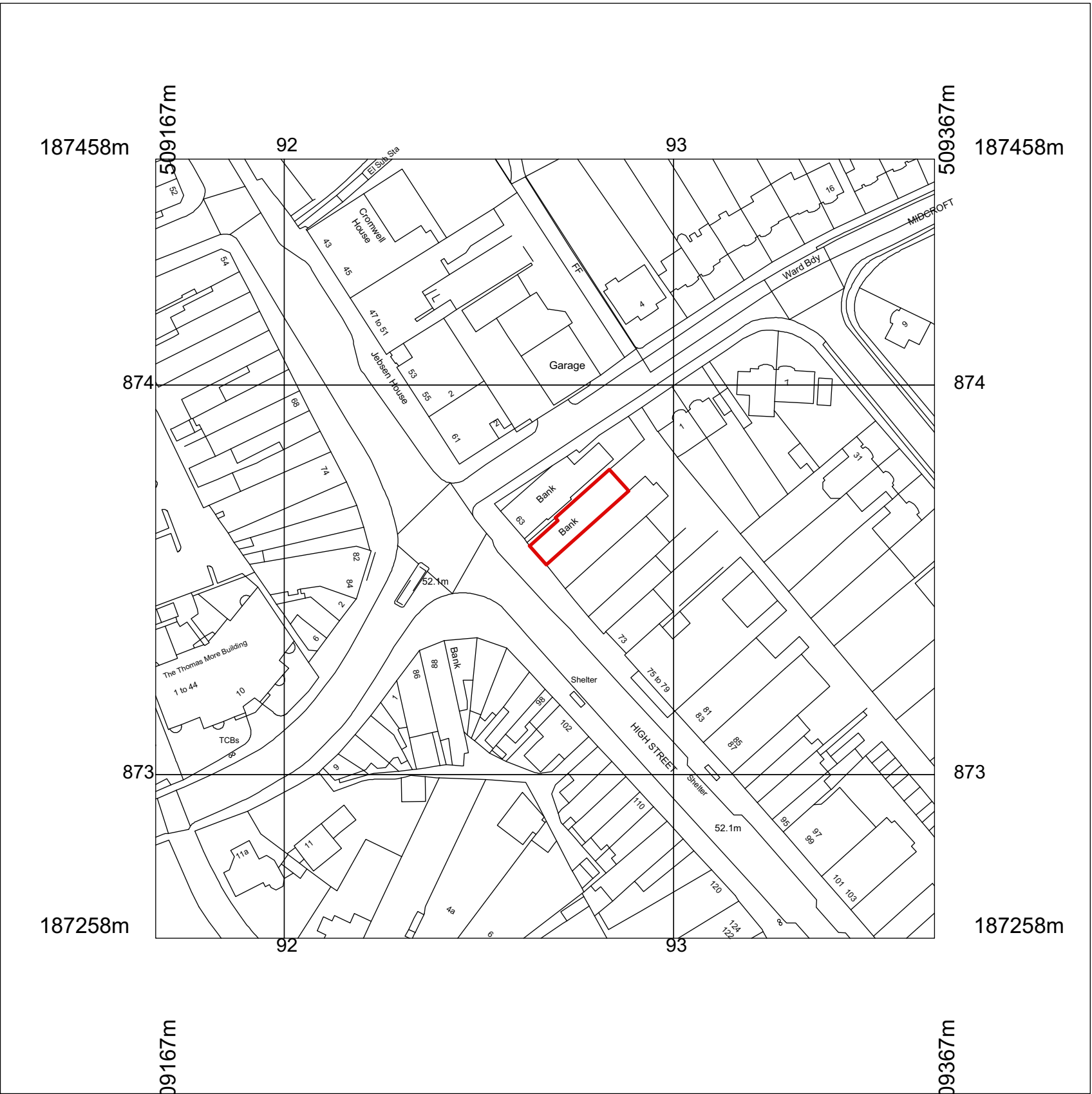


BLOCK PLAN 1:500 @ A3

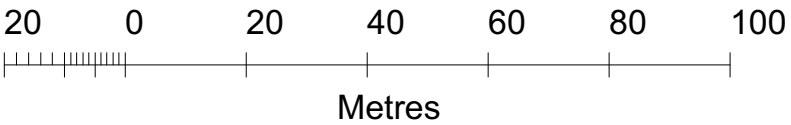


© Crown copyright and database rights 2019 OS 100038864

Reproduction in whole or in part is prohibited
without the permission of Ordnance Survey.



LOCATION PLAN 1:1250 @ A3



A&Q

PARTNERSHIP

UNITED KINGDOM • HONG KONG

www.aqp.co.uk

architecture | design | masterplanning | interiors

REVISION	BY	DATE	REVISION	BY	DATE

CONTRACTORS MUST CHECK ALL
DIMENSIONS ON SITE.
ONLY FIGURED DIMENSIONS ARE
TO BE WORKED FROM.
DISCREPANCIES MUST BE
REPORTED TO THE ARCHITECT
BEFORE PROCEEDING.
© THIS DRAWING IS COPYRIGHT

PLANNING
APPLICATION

CLIENT	CORPORATE REAL ESTATE
PROJECT	ATM SIGNAGE REPLACEMENT HSBC RUISLIP 65 High Street, Ruislip, Middlesex, HA4 8J PIN GB2072

PUBLIC	
DRAWING LOCATION & BLOCK PLAN	
DRAWING No. 19230 460 PA 00	SCALE AS NOTED
DRAWN BY / OFFICE AB / LONDON	REVISION -