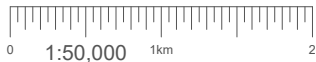


SITE LOCATION



Reproduced by permission of Ordnance Survey on behalf of
the Controller of His Majesty's Stationery Office
All rights reserved. © Crown Copyright licence no. 100022432

SITE AREA PLAN



SITE PHOTOGRAPH



Reproduced by permission of Ordnance Survey on behalf of
the Controller of His Majesty's Stationery Office
All rights reserved. © Crown Copyright licence no. 100022432

NGR E: 506162 N: 184920
W3W: boat.toxic.fines

SITE LOCATION PLAN



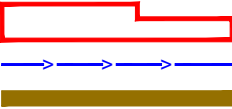
NOTES:



1. ALL DIMENSIONS IN MM UNLESS OTHERWISE NOTED.

Demise:

Access Route To Site:

Access Route:



Master: M001	Project: NTQ		Purpose of Issue: Planning	Issue: A
Date: 06/10/2025	Revision / Upgrade Description:			
Drawn: D. McMinn	First Issue			
Checked: C. Barge				
Approved: M. Noel				
 Hutchison 3G UK Limited Green Park, 450 Longwater Avenue Reading, RG30 3UR Tel: 01628 765 000 Fax: 01628 765 001 H3G Base Station Information line: 0845 6043000 Available 8am-8pm Monday to Friday		 Everything Everywhere One Braham Street London E1 8EE Tel: 020 7356 5000		



Mobile Broadband Network Limited
Sixth Floor, Thames Tower, Station Road, Reading, RG1 1LX

Design Consultant & Principal Contractor:



Unit 27F-G
Hartlebury Trading Estate
Crown Lane
Hartlebury
Worcestershire
DY10 4JD

Site Name:
PARK ROAD 2

Site ID:
30003411

Address:
PARK ROAD
LAND ON THE EAST SIDE OF PARK ROAD
LONDON
UB8 1NS

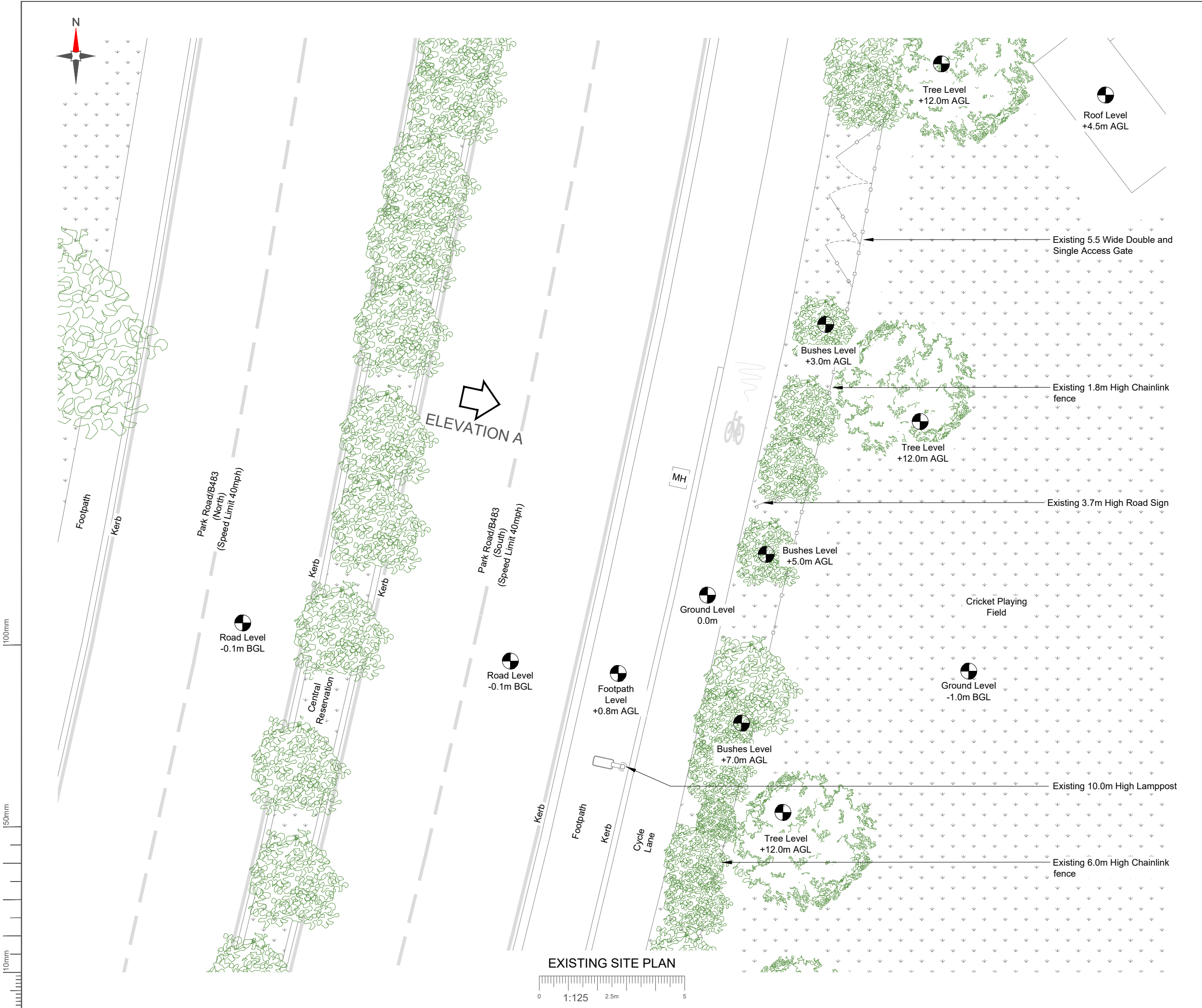
Title:
002 SITE LOCATION PLAN

Project:
NTQ

Purpose of Issue:
GENERAL ARRANGEMENT

EE Cell ID: 10100724	MBNL Cell ID: HGN396	H3G Cell ID: UB1735
-------------------------	-------------------------	------------------------

File name:
HGN396_10100724_UB1735_MBNL_NTQ_GAD_A



NOTES:

- ALL DIMENSIONS IN MM UNLESS OTHERWISE NOTED.

Master: M001	Project: NTQ	Purpose of Issue: Planning	Issue: A
Date: 06/10/2025	Revision / Upgrade Description: First Issue		
Drawn: D. McMinn			
Checked: C. Barge			
Approved: M. Noel			

Hutchison 3G UK Limited
Green Park, 450 Longwater Avenue
Reading, RG30 3UR
Tel: 01628 765 000
Fax: 01628 765 001
H3G Base Station Information line:
0845 6043000
Available 8am-8pm Monday to Friday

Everything Everywhere
One Braham Street
London
E1 6EE
Tel: 020 7358 5000

Mobile Broadband Network Limited
Sixth Floor, Thames Tower, Station Road, Reading, RG1 1LX

Design Consultant & Principal Contractor:

Unit 27F-G
Hartlebury Trading Estate
Crown Lane
Hartlebury
Worcestershire
DY10 4JD

Site Name:

PARK ROAD 2

Site ID:

30003411

Address:

PARK ROAD
LAND ON THE EAST SIDE OF PARK ROAD
LONDON
UB8 1NS

Title:

100 EXISTING SITE PLAN

Project:

NTQ

Purpose of Issue:

GENERAL ARRANGEMENT

EE Cell ID: 10100724	MBNL Cell ID: HGN396	H3G Cell ID: UB1735
-------------------------	-------------------------	------------------------

File name:

HGN396_10100724_UB1735_MBNL_NTQ_GAD_A



Note: Existing Bushes to the rear of the Proposed Cabinet locations to be cut back/removed for installation

Proposed 16No. 600x600 Paving slabs to be positioned in front of proposed cabinets

ELEVATION A

Park Road/B483 (North)
(Speed Limit 40mph)

Park Road/B483 (South)
(Speed Limit 40mph)

Road Level
-0.1m BGL

Road Level
-0.1m BGL

Footpath Level
+0.8m AGL

Ground Level
0.0m

Bushes Level
+7.0m AGL

Tree Level
+12.0m AGL

Ground Level
-1.0m BGL

Tree Level
+12.0m AGL

Roof Level
+4.5m AGL

Bushes Level
+3.0m AGL

Tree Level
+12.0m AGL

Bushes Level
+5.0m AGL

Existing 5.5 Wide Double and
Single Access Gate

Existing 1.8m High Chainlink
fence

Proposed EE Unilateral cabinet on
root foundation

Proposed EE Wiltshire cabinet on
root foundation

Existing 3.7m High Road Sign

Proposed EE/H3G 20.0m Valmont
high phase 7.2 streetworks pole on
root foundation

Proposed EE/H3G Wraparound
cabinet

Proposed H3G Unilateral
cabinet on root foundation

Proposed H3G Bowler cabinet on
root foundation

Proposed EE/H3G Mk5B Link
AC cabinet on root foundation

Existing 10.0m High Lamppost

Existing 6.0m High Chainlink
fence

Cricket Playing
Field

MH

Cycle
Lane

Central
Reservation

Footpath

Kerb

Kerb

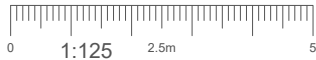
Kerb

Kerb

Footpath

Kerb

PROPOSED SITE PLAN



NOTES:

1. ALL DIMENSIONS IN MM UNLESS OTHERWISE NOTED.

Master:	Project:		Purpose of Issue:	Issue:
M001	NTQ		Planning	A
Date:		Revision / Upgrade Description:		
06/10/2025		First Issue		
Drawn:	D. McMinn			
Checked:	C. Barge			
Approved:	M. Noel			



Hutchison 3G UK Limited
Green Park, 450 Longwater Avenue
Reading, RG30 3UR
Tel: 01628 765 000
Fax: 01628 765 001

H3G Base Station Information line:
0845 6043000
Available 8am-8pm Monday to Friday



Everything Everywhere
One Braham Street
London
E1 6EE

Tel: 020 7358 5000



Mobile Broadband Network Limited
Sixth Floor, Thames Tower, Station Road, Reading, RG1 1LX

Design Consultant & Principal Contractor:



Unit 27F-G
Hartlebury Trading Estate
Crown Lane
Hartlebury
Worcestershire
DY10 4JD

Site Name:
PARK ROAD 2

Site ID:
30003411

Address:
PARK ROAD
LAND ON THE EAST SIDE OF PARK ROAD
LONDON
UB8 1NS

Title:
150 PROPOSED SITE PLAN

Project:
NTQ

Purpose of Issue:
GENERAL ARRANGEMENT

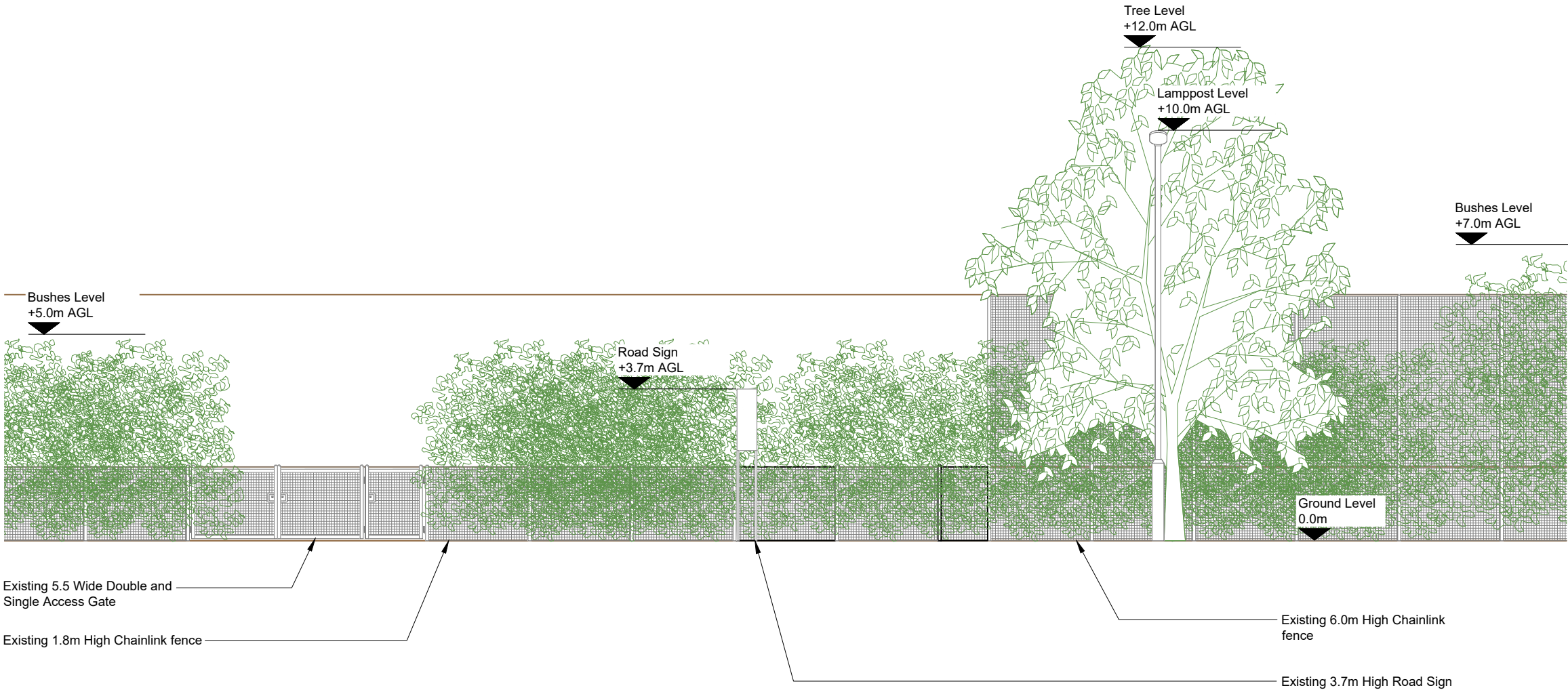
EE Cell ID:	MBNL Cell ID:	H3G Cell ID:
10100724	HGN396	UB1735

File name:
HGN396_10100724_UB1735_MBNL_NTQ_GAD_A

100mm

50mm

10mm



EXISTING SITE ELEVATION A



NOTES:

1. ALL DIMENSIONS IN MM UNLESS OTHERWISE NOTED.

Master:	M001	Project:	NTQ	Purpose of Issue:	Planning	Issue:	A
Date:	06/10/2025	Revision / Upgrade Description:					
Drawn:	D. McMinn	First Issue					
Checked:	C. Barge						
Approved:	M. Noel						

Hutchison 3G UK Limited
Green Park, 450 Longwater Avenue
Reading, RG30 3UR
Tel: 01628 765 000
Fax: 01628 765 001

H3G Base Station Information line:
0845 6043000
Available 8am-8pm Monday to Friday

Everything Everywhere
One Braham Street
London
E1 8EE

Tel: 020 7356 5000

Mobile Broadband Network Limited
Sixth Floor, Thames Tower, Station Road, Reading, RG1 1LX

Design Consultant & Principal Contractor:

Unit 27F-G
Hartlebury Trading Estate
Crown Lane
Hartlebury
Worcestershire
DY10 4JD

Site Name:

PARK ROAD 2

Site ID:

30003411

Address:

PARK ROAD
LAND ON THE EAST SIDE OF PARK ROAD
LONDON
UB8 1NS

Title:

200 EXISTING SITE ELEVATION

Project:

NTQ

Purpose of Issue:

GENERAL ARRANGEMENT

EE Cell ID:	MBNL Cell ID:	H3G Cell ID:
10100724	HGN396	UB1735

File name:

HGN396_10100724_UB1735_MBNL_NTQ_GAD_A

Note: Existing Bushes to the rear of the Proposed Cabinet locations to be cut back/removed for installation

Proposed H3G GPS Node to be fixed to streetworks pole

Proposed EE GPS Node to be fixed to streetworks pole

Proposed EE 3No. Antennas to be fixed to streetworks pole

Proposed H3G 3No. Antennas to be fixed to streetworks pole

Proposed EE/H3G 3No. Antennas to be fixed to streetworks pole

Proposed EE/H3G 2No. Ø300mm Dishes to be fixed to streetworks pole

Proposed EE/H3G 20.0m Valmont high phase 7.2 streetworks pole on root foundation

Top of streetworks pole +20.00m AGL

C/L of EE Antennas +19.52m AGL

C/L of H3G Antennas +18.22m AGL

C/L of EE/H3G Antennas +16.32m AGL

C/L of EE/H3G Dishes +13.62m AGL

Trees Level
+12.0m AGL

Lamppost Level
+10.0m AGL

Bushes Level
+7.0m AGL

Bushes Level
+5.0m AGL

Road Sign
+3.7m AGL

Ground Level
0.0m

Existing 5.5 Wide Double and Single Access Gate

Existing 1.8m High Chainlink fence

Proposed EE Unilateral cabinet on root foundation

Proposed EE Wiltshire cabinet on root foundation

Proposed EE/H3G Wraparound cabinet

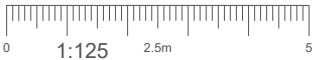
Existing 6.0m High Chainlink fence

Proposed EE/H3G Mk5B Link AC cabinet on root foundation

Proposed H3G Bowler cabinet on root foundation

Proposed H3G Unilateral cabinet on root foundation

PROPOSED SITE ELEVATION A



NOTES:

1. ALL DIMENSIONS IN MM UNLESS OTHERWISE NOTED.

Master:	M001	Project:	NTQ	Purpose of Issue:	Planning	Issue:	A
Date:	06/10/2025	Drawn:	D. McMin	Checked:	C. Barge	Approved:	M. Noel
				Revision / Upgrade Description:			
				First Issue			



Hutchison 3G UK Limited
Green Park, 450 Longwater Avenue
Reading, RG30 3UR
Tel: 01628 765 000
Fax: 01628 765 001
H3G Base Station Information line:
0845 6043000
Available 8am-8pm Monday to Friday



Everything Everywhere
One Braham Street
London
E1 8EE
Tel: 020 7356 0000



Mobile Broadband Network Limited
Sixth Floor, Thames Tower, Station Road, Reading, RG1 1LX

Design Consultant & Principal Contractor:



Unit 27F-G
Hartlebury Trading Estate
Crown Lane
Hartlebury
Worcestershire
DY10 4JD

Site Name:
PARK ROAD 2

Site ID:
30003411

Address:
PARK ROAD
LAND ON THE EAST SIDE OF PARK ROAD
LONDON
UB8 1NS

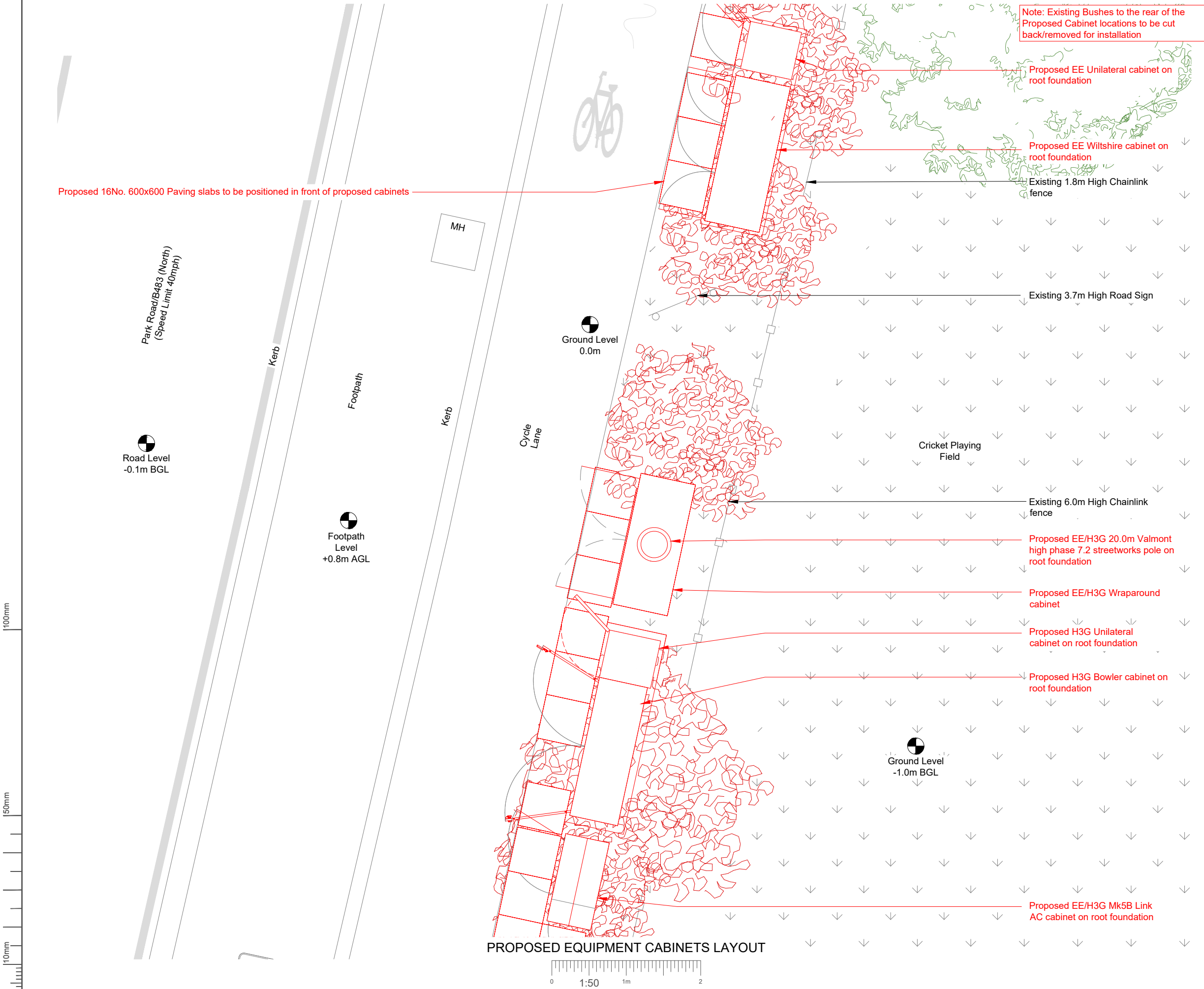
Title:
250 PROPOSED SITE ELEVATION

Project:
NTQ

Purpose of Issue:
GENERAL ARRANGEMENT

EE Cell ID: 10100724	MBNL Cell ID: HGN396	H3G Cell ID: UB1735
-------------------------	-------------------------	------------------------

File name:
HGN396_10100724_UB1735_MBNL_NTQ_GAD_A



- NOTES:
- ALL DIMENSIONS IN MM UNLESS OTHERWISE NOTED.

Master: M001		Project: NTQ		Purpose of Issue: Planning		Issue: A	
Date: 06/10/2025		Revision / Upgrade Description: First Issue					
Drawn: D. McMinn							
Checked: C. Barge							
Approved: M. Noel							
		<p>Hutchison 3G UK Limited Green Park, 450 Longwater Avenue Reading, RG30 3UR Tel: 01628 765 000 Fax: 01628 765 001</p> <p>H3G Base Station Information line: 0845 6043000 Available 8am-8pm Monday to Friday</p>				<p>Everything Everywhere One Braham Street London E1 8EE</p> <p>Tel: 020 7356 5000</p>	
		<p>Mobile Broadband Network Limited Sixth Floor, Thames Tower, Station Road, Reading, RG1 1LX</p>					
Design Consultant & Principal Contractor:							
		<p>Unit 27F-G Hartlebury Trading Estate Crown Lane Hartlebury Worcestershire DY10 4JD</p>					
Site Name:		PARK ROAD 2					
Site ID:		30003411					
Address:		<p>PARK ROAD LAND ON THE EAST SIDE OF PARK ROAD LONDON UB8 1NS</p>					
Title:		300 EQUIPMENT CABINETS LAYOUT					
Project:		NTQ					
Purpose of Issue:		GENERAL ARRANGEMENT					
EE Cell ID: 10100724		MBNL Cell ID: HGN396		H3G Cell ID: UB1735			
File name: HGN396_10100724_UB1735_MBNL_NTQ_GAD_A							