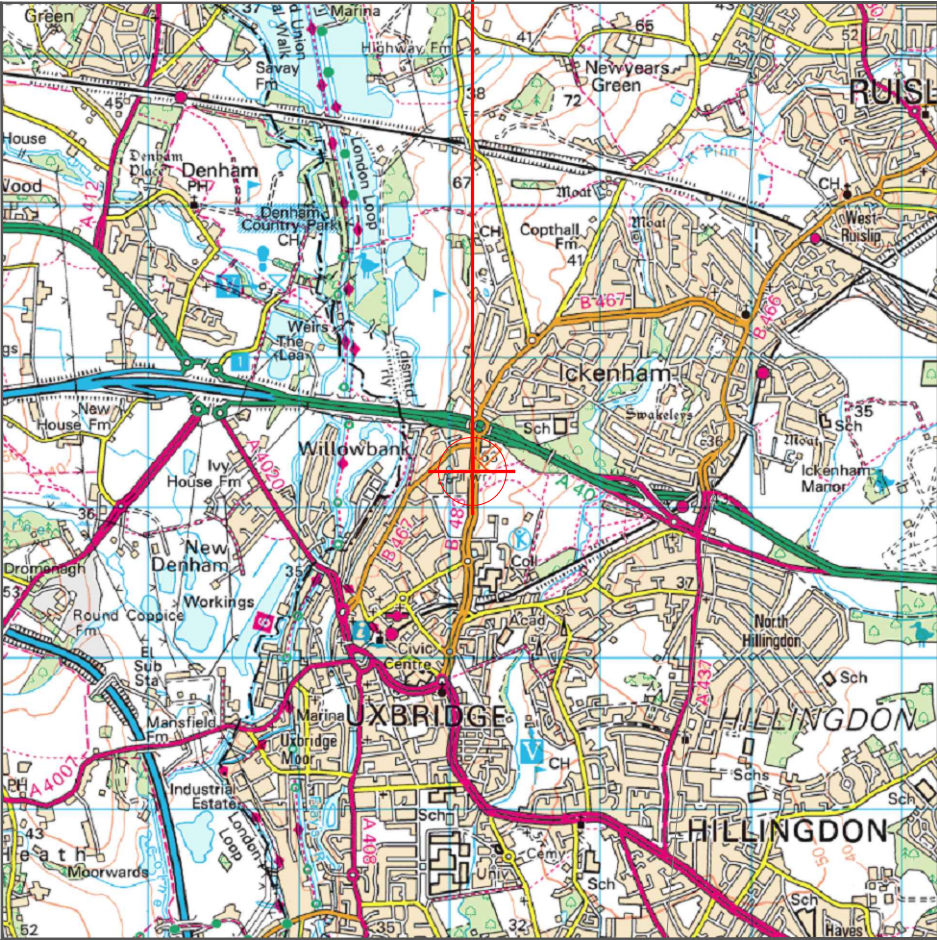
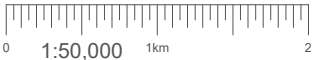


SITE LOCATION



Reproduced by permission of Ordnance Survey on behalf of the Controller of His Majesty's Stationery Office
All rights reserved. © Crown Copyright licence no. 100022432

SITE AREA PLAN



SITE PHOTOGRAPH



Reproduced by permission of Ordnance Survey on behalf of the Controller of His Majesty's Stationery Office
All rights reserved. © Crown Copyright licence no. 100022432

NGR E: 506162 N: 184920
W3W: boat.toxic.fines

SITE LOCATION PLAN



NOTES:

1. ALL DIMENSIONS IN MM UNLESS OTHERWISE NOTED.

Demise:





Access Route To Site:



Access Route:



Master: M001	Project: NTQ	Purpose of Issue: Planning	Issue: A
Date: 06/10/2025	Revision / Upgrade Description: First Issue		
Drawn: D. McMinn			
Checked: C. Barge			
Approved: M. Noel			
 Hutchison 3G UK Limited Green Park, 450 Longwater Avenue Reading, RG30 3UR Tel: 01628 765 000 Fax: 01628 765 001 H3G Base Station Information line: 0845 6043000 Available 8am-8pm Monday to Friday		 Everything Everywhere One Braham Street London E1 6EE Tel: 020 7356 5000	



Mobile Broadband Network Limited
Sixth Floor, Thames Tower, Station Road, Reading, RG1 1LX

Design Consultant & Principal Contractor:



Unit 27F-G
Hartlebury Trading Estate
Crown Lane
Hartlebury
Worcestershire
DY10 4JD

Site Name:
PARK ROAD 2

Site ID:
30003411

Address:
PARK ROAD
LAND ON THE EAST SIDE OF PARK ROAD
LONDON
UB8 1NS

Title:
002 SITE LOCATION PLAN

Project:
NTQ

Purpose of Issue:
GENERAL ARRANGEMENT

EE Cell ID: 10100724	MBNL Cell ID: HGN396	H3G Cell ID: UB1735
-------------------------	-------------------------	------------------------

File name:
HGN396_10100724_UB1735_MBNL_NTQ_GAD_A