

- NOTES:
- Dimensions are not to be scaled from this drawing by contractors. The contractor is requested to check all dimensions before the work started.
 - Report any discrepancies to the client or architect before undertaking the work described in the drawings.
 - Dimensions are approximate site dimensions and are to be verified by the contractor on site before any fabrication/site works i.e foundations etc occur
 - Contractor is responsible for all temporary propping to existing structure



FRONT VIEW



REAR VIEW



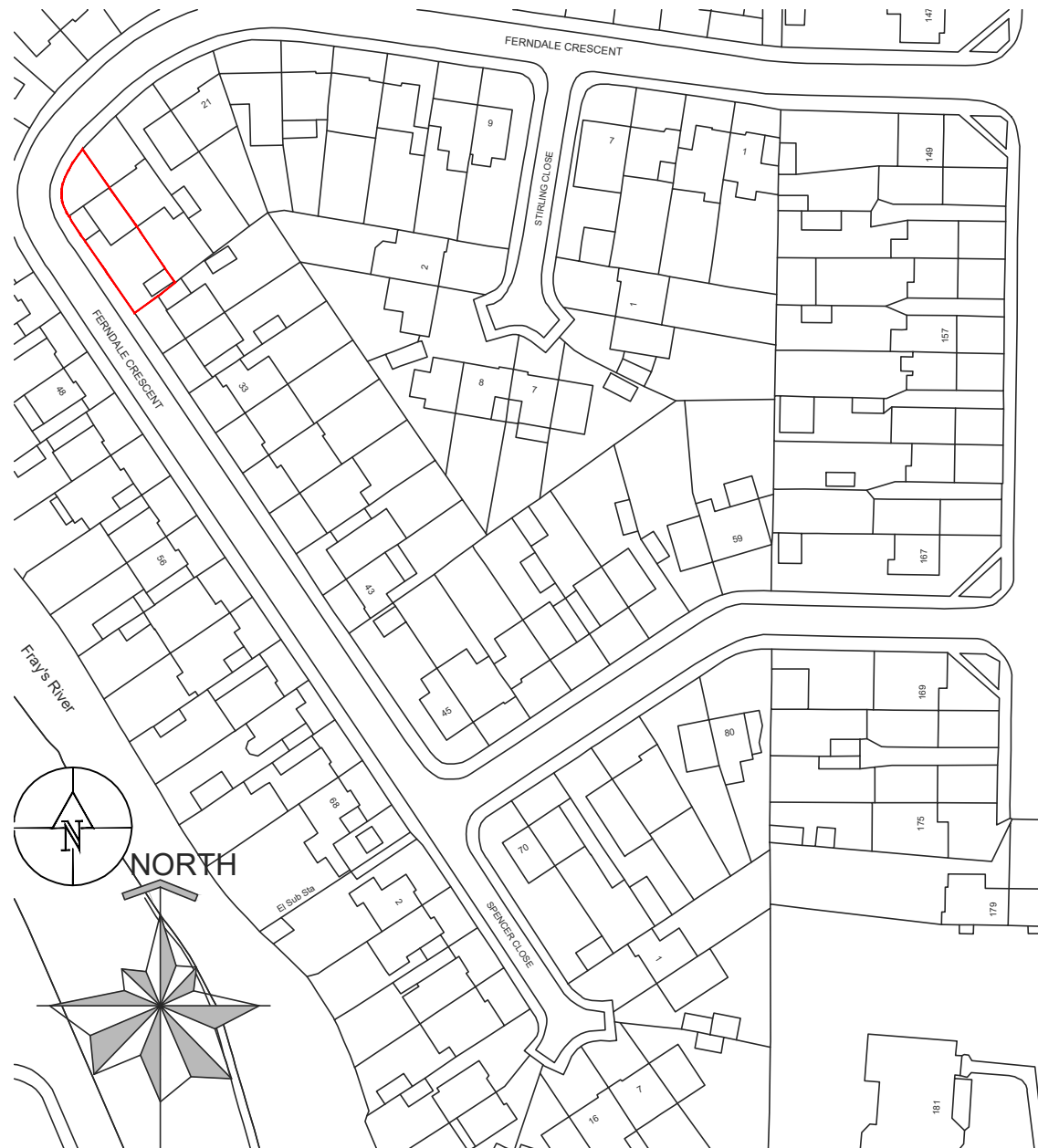
REAR VIEW



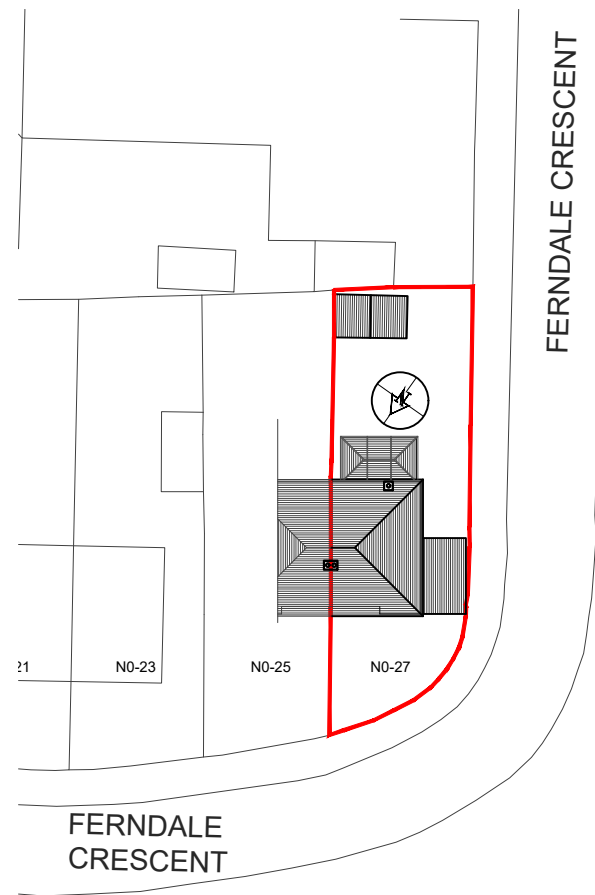
SIDE VIEW



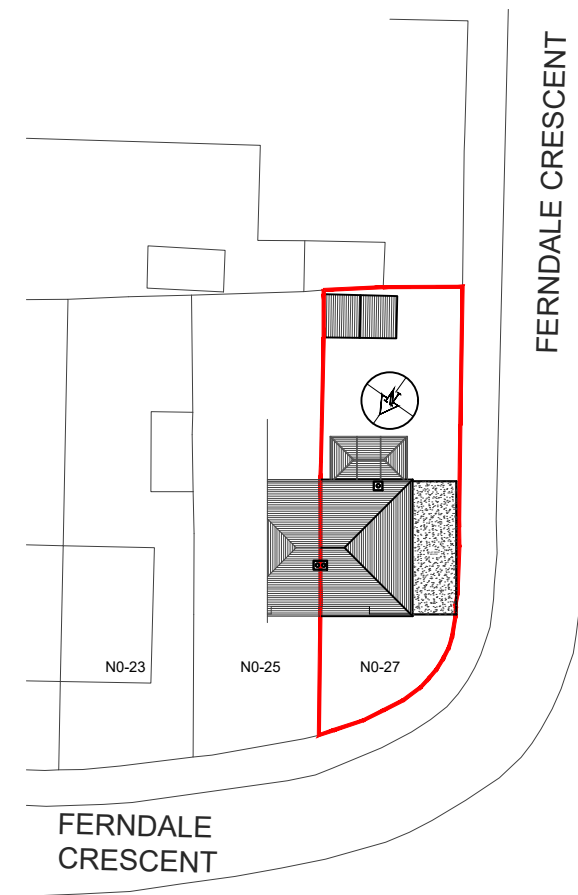
SIDE VIEW



01 - OS MAP SCALE 1:1250



02 - EXISTING BLOCK PLAN SCALE 1:500



03 - PROPOSED BLOCK PLAN SCALE 1:500

REVISIONS			
NO.	DESCRIPTION	DATE	BY

HOUSE HOLDER APPLICATION

DESIGN ENDEAVOURS LTD
M: 07869580774, 07824773079
E: design.endeavour@gmail.com

Project 27 FERNDAL CRSCNT UXBRIDGE
LONDON, UB8 2AX

Title OS MAP & BLOCK PLANS

Scale As shown@A3	Drawn MZ	Approved	Date APR 26
Job No. DE-1348/26	Drawing No. PH-27FC-01	Rev.	