













87 Lea Crescent, Ruislip, HA4 6PW

## Public Sewer & Water Map



© Crown copyright Land Registry. © Crown copyright and database rights 2011 Ordnance Survey 100042851

 Public Combined Sewer	 Public Foul Sewer
 Public Surface Water Sewer	 Abandoned Public Sewer
 Water Pipes	 Sewer Publicly Maintained under Section 24 Public Health Act 1936
 Section 104 Surface Water Sewer	 Section 104 Foul Sewer
 Decommissioned Water	 Public Sewage Pumping Station

This map is provided by InfoTrack Ltd and must be used in conjunction with the search results attached. Please note, the boundary may have been adjusted from the plan provided so that it reflects the National Polygon dataset provided by the Land Registry. This dataset covers all registered titles (freehold and leasehold) in England and Wales and shows the indicative shape and position of each boundary. The information shown on the map is based on data obtained from various sources but the position of any water company apparatus must be regarded as approximate. Service pipes, private sewers and drains are generally not shown. This map should not be used for detailed design of any proposed works and users of this map are strongly advised to commission their own survey of the area before carrying out any works to establish the actual position of all apparatus.