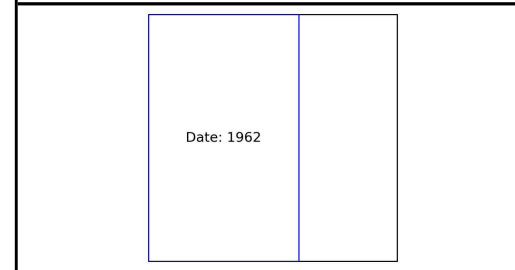
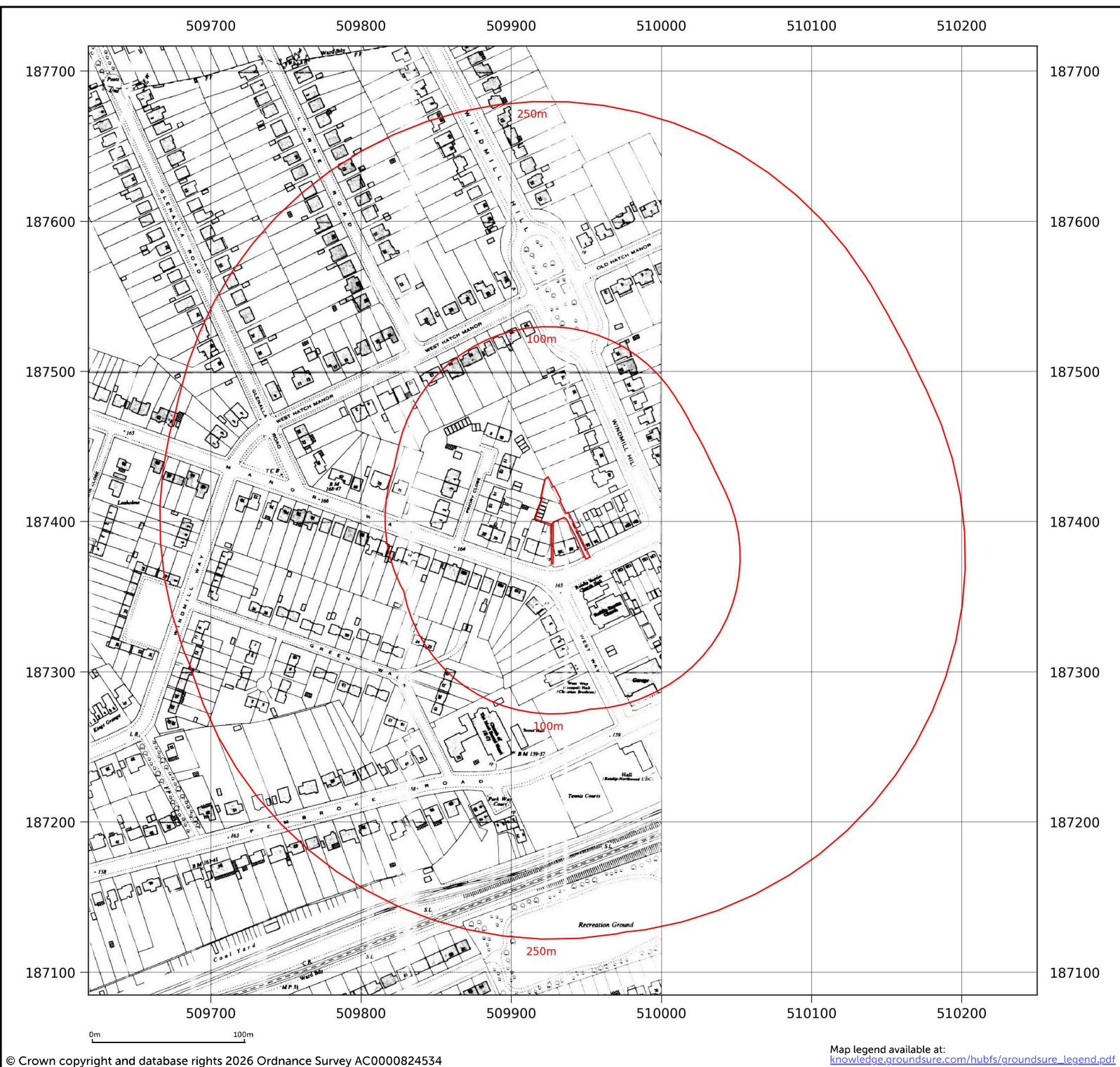


**Site details:** 83-89 Manor Way, Ruislip  
**Client ref:** GO3967 M45391 83-89 Manor Way, Ruislip  
**Report ref:** GS-3HL-T9Y-453-CLG  
**Grid ref:** 509929.58, 187405.39  
**Production date:** 16 February 2026

**Map name:** National Grid  
**Map date:** 1962  
**Scale:** 1:2,500  
**Printed at:** 1:2,500



Contact us with any questions at:  
[info@groundsure.com](mailto:info@groundsure.com)  
 01273 257 755



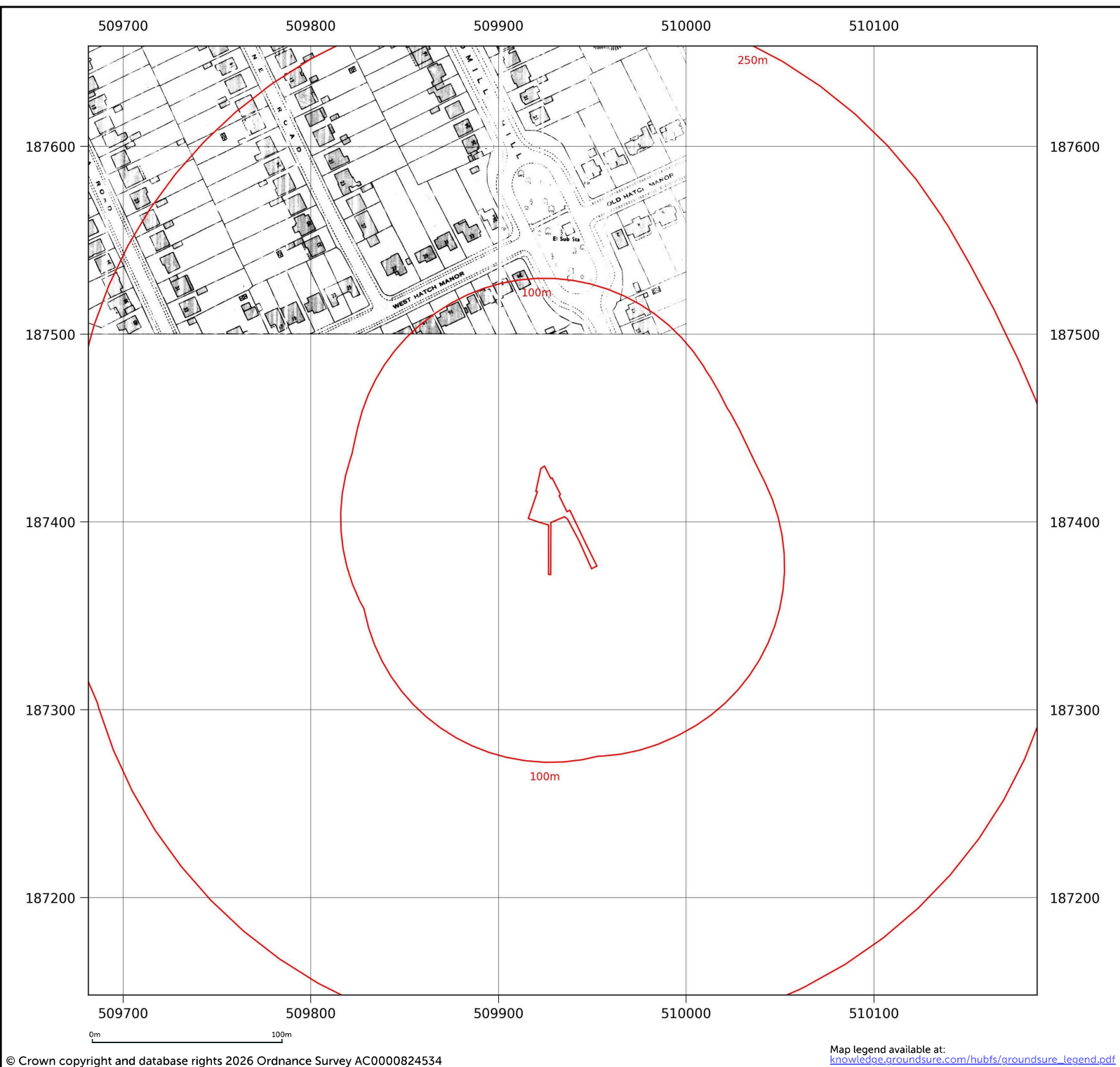
**Site details:** 83-89 Manor Way, Ruislip  
**Client ref:** GO3967 M45391 83-89 Manor Way, Ruislip  
**Report ref:** GS-3HL-T9Y-453-CLG  
**Grid ref:** 509929.58, 187405.39  
**Production date:** 16 February 2026

**Map name:** National Grid  
**Map date:** 1973  
**Scale:** 1:1,250  
**Printed at:** 1:2,000



Date: 1973

Contact us with any questions at:  
[info@groundsure.com](mailto:info@groundsure.com)  
 01273 257 755



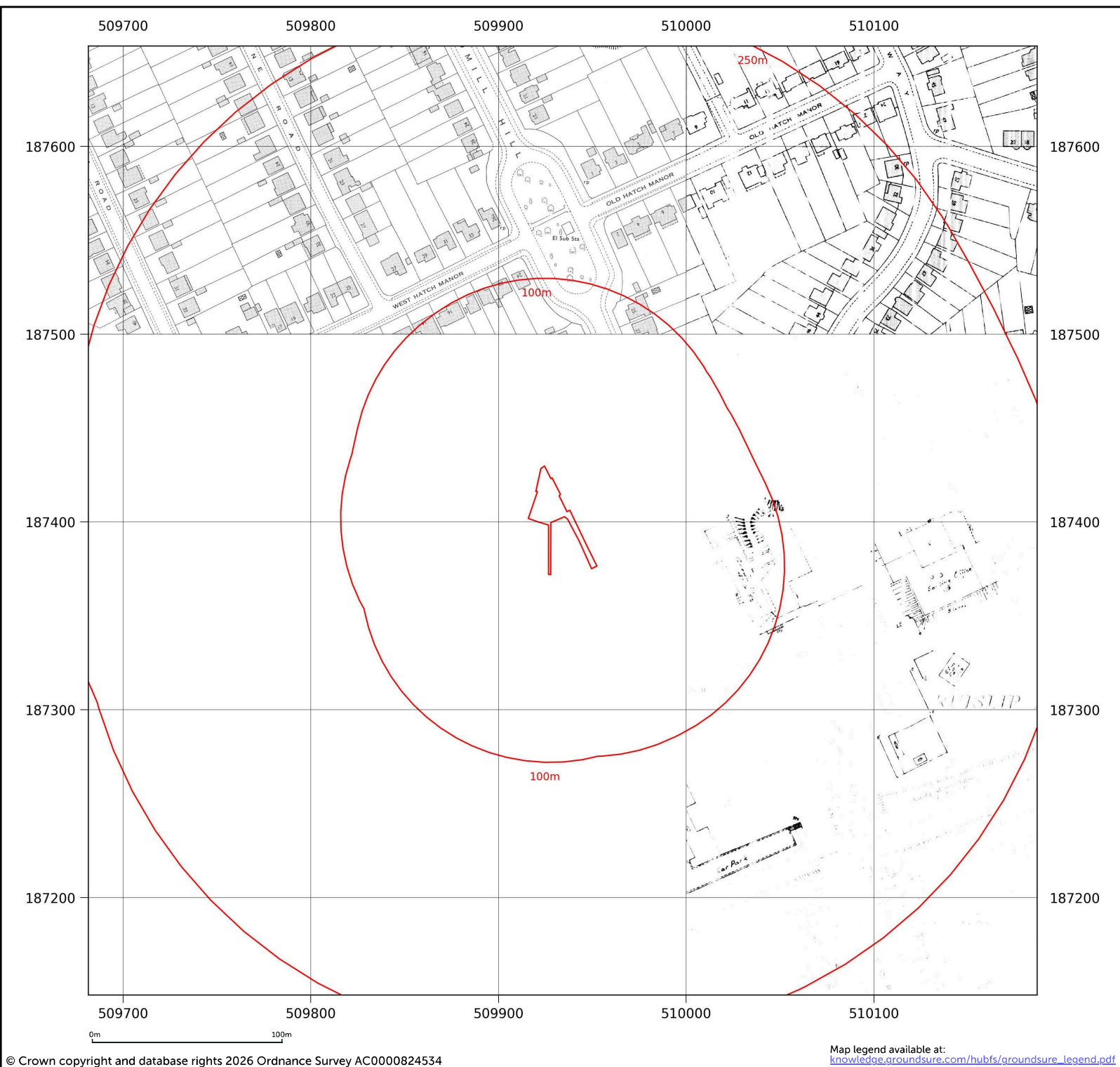
**Site details:** 83-89 Manor Way, Ruislip  
**Client ref:** GO3967 M45391 83-89 Manor Way, Ruislip  
**Report ref:** GS-3HL-T9Y-453-CLG  
**Grid ref:** 509929.58, 187405.39  
**Production date:** 16 February 2026

**Map name:** National Grid  
**Map date:** 1972-1976  
**Scale:** 1:1,250  
**Printed at:** 1:2,000



Date: 1972 Surveyed: 1960 Revised: 1971 Copyright: 1972 Levelled: 1957	Date: 1976
	Date: 1974

Contact us with any questions at:  
[info@groundsure.com](mailto:info@groundsure.com)  
 01273 257 755



Site details:	83-89 Manor Way, Ruislip
Client ref:	GO3967 M45391 83-89 Manor Way, Ruislip
Report ref:	GS-3HL-T9Y-453-CLG
Grid ref:	509929.58, 187405.39
Production date:	16 February 2026

Map name:	National Grid
Map date:	1985-1988
Scale:	1:1,250
Printed at:	1:2,000



Date: 1988 Surveyed: 1957 Revised: 1988 Copyright: 1988 Levelled: 1957	Date: 1985 Surveyed: 1956 Revised: 1985 Copyright: 1985 Levelled: 1956
--	--

Contact us with any questions at:  
[info@groundsure.com](mailto:info@groundsure.com)  
 01273 257 755



**Site details:** 83-89 Manor Way, Ruislip  
**Client ref:** GO3967 M45391 83-89 Manor Way, Ruislip  
**Report ref:** GS-3HL-T9Y-453-CLG  
**Grid ref:** 509929.58, 187405.39  
**Production date:** 16 February 2026

**Map name:** National Grid  
**Map date:** 1991-1992  
**Scale:** 1:1,250  
**Printed at:** 1:2,000



Date: 1992 Copyright: 1992	Date: 1991 Copyright: 1991
Date: 1992 Copyright: 1992	Date: 1991 Copyright: 1991

Contact us with any questions at:  
[info@groundsure.com](mailto:info@groundsure.com)  
 01273 257 755



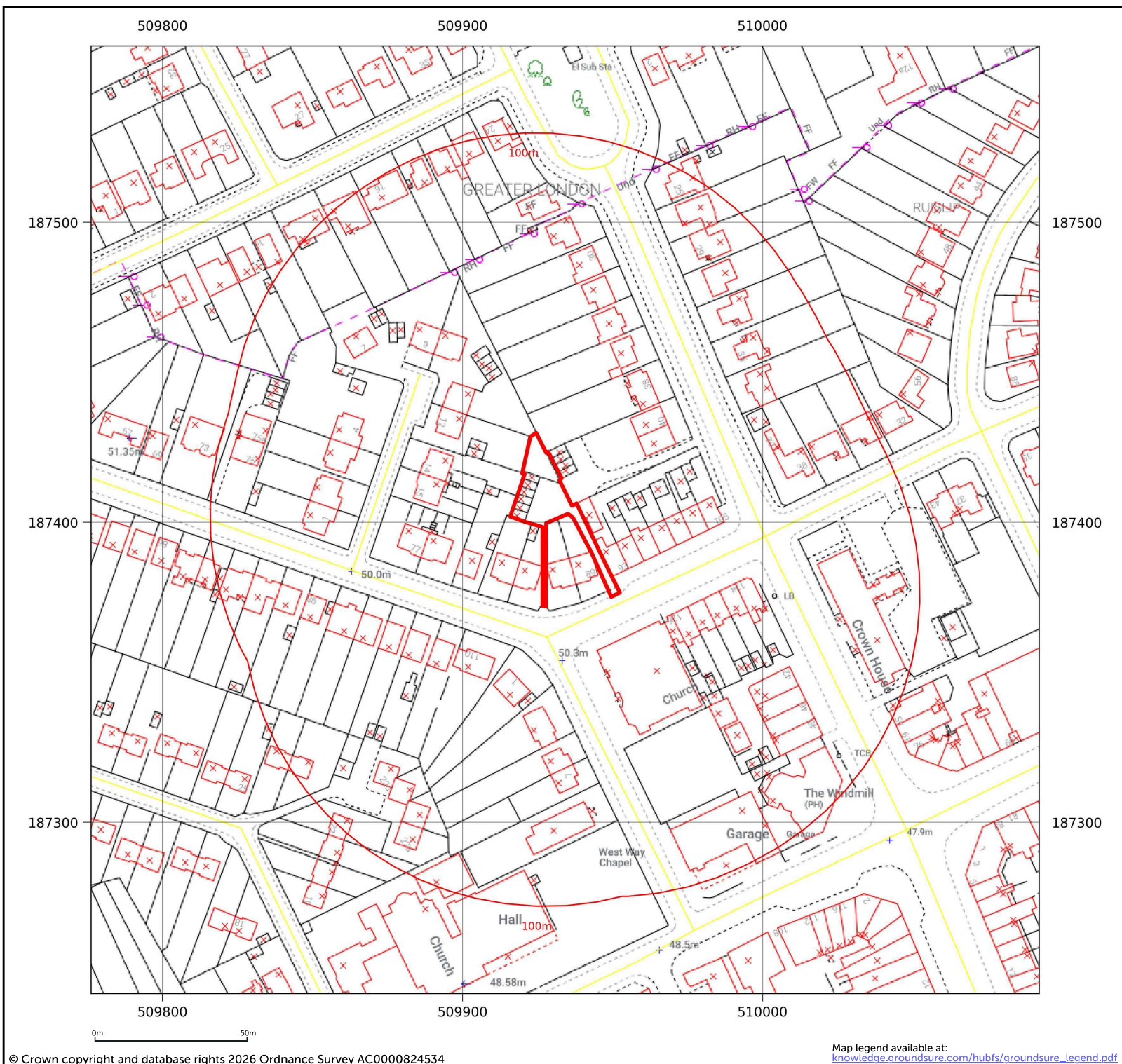
**Site details:** 83-89 Manor Way, Ruislip  
**Client ref:** GO3967 M45391 83-89 Manor Way, Ruislip  
**Report ref:** GS-3HL-T9Y-453-CLG  
**Grid ref:** 509929.58, 187405.39  
**Production date:** 16 February 2026

**Map name:** LandLine  
**Map date:** 2003  
**Scale:** 1:1,250  
**Printed at:** 1:1,250



Date: 2003

Contact us with any questions at:  
[info@groundsure.com](mailto:info@groundsure.com)  
 01273 257 755



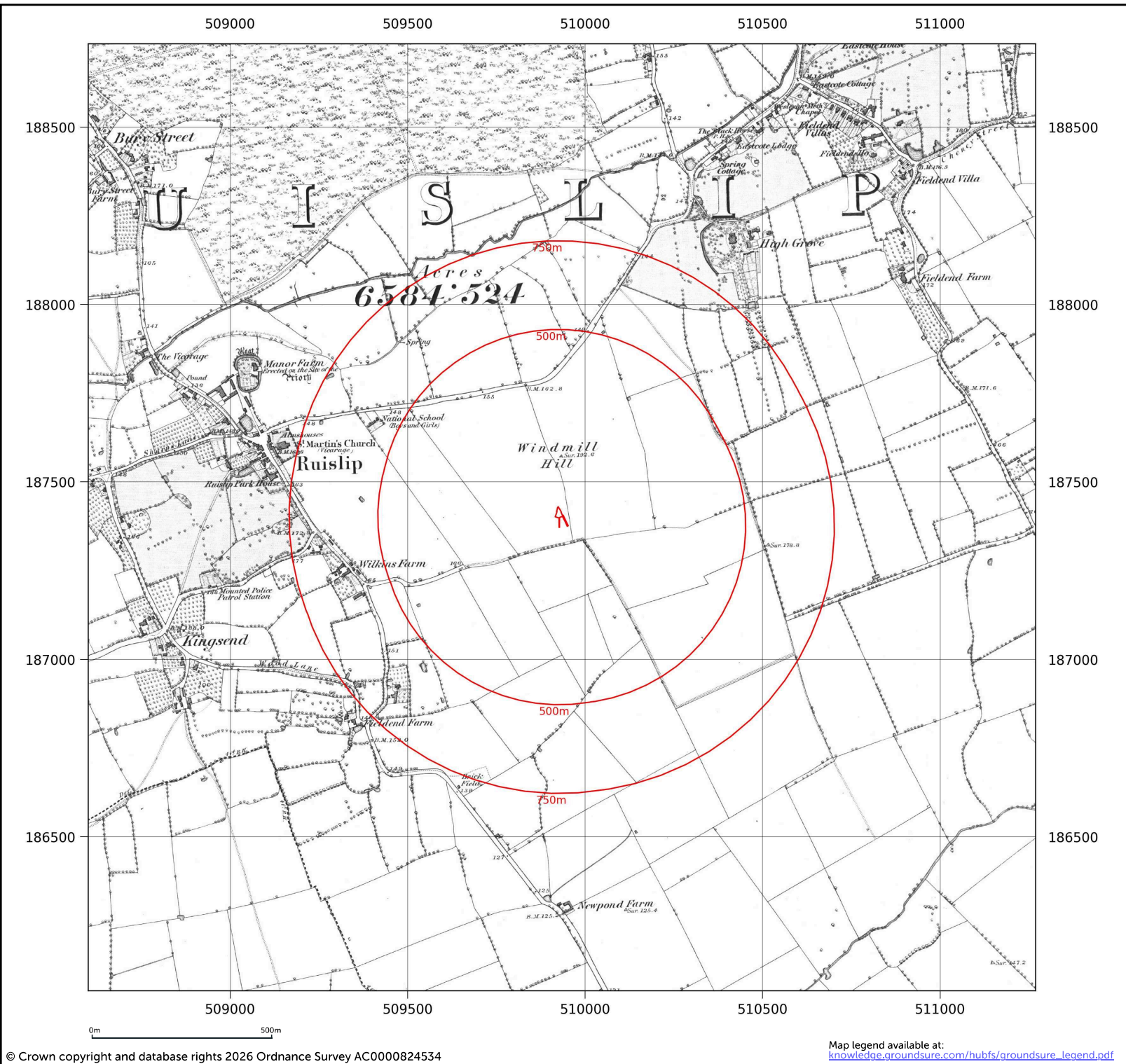
Site details:	83-89 Manor Way, Ruislip
Client ref:	GO3967 M45391 83-89 Manor Way, Ruislip
Report ref:	GS-3HL-T9Y-453-CLG
Grid ref:	509929.58, 187405.39
Production date:	16 February 2026

Map name:	County Series
Map date:	1864
Scale:	1:10,560
Printed at:	1:10,560



<p>Date: 1864          Surveyed: 1864          Revised: 1864</p>
--

Contact us with any questions at:  
[info@groundsure.com](mailto:info@groundsure.com)  
 01273 257 755



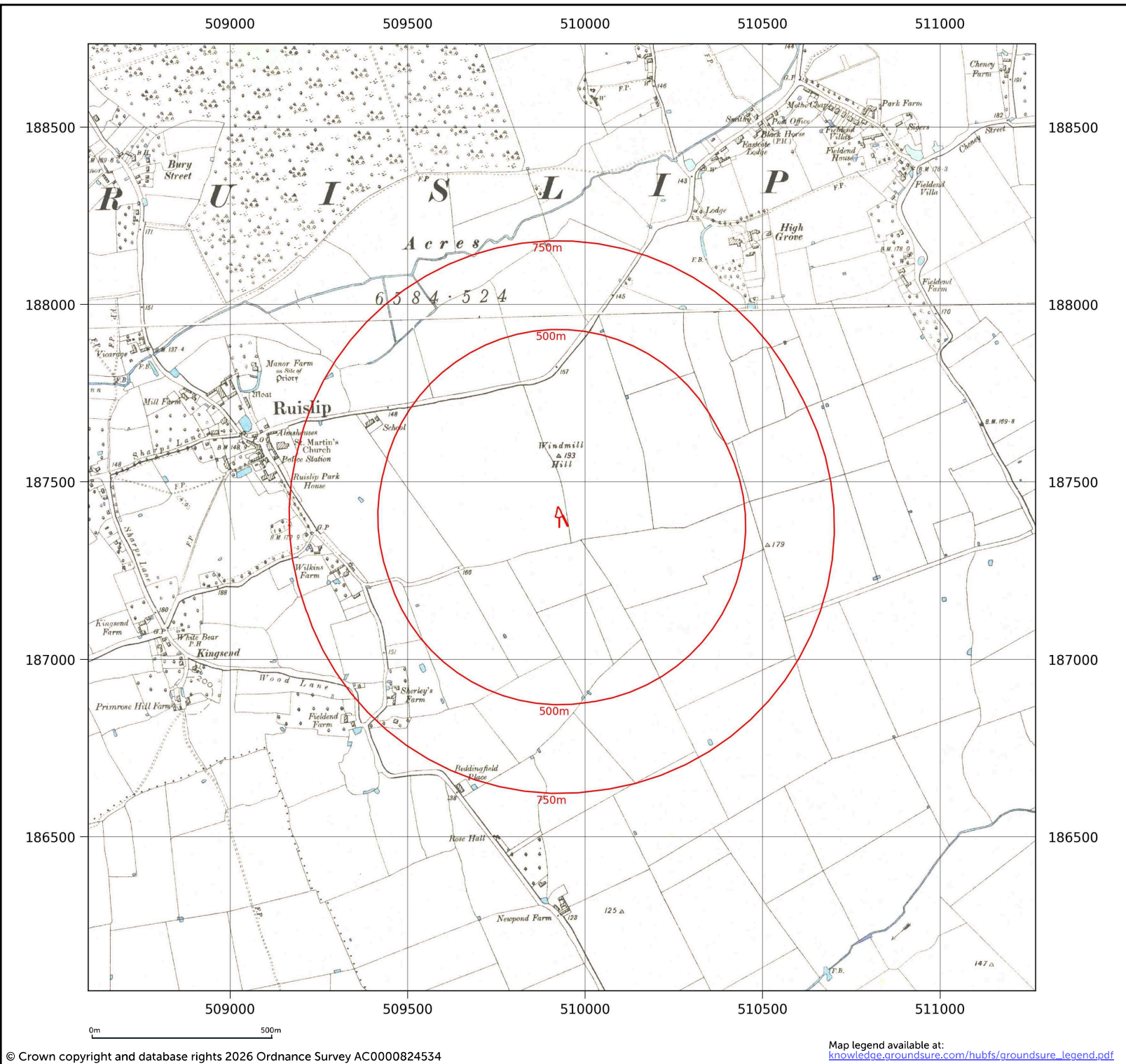
<b>Site details:</b>	83-89 Manor Way, Ruislip
<b>Client ref:</b>	GO3967 M45391 83-89 Manor Way, Ruislip
<b>Report ref:</b>	GS-3HL-T9Y-453-CLG
<b>Grid ref:</b>	509929.58, 187405.39
<b>Production date:</b>	16 February 2026

<b>Map name:</b>	County Series
<b>Map date:</b>	1894
<b>Scale:</b>	1:10,560
<b>Printed at:</b>	1:10,560



Date: 1894 Surveyed: 1864 Revised: 1894
Date: 1894 Surveyed: 1864 Revised: 1894

Contact us with any questions at:  
[info@groundsure.com](mailto:info@groundsure.com)  
 01273 257 755



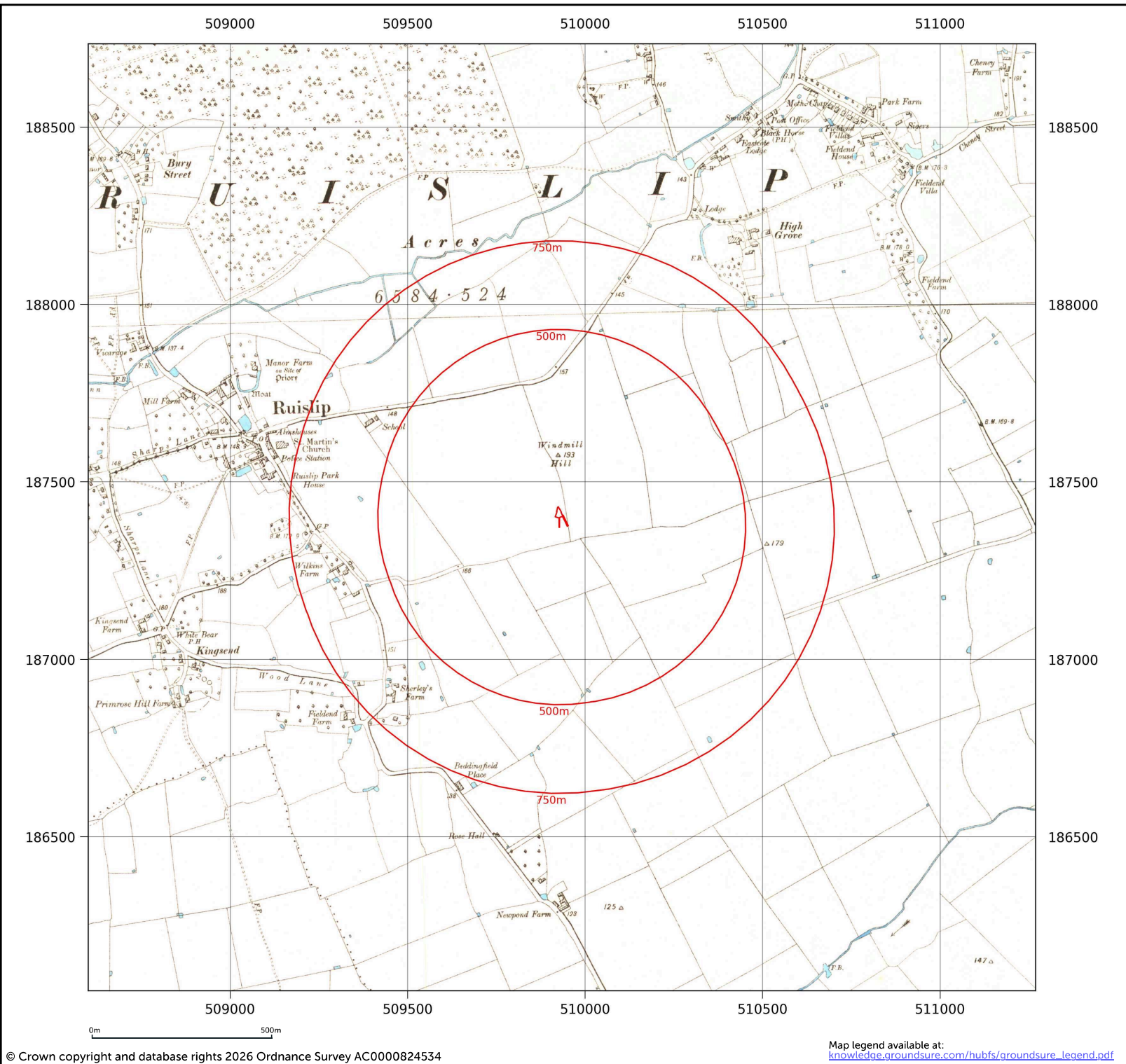
<b>Site details:</b>	83-89 Manor Way, Ruislip
<b>Client ref:</b>	GO3967 M45391 83-89 Manor Way, Ruislip
<b>Report ref:</b>	GS-3HL-T9Y-453-CLG
<b>Grid ref:</b>	509929.58, 187405.39
<b>Production date:</b>	16 February 2026

<b>Map name:</b>	County Series
<b>Map date:</b>	1894
<b>Scale:</b>	1:10,560
<b>Printed at:</b>	1:10,560

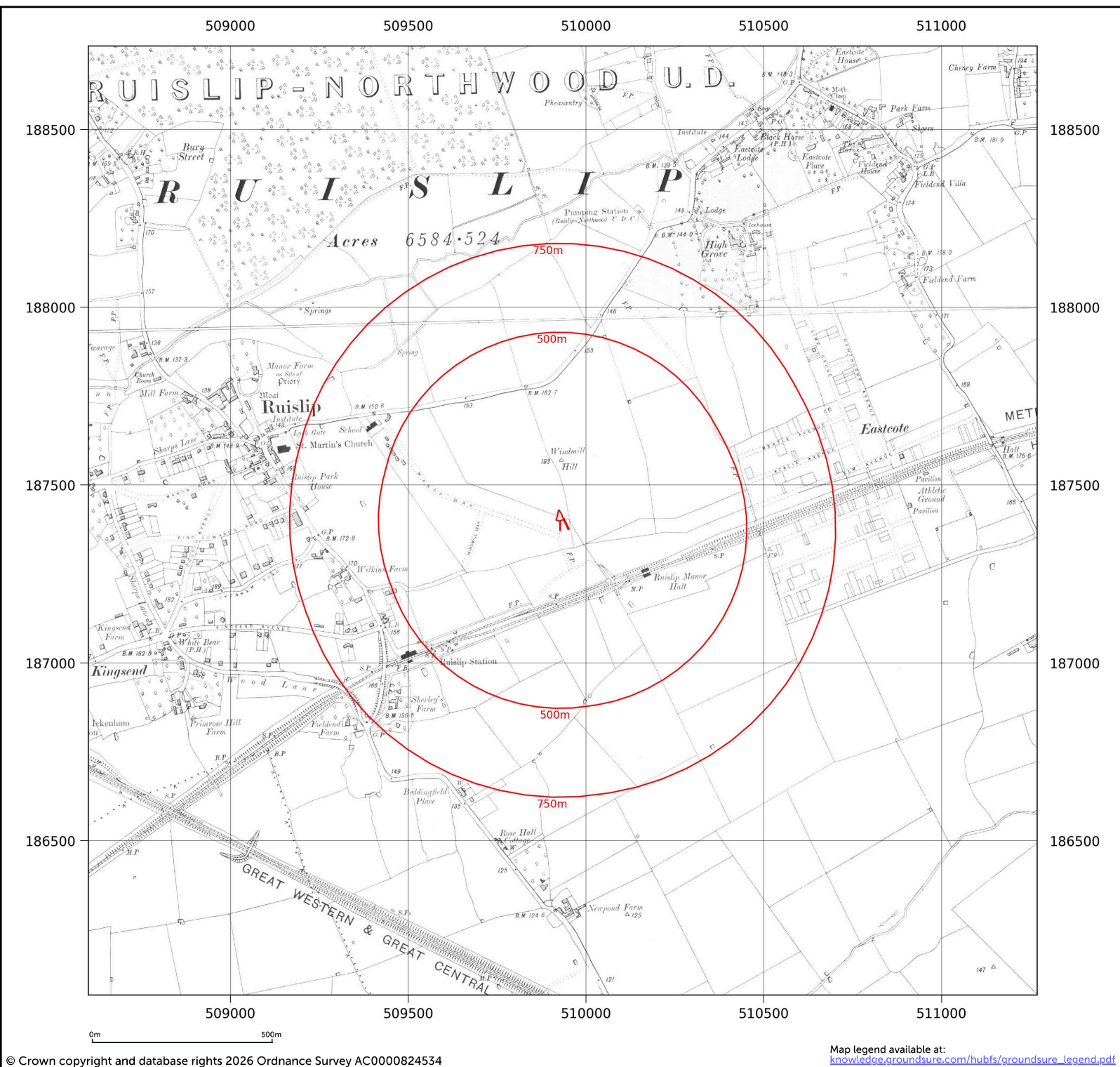


Date: 1894 Surveyed: 1864 Revised: 1894
Date: 1894 Surveyed: 1864 Revised: 1894

Contact us with any questions at:  
[info@groundsure.com](mailto:info@groundsure.com)  
 01273 257 755



Map legend available at:  
[knowledge.groundsure.com/hubfs/groundsure\\_legend.pdf](https://knowledge.groundsure.com/hubfs/groundsure_legend.pdf)



<b>Site details:</b>	83-89 Manor Way, Ruislip
<b>Client ref:</b>	GO3967 M45391 83-89 Manor Way, Ruislip
<b>Report ref:</b>	GS-3HL-T9Y-453-CLG
<b>Grid ref:</b>	509929.58, 187405.39
<b>Production date:</b>	16 February 2026

<b>Map name:</b>	County Series
<b>Map date:</b>	1911-1912
<b>Scale:</b>	1:10,560
<b>Printed at:</b>	1:10,560



Date: 1911 Surveyed: 1864 Revised: 1911
Date: 1912 Surveyed: 1864 Revised: 1912

Contact us with any questions at:  
[info@groundsure.com](mailto:info@groundsure.com)  
 01273 257 755