SCALE BAR 1:100 0 1m 2 3 4 5 6 7 8 9 10m

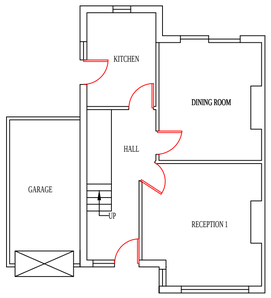

EXISTING GROUND FLOOR PLAN 1:100

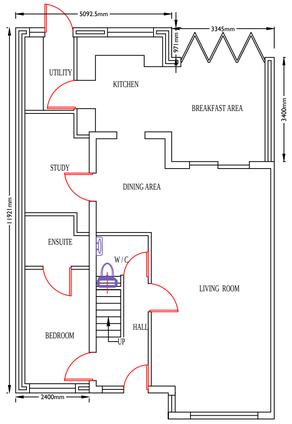

PROPOSED GROUND FLOOR PLAN 1:100

LOCATION PLAN 1:1250

SCALE BAR 1:200 0 2m 4 6 8 10 12 14 16 18 20m

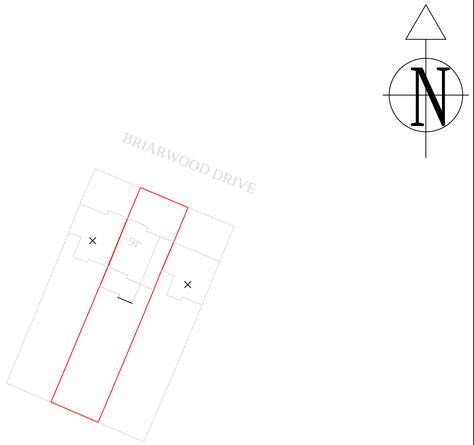

SITE PLAN 1:500

EXISTING FRONT ELEVATION 1:100

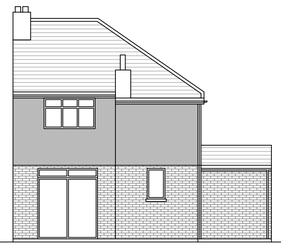

EXISTING REAR ELEVATION 1:100

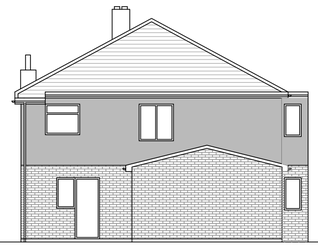

EXISTING SIDE ELEVATION 1:100

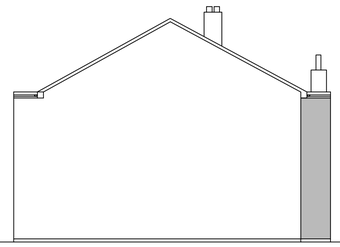

EXISTING SIDE ELEVATION 1:100

PROPOSED FRONT ELEVATION 1:100

PROPOSED REAR ELEVATION 1:100

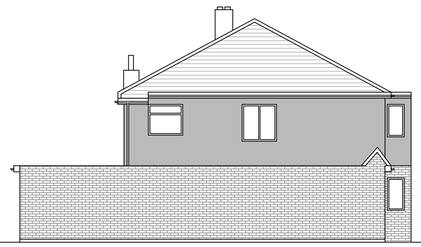

PROPOSED SIDE ELEVATION 1:100

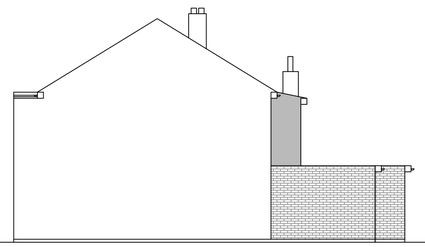

PROPOSED SIDE ELEVATION 1:100

SCALE BAR 1:500 0 5m 10 15 20 25 30 35 40 45 50m

SCALE BAR 1:1250 0 10m 20 30 40 50 60 70 80 90 100 110 120m

LANDMARK GROUP

THE PILLARS
SLADE OAK LANE,
GERRARDS CROSS
BUCKINGHAMSHIRE, SL9 0QE
TEL : 01895 832 560
FAX : 01895 832 360
EMAIL :INFO@LANDMARK-GROUP.CO.U

RTPI Chartered Town Planners
CIOB THE CHARTERED INSTITUTE OF BUILDING
IN PARTNERSHIP WITH LABC

CLIENT / JOB ADDRESS:
46 BRIARWOOD DRIVE
NORTHWOOD HILLS
HA6 1PN

DESCRIPTION :
SINGLE STOREY REAR & SIDE EXTENSION
INTERNAL ALTERATIONS

SCALE : 1:100
DRAWN BY : SB
DATE : 22/08/2017
CHECKED BY : HM
DRAWING NO. - SB/46/2017

REVISION	DESCRIPTION	DRAWN BY	DATE

NOTE : ALL MEASUREMENTS TO BE CHECKED ON SITE AND NOT SCALED FROM THIS DRAWING. ANY DISCREPANCIES TO BE REPORTED TO LANDMARK DESIGNS LTD. PARTY WALL (ETC) ACT 1996 TO BE AGREED WITH ADJOINING NEIGHBOURS PRIOR TO STARTING WORK TO THE SATISFACTION OF LOCAL AUTHORITY INSPECTOR. NO DEVIATION FROM THESE DRAWINGS WHAT SO EVER UNLESS AGREED IN WRITING WITH LANDMARK DESIGNS LTD.

DISCLAIMER:
THESE ARE THE PLANNING DRAWINGS AND SHOULD NOT BE USED FOR STRUCTURAL CALCULATIONS OR ANY ENGINEERING PURPOSE.

IMPORTANT NOTE:
ALL GUTTERS, FOUNDATIONS AND DOWN PIPES TO REMAIN WITHIN THE BOUNDARY LINES OF THE SUBJECT PROPERTY. ALL PLANS ARE SUBJECT TO FULL PLANS APPROVAL BY BUILDING CONTROL, NOTICE.