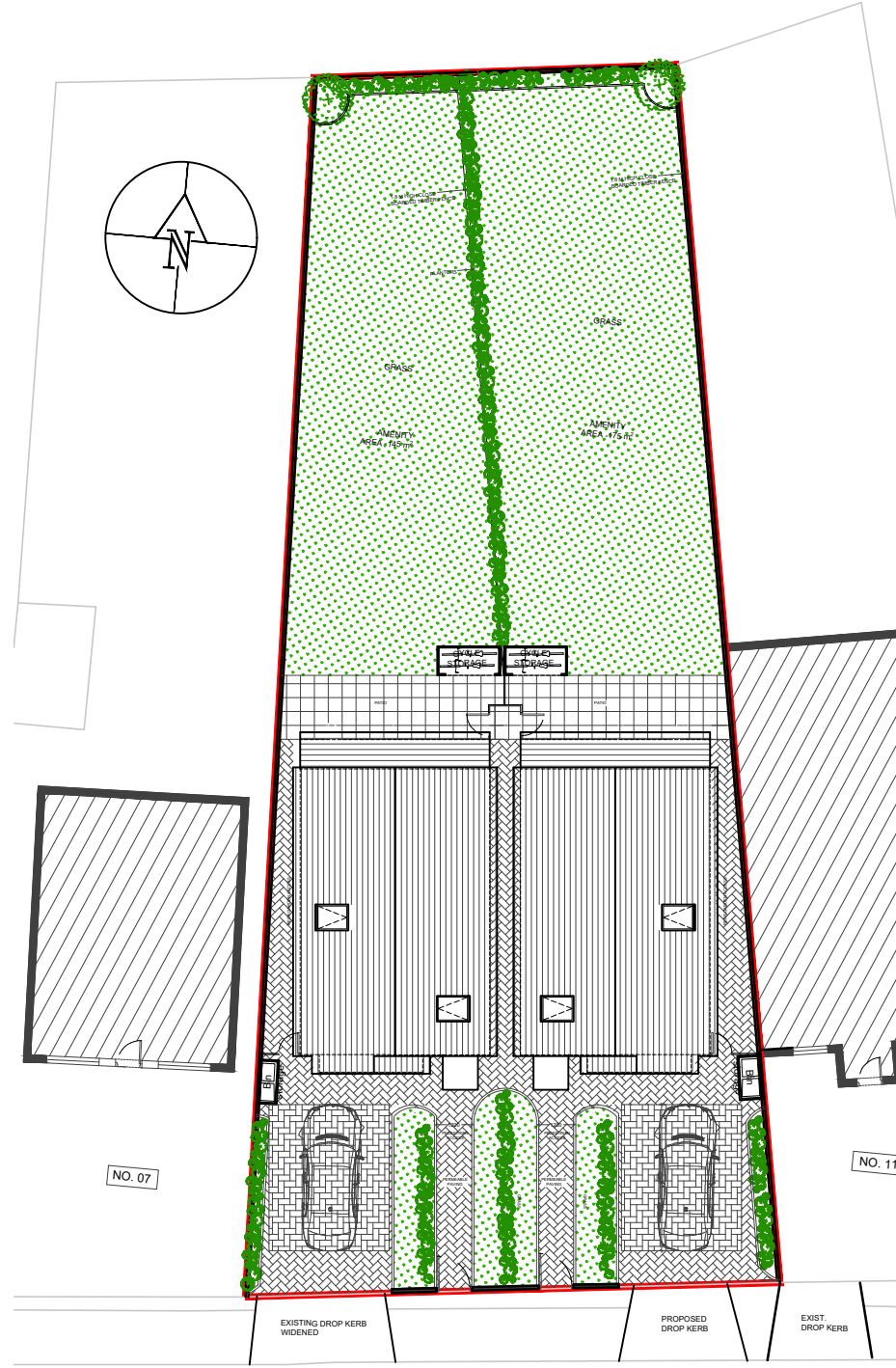
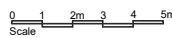


ST MARGARETS AVENUE

01 - EXISTING BLOCK PLAN

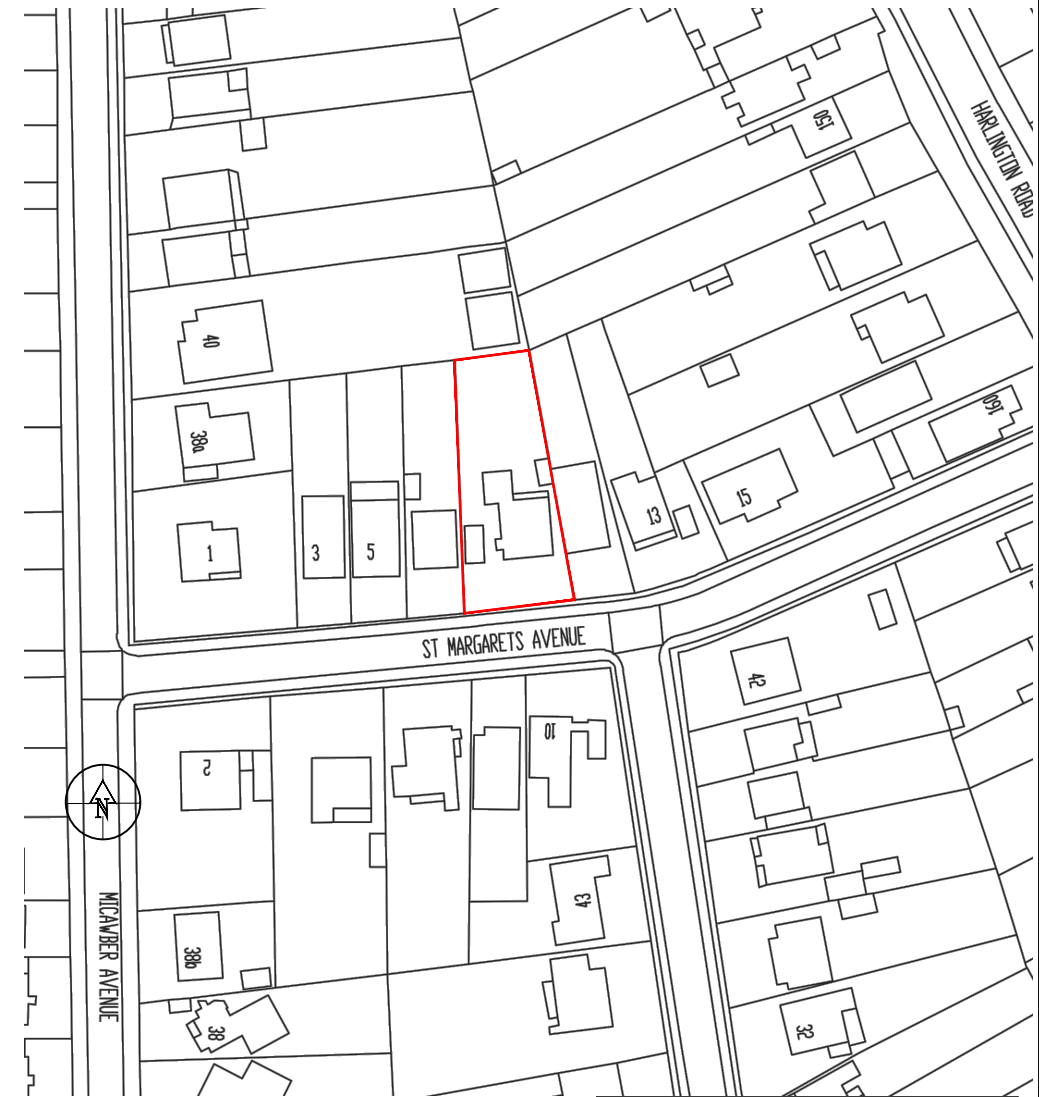
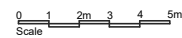
SCALE 1:250



ST MARGARETS AVENUE

02 - PROPOSED BLOCK PLAN

SCALE 1:250



03 - OS MAP SCALE 1:1250

REVISIONS			
NO	DESCRIPTION	DATE	BY

FULL PLANNING APPLICATION

DE ARCHITECTURAL CONSULT.LTD
M: 07824773079, 07869580774
E: design.endeavour@gmail.com

Project: 9 ST. MARGARETS AVENUE
UXBRIDGE, UB8 3HH

Title: OS MAP & BLOCK PLANS

Scale: As shown@A3	Drawn: JTS	Approved:	Date: JAN-26
Job No: DAC-412/25	Drawing No: PF-9SM-01	Rev:	B

- NOTES
- Dimensions are not to be scaled from this drawing by contractors. The contractor is requested to check all dimensions before the work started.
 - Report any discrepancies to the client or architect before undertaking the work described in the drawings.
 - Dimensions are approximate site dimensions and are to be verified by the contractor on site before any fabrication/site works i.e foundations etc occur
 - Contractor is responsible for all temporary propping to existing structure