








Flood map for planning

Your reference
Unspecified

Location (easting/northing)
504950/183175

Scale
1:2,500 (1:1250 at A3)

Created
1 Apr 2025 16:00

-  Selected area
-  Flood zone 3
-  Flood zone 2
-  Flood zone 1
-  Flood defence
-  Main river
-  Water storage area

0 20 40 60m

