
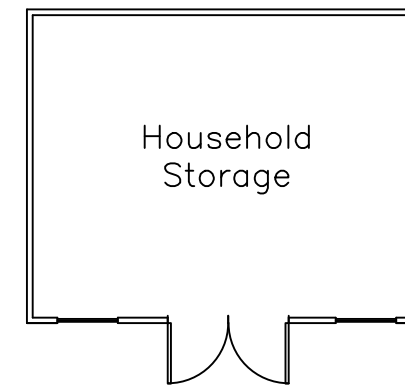


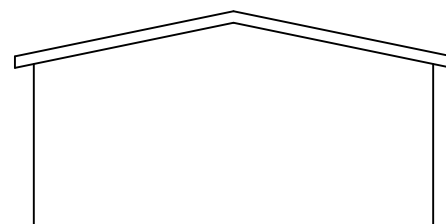
Front Elevation




View from 29



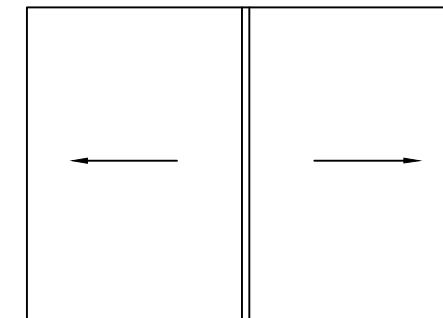
Layout



Rear Elevation



View from 33



Roof Plan

Notes:

1. This drawing is for planning permission only and not approved for construction.
2. All measurements to be checked on site & not scaled from this drawing.
3. Any dimensions are for guidance only.
4. The contractor to verify all boundary positions and dimensions on site prior to commencing any works or obtaining materials.
5. Setting out to be agreed on site between client and contractor.

Address of Property: 31 Minterne Waye, Hayes, Middlesex. UB4 0PD
Existing elevations, plan & roof design

Size: A3 Ver: 1
Scale: 1:100

