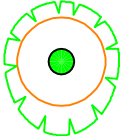
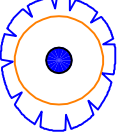
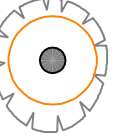




- Root Protection Area
- Tree number as recorded on Survey Schedule
- Tree canopy
- Coloured symbol indicating BS category as shown below

Underlined tree tags denote tree located by eye

-  **Category A tree**
BSS837 2012
-  **Category B tree**
BSS837 2012
-  **Category C tree**
BSS837 2012
-  **Category U tree**
BSS837 2012
-  **Group of Trees/Hedge**
Colours same as BSS837 2012 categories for trees (above)

The above BS categories are judgements of quality and value based on the contribution each tree would be expected to make over a given period of time, categories A, B and C being high, moderate and low respectively. Category U represents trees that, in their current context, should be removed for sound arboricultural reasons. For exact definition of BS categories refer to notes accompanying schedule.

Drawing Reference : J21357_Arb_TCP

Project Title
3 The Square, Stockley Park

Drawing Title
Tree Constraints Plan

Date : 02-01-24 Checked : GN

Drawn : NT Approved : N/A

Status : Final Scale : 1:500@A2

