

Materials:

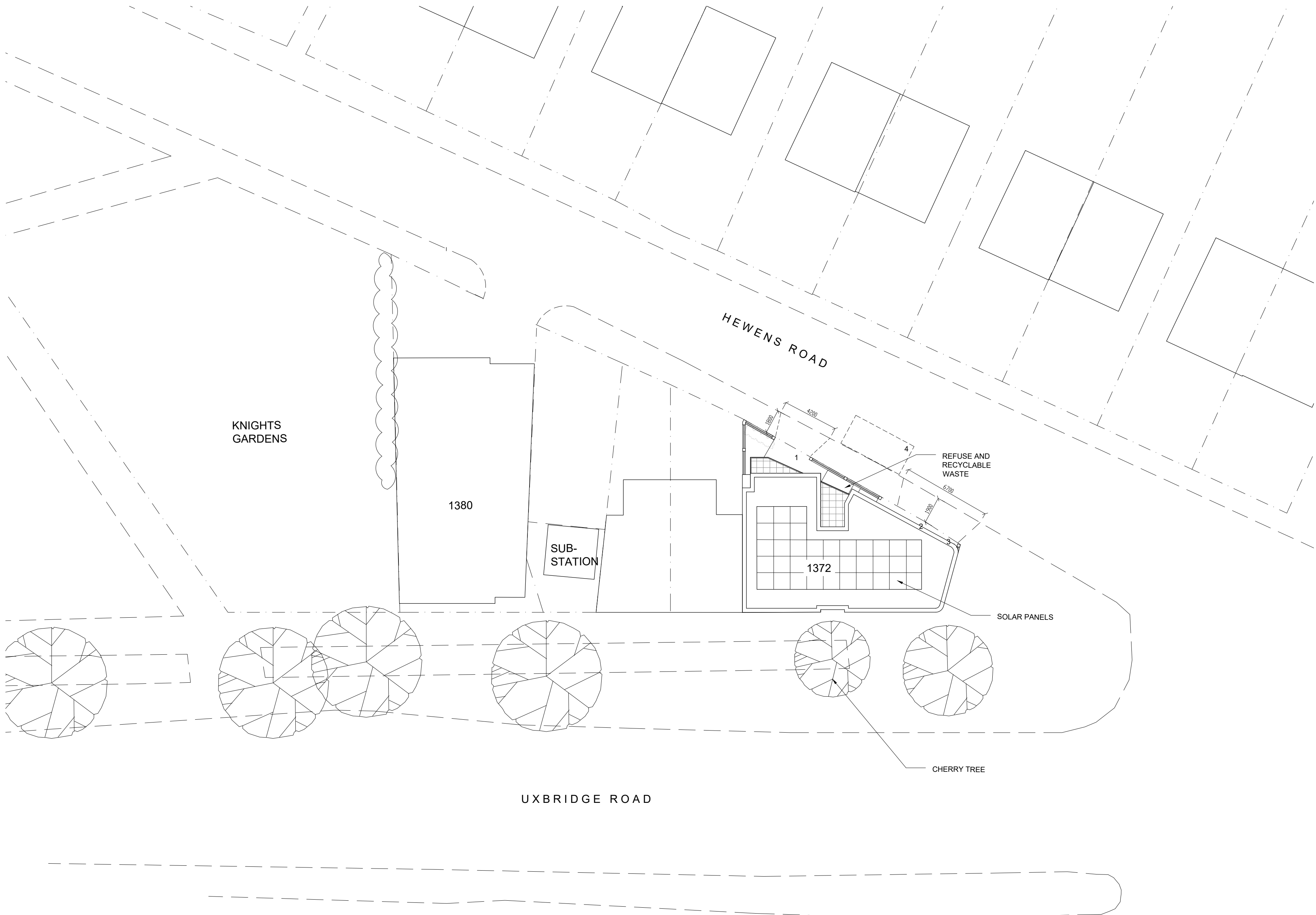
AS APPROVED:
PLANNING APPLICATION
REF. 5625/APP/2022/1248



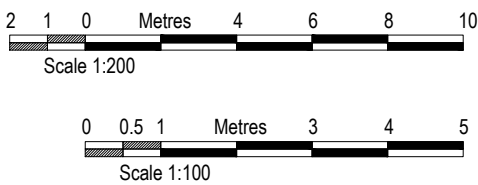
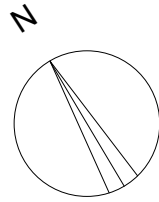
SOUTH ELEVATION 1:100



EAST ELEVATION



SITE PLAN 1:200



GENERAL AMENDMENTS	MAR '23 DATE	A REV.
COPYRIGHT RESERVED		
ALL SCALED DIMENSIONS MUST BE VERIFIED ON SITE		

JOB 1372 UXBRIDGE ROAD HILLINGDON UB10 0NQ
CLIENT CHRIS HILL
DRAWING PROPOSED PLAN AND ELEVATIONS

DALE VENN ARCHITECTS
Architects, Planners & Surveyors
HIGH HOUSE, HARLINGTON ROAD,
HILLINGDON, MIDDLESEX 01895-237345

SCALE AS SHOWN @A1	DRAWING No.	REV.
DATE MAR '19	4971-7	A
DRAWN LK		
CHECKED DV		