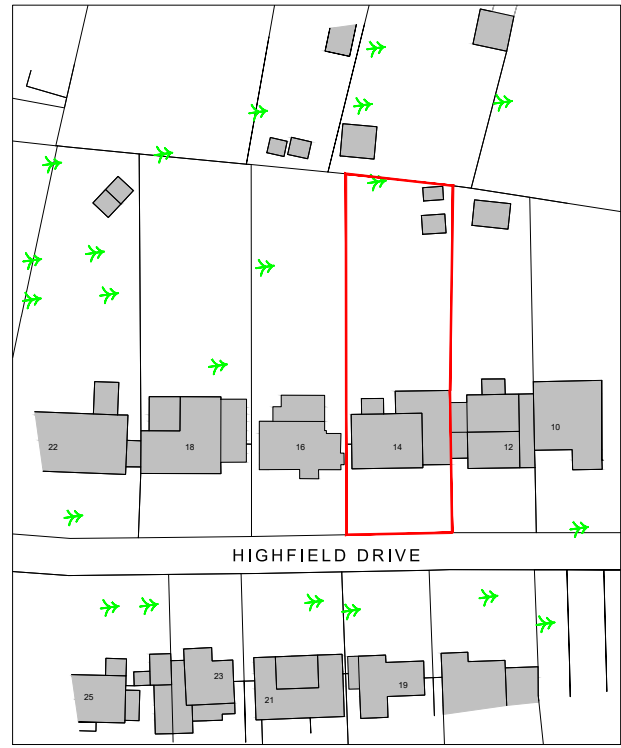
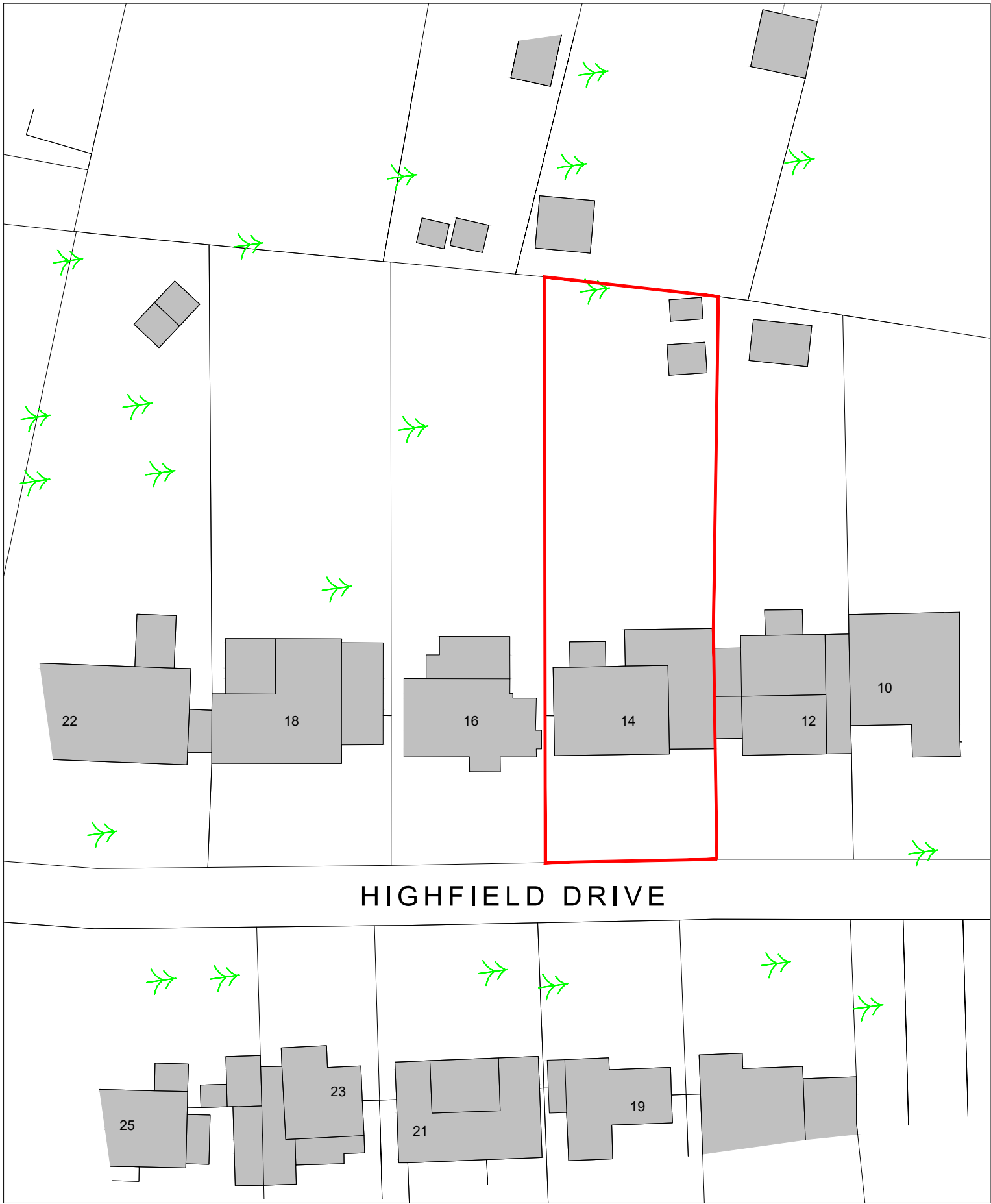


EXISTING
LOCATION & BLOCK PLAN



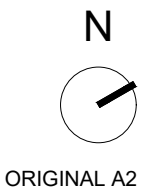
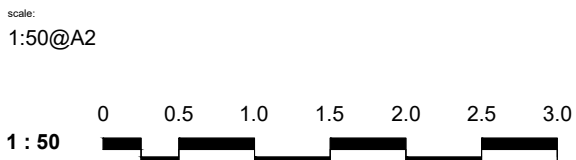
01 LOCATION PLAN
SCALE 1:1250
1 : 1250 0 10 20 30 40 50 60



02 BLOCK PLAN
SCALE 1:500
1 : 500 0 5 10 15 20 25 30

PROJECT NAME: 14 Highfield Drive Ickenham	CLIENT NAME: Laurie Geoghegan & Shauni Gahir	drawing name: Existing Location and Block Plan	rev. date description 00 23/02/25 First Issue to Client --- x00x021 --- x00x021 --- x00x021 --- x00x021 --- x00x021 --- x00x021 --- x00x021 --- x00x021
post code: UB10 8AN	date: February 2025	project number: diag number: rev. AF_001_25 EX_001 00	

dm chkd AL AF --- --- --- --- --- --- --- --- ---	issue: Planning drawn by: checked by: AL FF
---	--



notes:
The architect accepts no responsibility for any costs, losses, claims howsoever arising from these drawings, specifications and related documents unless there is full compliance with the client and any authorised user of the following:
1. All boundaries, dimensions and levels are to be checked on site before construction and any discrepancies are to be reported to the Architect / Designer.
2. Partial Service: Any discrepancies with site or other information is to be advised to the Architect / Designer and direction or approval is to be sought before the implementation of the detail.
3. Block and site plans are reproduced under license from the Ordnance Survey.
4. This drawing is prepared solely for design and planning submission purposes. It is not intended or suitable for either Building Regulations or Construction purposes and should not be used for such.
5. For the purpose of coordination, all relevant parties must check this information prior to implementation and report any discrepancies to the Architect / Designer.