

Historical Mapping Legends

Ordnance Survey County Series and Ordnance Survey Plan 1:2,500



Ordnance Survey Plan, Additional SIMs and Supply of Unpublished Survey Information 1:2,500 and 1:1,250



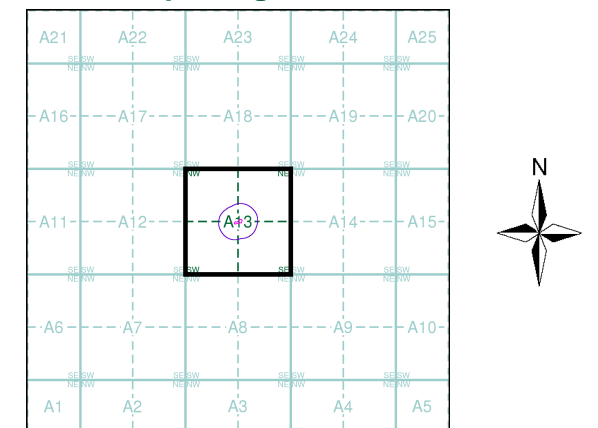
Large-Scale National Grid Data 1:2,500 and 1:1,250



Historical Mapping & Photography included:

Mapping Type	Scale	Date	Pg
Middlesex	1:2,500	1864 - 1875	2
Middlesex	1:2,500	1896	3
Middlesex	1:2,500	1913	4
Middlesex	1:2,500	1935	5
Historical Aerial Photography	1:1,250	1946 - 1947	6
Ordnance Survey Plan	1:1,250	1959	7
Ordnance Survey Plan	1:2,500	1960	8
Ordnance Survey Plan	1:1,250	1969 - 1974	9
Supply of Unpublished Survey Information	1:1,250	1974	10
Additional SIMs	1:1,250	1977 - 1987	11
Large-Scale National Grid Data	1:1,250	1991	12
Large-Scale National Grid Data	1:1,250	1992	13
Historical Aerial Photography	1:2,500	1999	14

Historical Map - Segment A13



Order Details

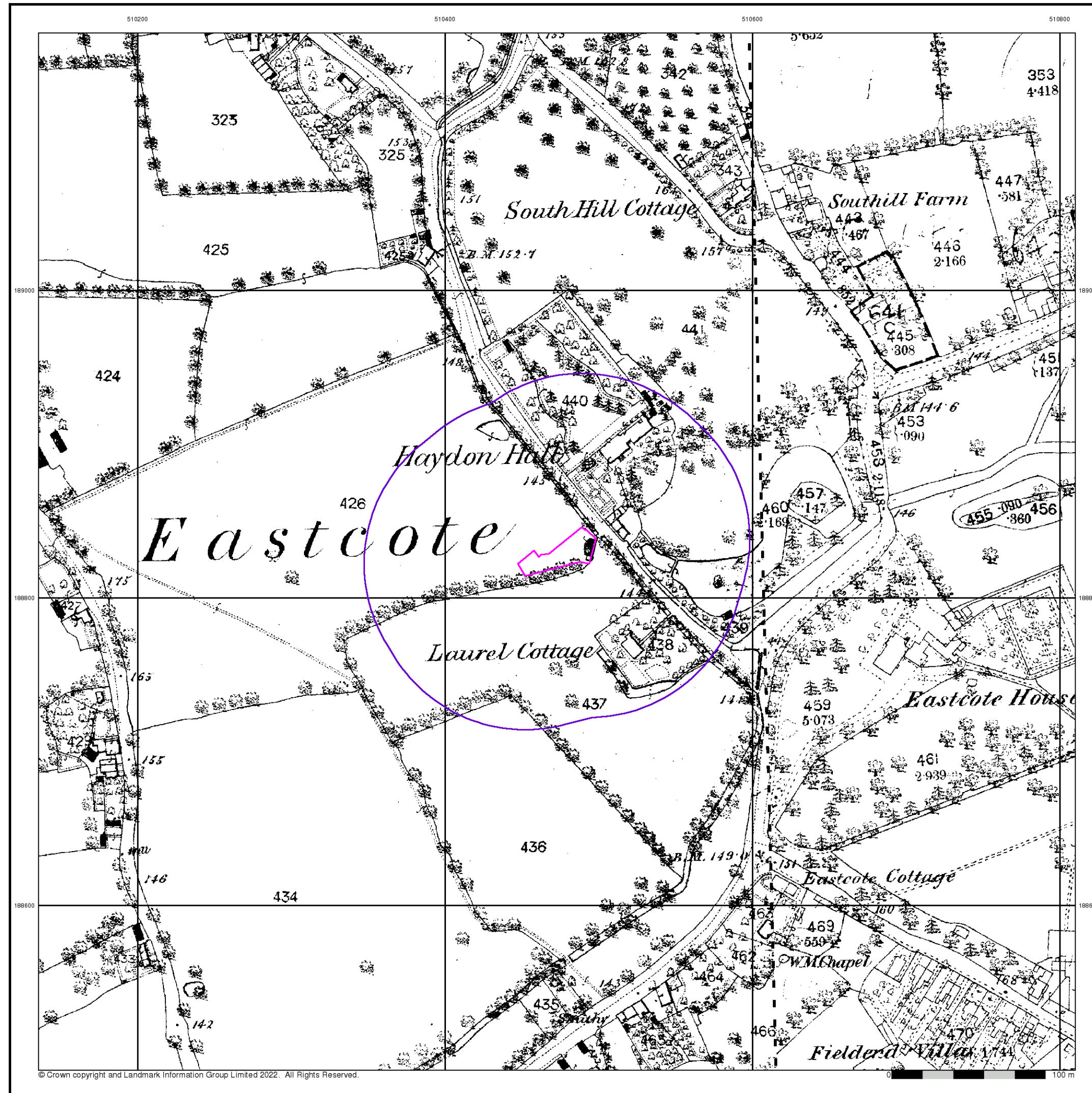
Order Number: 294392468_1_1
Customer Ref: 022-1903
National Grid Reference: 510470, 188830
Slice: A
Site Area (Ha): 0.08
Search Buffer (m): 100

Site Details

Haydon House, 296, Joel Street, PINNER, HA5 2PY



Tel: 0844 844 9952
Fax: 0844 844 9951
Web: www.envirocheck.co.uk



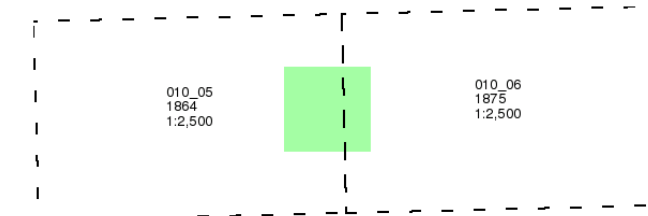
Middlesex

Published 1864 - 1875

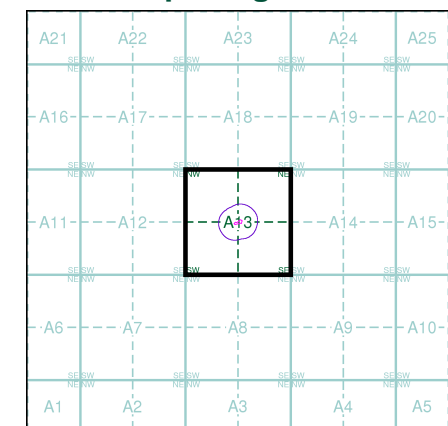
Source map scale - 1:2,500

The historical maps shown were reproduced from maps predominantly held at the scale adopted for England, Wales and Scotland in the 1840's. In 1854 the 1:2,500 scale was adopted for mapping urban areas and by 1896 it covered the whole of what were considered to be the cultivated parts of Great Britain. The published date given below is often some years later than the surveyed date. Before 1938, all OS maps were based on the Cassini Projection, with independent surveys of a single county or group of counties, giving rise to significant inaccuracies in outlying areas.

Map Name(s) and Date(s)



Historical Map - Segment A13



Order Details

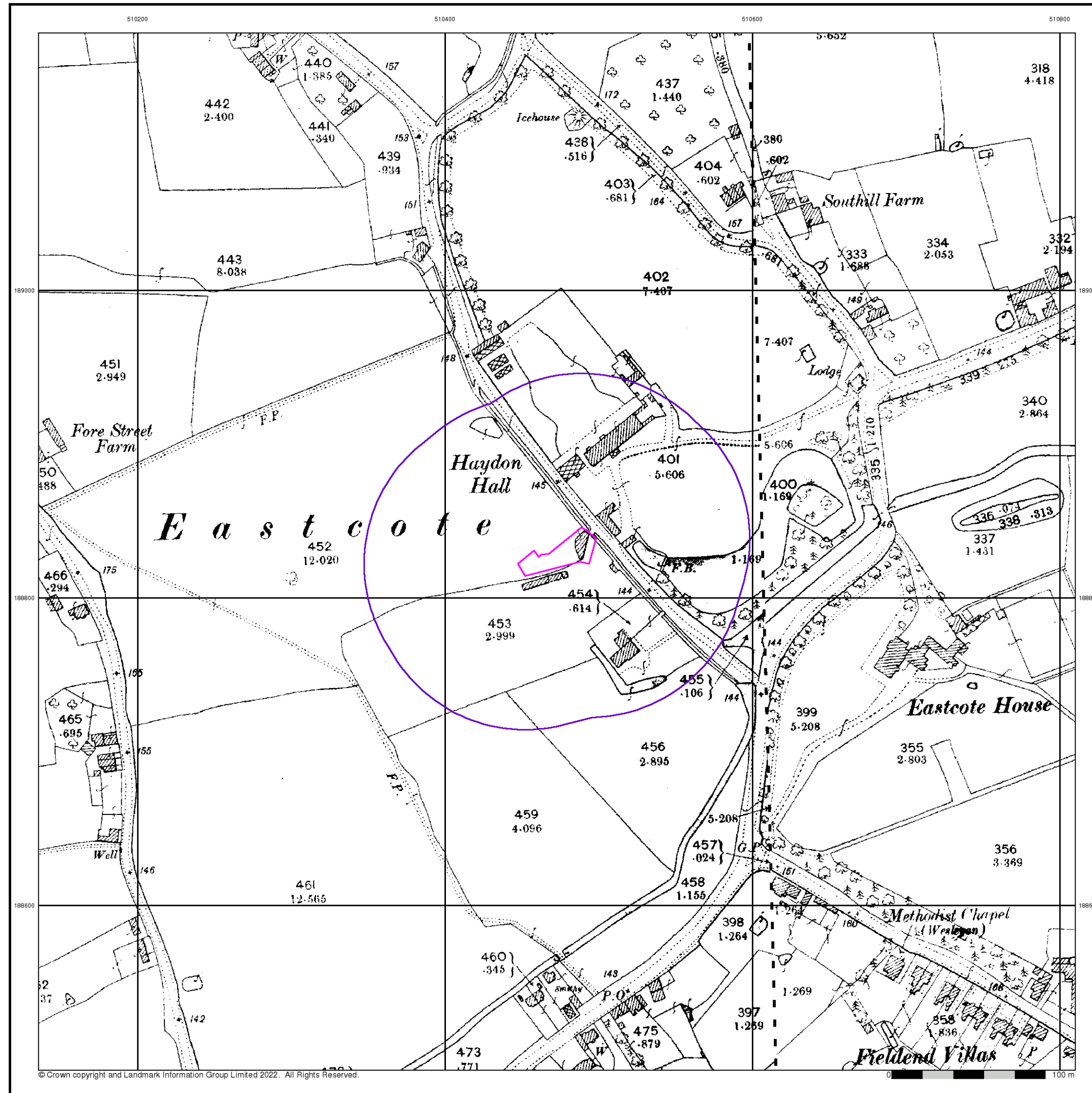
Order Number: 294392468_1_1
Customer Ref: 022-1903
National Grid Reference: 510470, 188830
Slice: A
Site Area (Ha): 0.08
Search Buffer (m): 100

Site Details

Haydon House, 296, Joel Street, PINNER, HA5 2PY

Landmark
INFORMATION GROUP

Tel: 0844 844 9952
Fax: 0844 844 9951
Web: www.envirocheck.co.uk



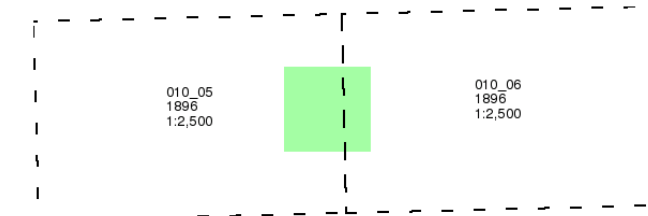
Middlesex

Published 1896

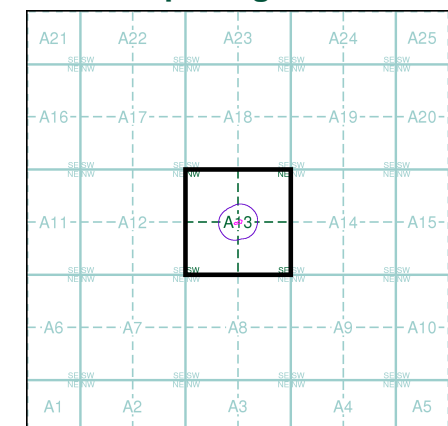
Source map scale - 1:2,500

The historical maps shown were reproduced from maps predominantly held at the scale adopted for England, Wales and Scotland in the 1840's. In 1854 the 1:2,500 scale was adopted for mapping urban areas and by 1896 it covered the whole of what were considered to be the cultivated parts of Great Britain. The published date given below is often some years later than the surveyed date. Before 1938, all OS maps were based on the Cassini Projection, with independent surveys of a single county or group of counties, giving rise to significant inaccuracies in outlying areas.

Map Name(s) and Date(s)



Historical Map - Segment A13



Order Details

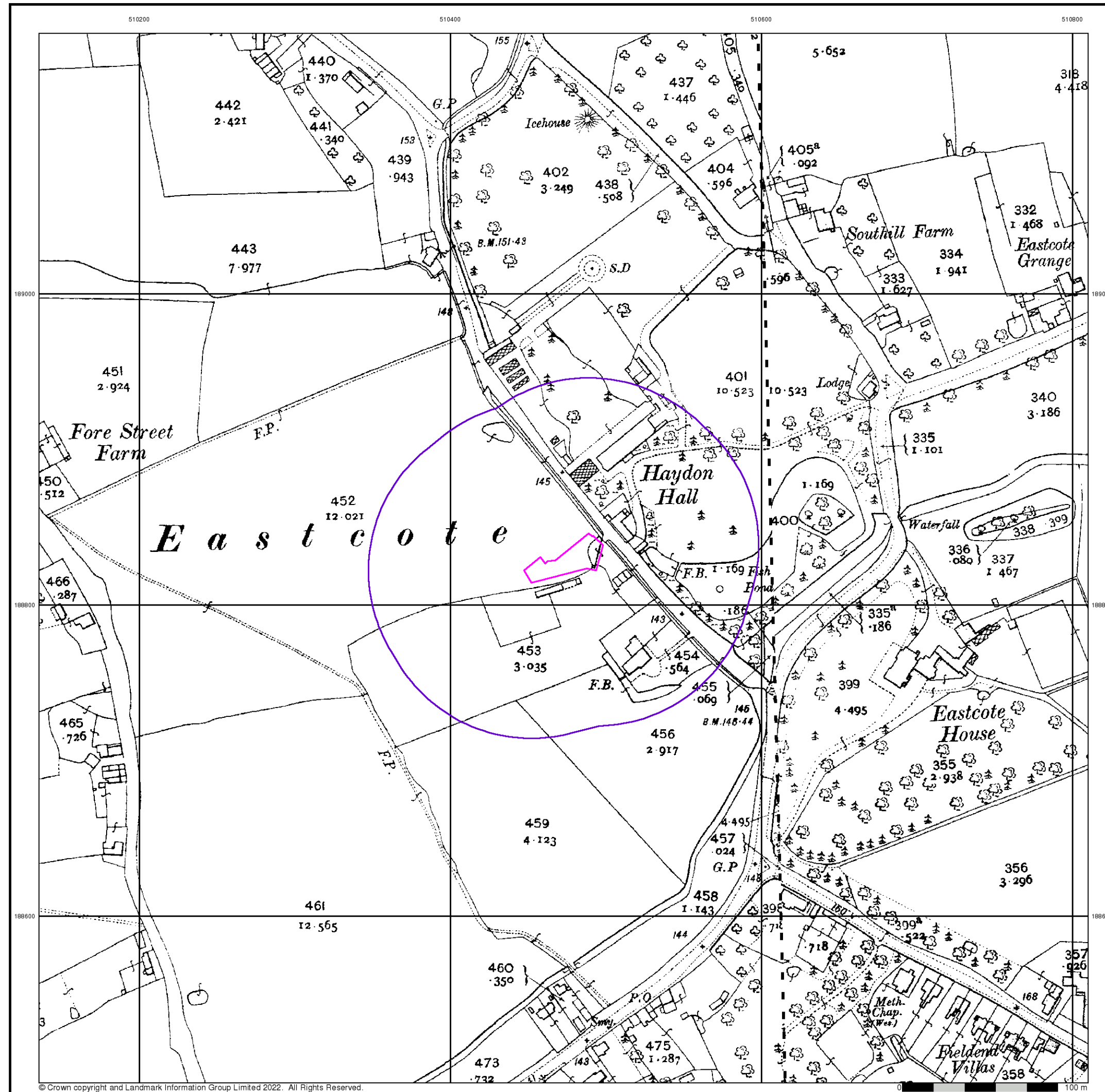
Order Number: 294392468_1_1
Customer Ref: 022-1903
National Grid Reference: 510470, 188830
Slice: A
Site Area (Ha): 0.08
Search Buffer (m): 100

Site Details

Haydon House, 296, Joel Street, PINNER, HA5 2PY



Tel: 0844 844 9952
Fax: 0844 844 9951
Web: www.envirocheck.co.uk



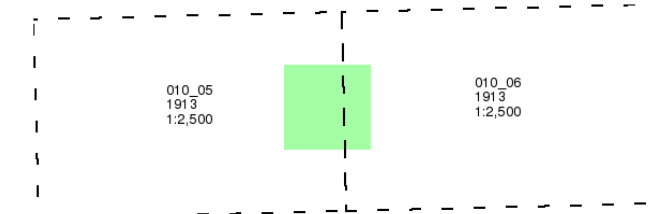
Middlesex

Published 1913

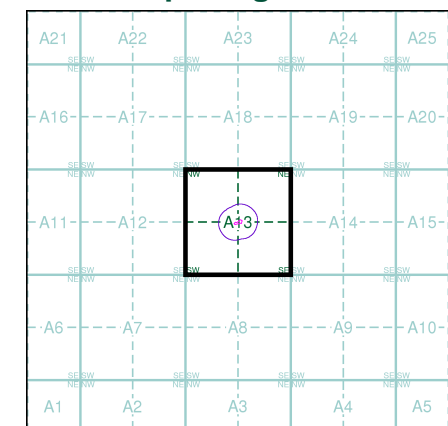
Source map scale - 1:2,500

The historical maps shown were reproduced from maps predominantly held at the scale adopted for England, Wales and Scotland in the 1840's. In 1854 the 1:2,500 scale was adopted for mapping urban areas and by 1896 it covered the whole of what were considered to be the cultivated parts of Great Britain. The published date given below is often some years later than the surveyed date. Before 1938, all OS maps were based on the Cassini Projection, with independent surveys of a single county or group of counties, giving rise to significant inaccuracies in outlying areas.

Map Name(s) and Date(s)



Historical Map - Segment A13



Order Details

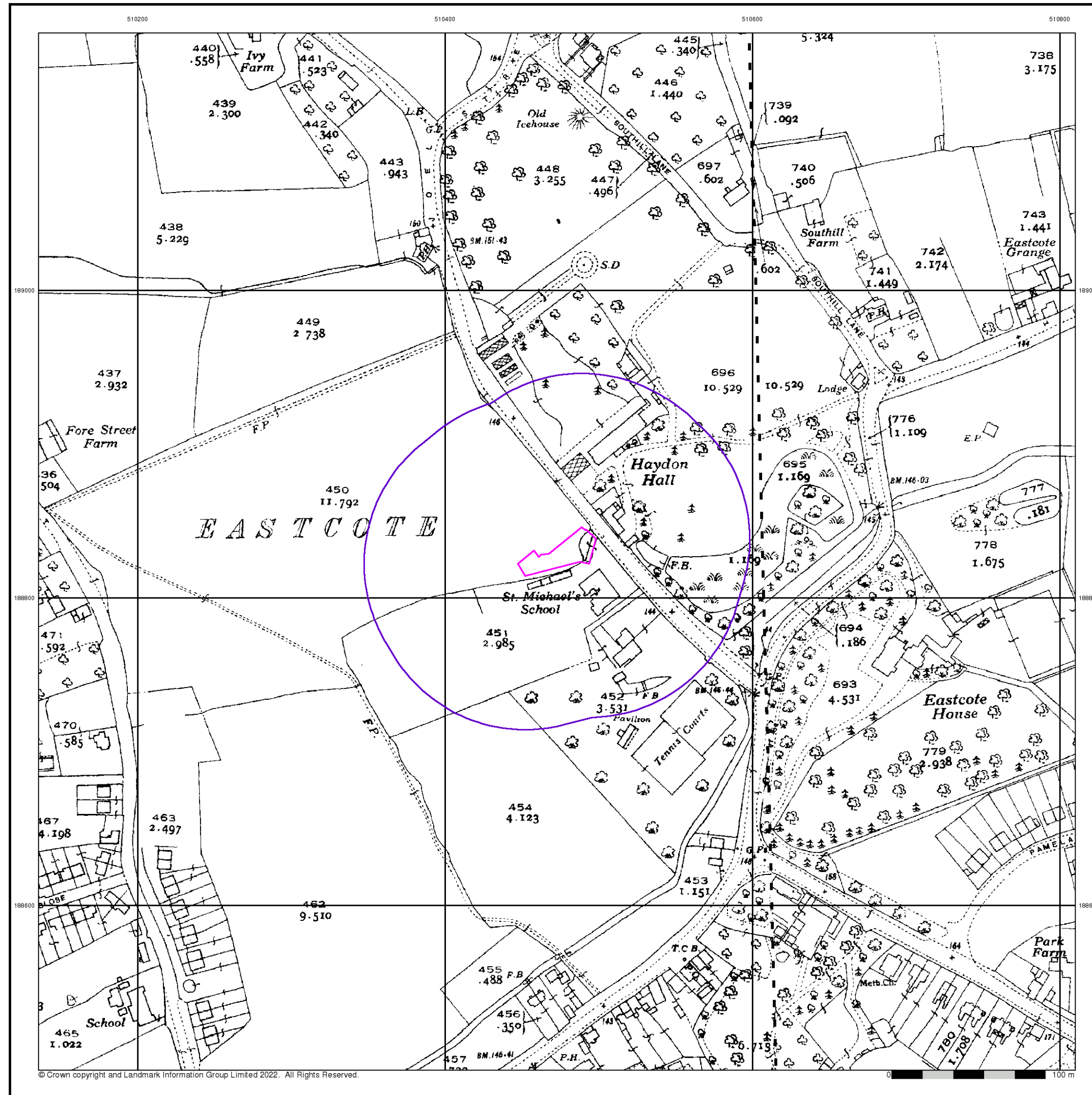
Order Number: 294392468_1_1
Customer Ref: 022-1903
National Grid Reference: 510470, 188830
Slice: A
Site Area (Ha): 0.08
Search Buffer (m): 100

Site Details

Haydon House, 296, Joel Street, PINNER, HA5 2PY



Tel: 0844 844 9952
Fax: 0844 844 9951
Web: www.envirocheck.co.uk



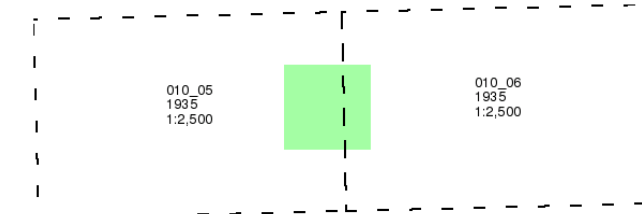
Middlesex

Published 1935

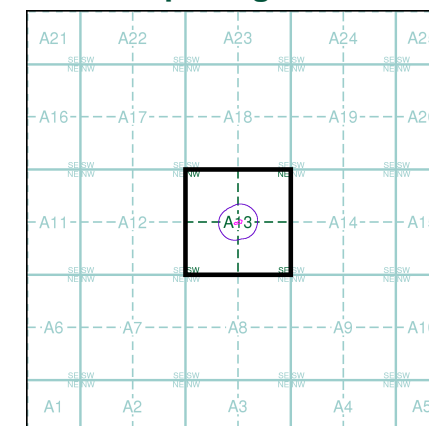
Source map scale - 1:2,500

The historical maps shown were reproduced from maps predominantly held at the scale adopted for England, Wales and Scotland in the 1840's. In 1854 the 1:2,500 scale was adopted for mapping urban areas and by 1896 it covered the whole of what were considered to be the cultivated parts of Great Britain. The published date given below is often some years later than the surveyed date. Before 1938, all OS maps were based on the Cassini Projection, with independent surveys of a single county or group of counties, giving rise to significant inaccuracies in outlying areas.

Map Name(s) and Date(s)



Historical Map - Segment A13



Order Details

Order Number: 294392468_1_1
Customer Ref: 022-1903
National Grid Reference: 510470, 188830
Slice: A
Site Area (Ha): 0.08
Search Buffer (m): 100

Site Details

Haydon House, 296, Joel Street, PINNER, HA5 2PY



Tel: 0844 844 9952
Fax: 0844 844 9951
Web: www.envirocheck.co.uk



Historical Aerial Photography

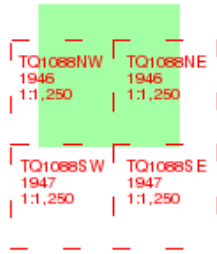
Published 1946 - 1947

Source map scale - 1:1,250

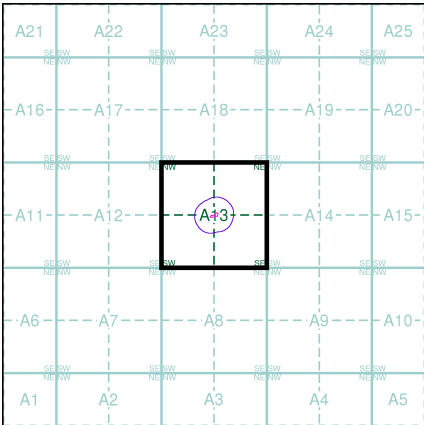
The Historical Aerial Photos were produced by the Ordnance Survey at a scale of 1:1,250 and 1:10,560 from Air Force photography. They were produced between 1944 and 1951 as an interim measure, pending preparation of conventional mapping, due to post war resource shortages. New security measures in the 1950's meant that every photograph was re-checked for potentially unsafe information with security sites replaced by fake fields or clouds. The original editions were withdrawn and only later made available after a period of fifty years although due to the accuracy of the editing, without viewing both revisions it is not easy to spot the edits. Where available Landmark have included both revisions.

© THE BRITISH LIBRARY BOARD. ALL RIGHTS RESERVED. Licence No:8048

Map Name(s) and Date(s)



Historical Aerial Photography - Segment A13



Order Details

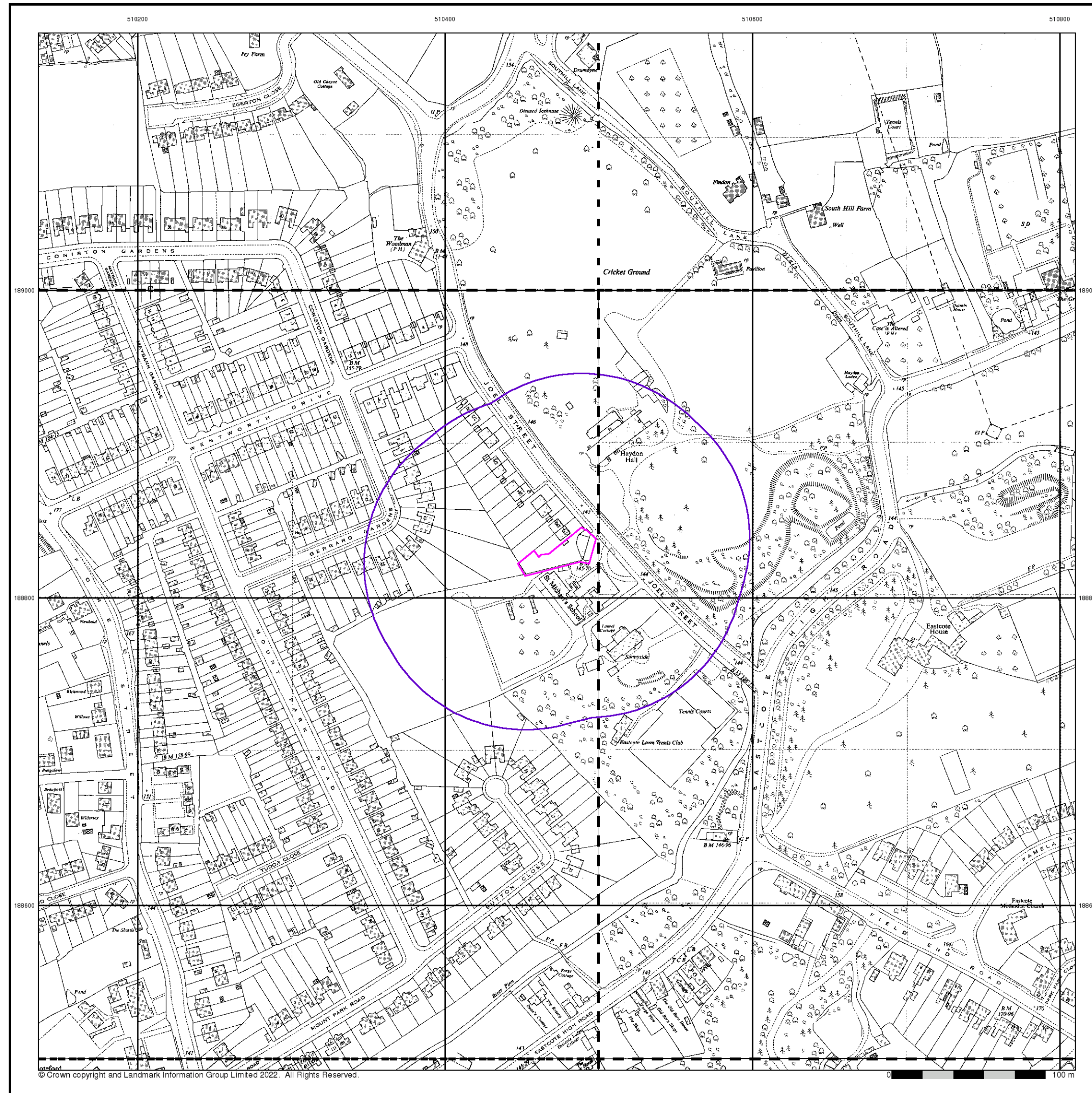
Order Number: 294392468_1_1
Customer Ref: 022-1903
National Grid Reference: 510470, 188830
Slice: A
Site Area (Ha): 0.08
Search Buffer (m): 100

Site Details

Haydon House, 296, Joel Street, PINNER, HA5 2PY



Tel: 0844 844 9952
Fax: 0844 844 9951
Web: www.envirocheck.co.uk



Ordnance Survey Plan

Published 1959

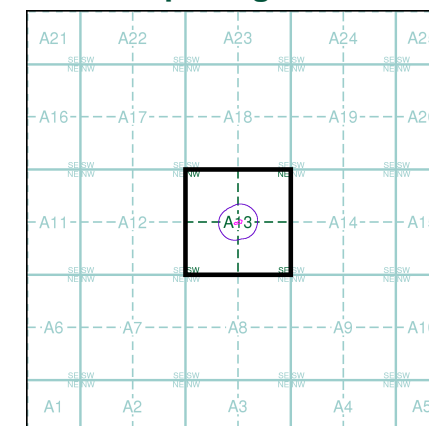
Source map scale - 1:1,250

The historical maps shown were reproduced from maps predominantly held at the scale adopted for England, Wales and Scotland in the 1840's. In 1854 the 1:2,500 scale was adopted for mapping urban areas and by 1896 it covered the whole of what were considered to be the cultivated parts of Great Britain. The published date given below is often some years later than the surveyed date. Before 1938, all OS maps were based on the Cassini Projection, with independent surveys of a single county or group of counties, giving rise to significant inaccuracies in outlying areas.

Map Name(s) and Date(s)

Q1089SV	Q1089SE
959	959
1:1,250	1:1,250
Q1088NV	Q1088NE
959	959
1:1,250	1:1,250
Q1088SV	Q1088SE
959	959
1:1,250	1:1,250

Historical Map - Segment A13



Order Details

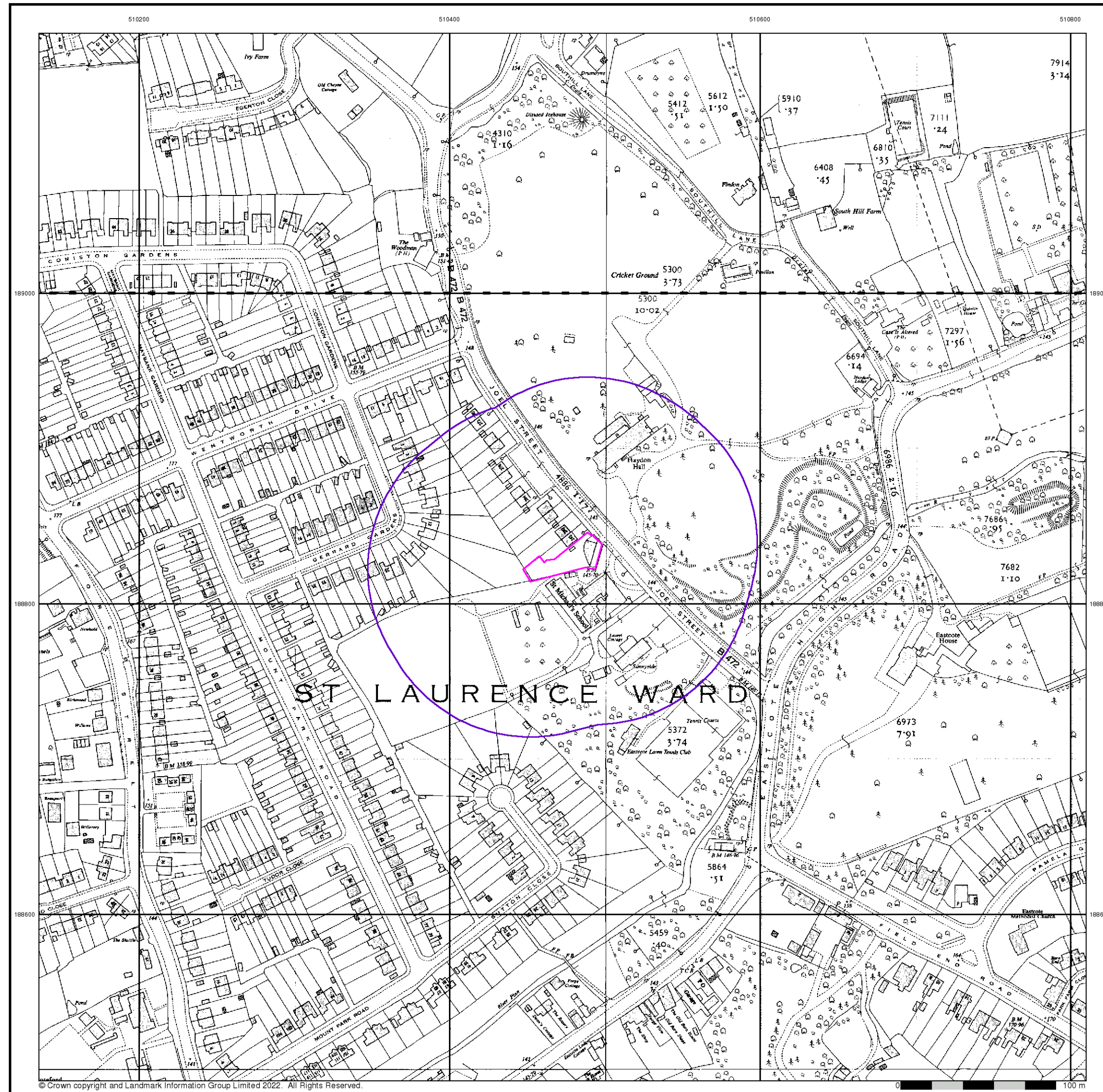
Order Number: 294392468_1_1
Customer Ref: 022-1903
National Grid Reference: 510470, 188830
Slice: A
Site Area (Ha): 0.08
Search Buffer (m): 100

Site Details

Haydon House, 296, Joel Street, PINNER, HA5 2PY



Tel: 0844 844 9952
Fax: 0844 844 9951
Web: www.envirocheck.co.uk



Ordnance Survey Plan

Published 1960

Source map scale - 1:2,500

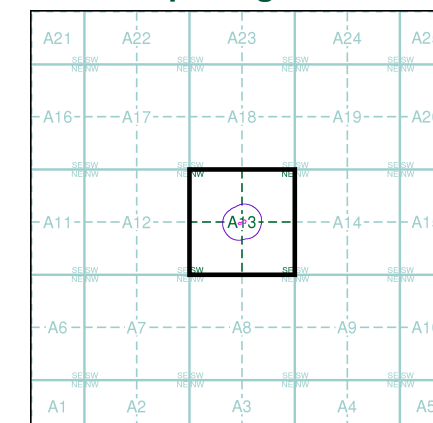
The historical maps shown were reproduced from maps predominantly held at the scale adopted for England, Wales and Scotland in the 1840's. In 1854 the 1:2,500 scale was adopted for mapping urban areas and by 1896 it covered the whole of what were considered to be the cultivated parts of Great Britain. The published date given below is often some years later than the surveyed date. Before 1938, all OS maps were based on the Cassini Projection, with independent surveys of a single county or group of counties, giving rise to significant inaccuracies in outlying areas.

Map Name(s) and Date(s)

TQ1089
1960
1:2,500

TQ1088
1960
1:2,500

Historical Map - Segment A13



Order Details

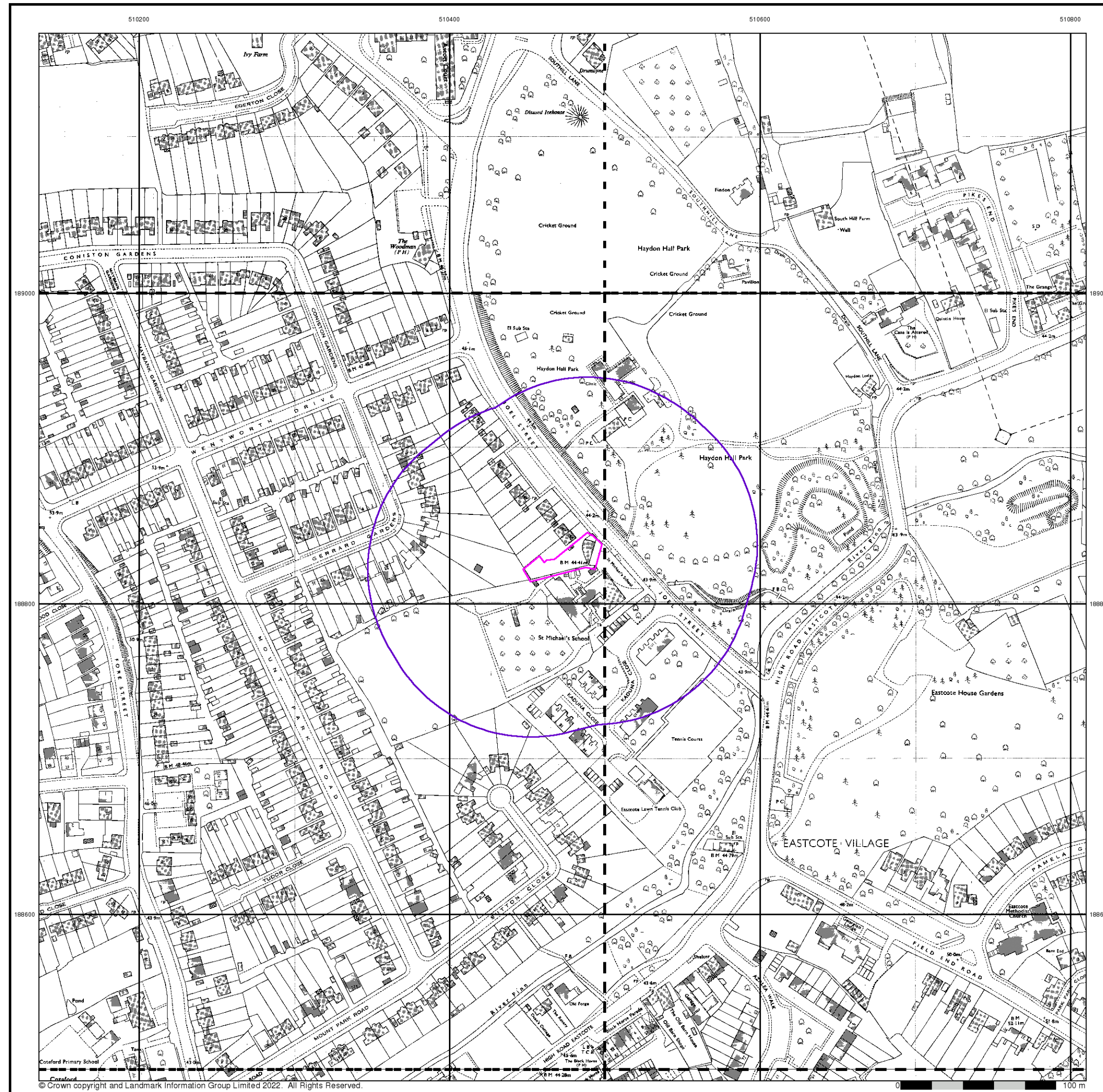
Order Number: 294392468_1_1
Customer Ref: 022-1903
National Grid Reference: 510470, 188830
Slice: A
Site Area (Ha): 0.08
Search Buffer (m): 100

Site Details

Haydon House, 296, Joel Street, PINNER, HA5 2PY

Landmark
INFORMATION GROUP

Tel: 0844 844 9952
Fax: 0844 844 9951
Web: www.envirocheck.co.uk



Ordnance Survey Plan

Published 1969 - 1974

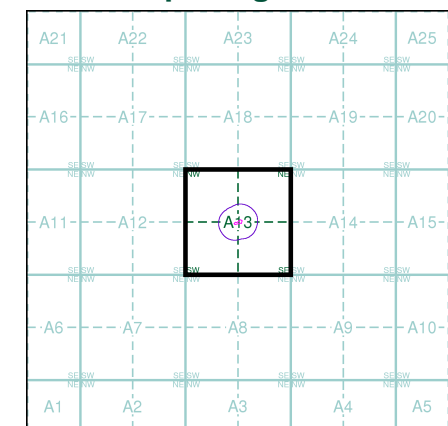
Source map scale - 1:1,250

The historical maps shown were reproduced from maps predominantly held at the scale adopted for England, Wales and Scotland in the 1840's. In 1854 the 1:2,500 scale was adopted for mapping urban areas and by 1896 it covered the whole of what were considered to be the cultivated parts of Great Britain. The published date given below is often some years later than the surveyed date. Before 1938, all OS maps were based on the Cassini Projection, with independent surveys of a single county or group of counties, giving rise to significant inaccuracies in outlying areas.

Map Name(s) and Date(s)

Q1089SV	Q1089SE
969	1973
1:1,250	1:1,250
Q1088NV	Q1088NE
974	1974
1:1,250	1:1,250
Q1088SV	Q1088SE
970	1970
1:1,250	1:1,250

Historical Map - Segment A13



Order Details

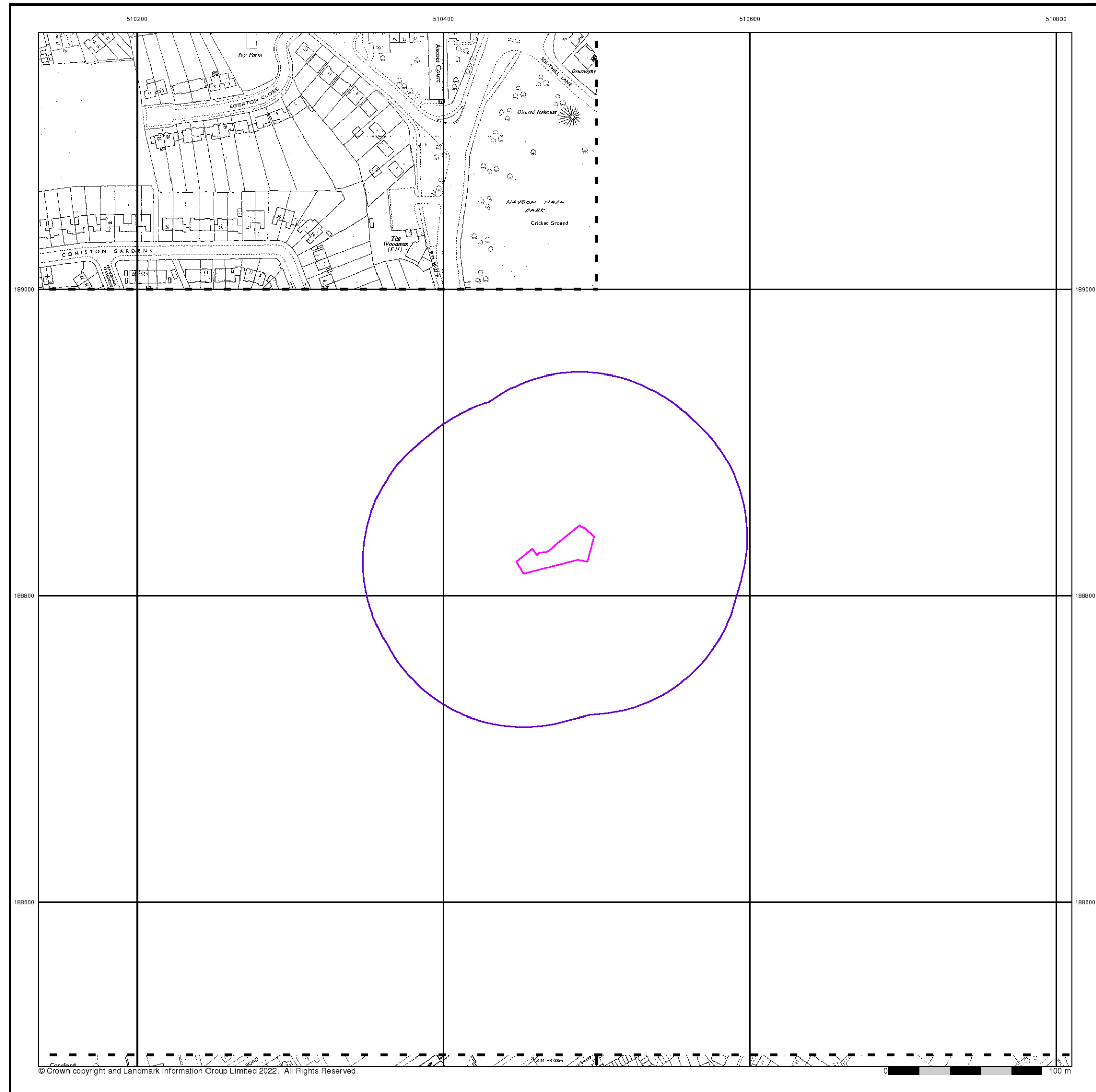
Order Number: 294392468_1_1
Customer Ref: 022-1903
National Grid Reference: 510470, 188830
Slice: A
Site Area (Ha): 0.08
Search Buffer (m): 100

Site Details

Haydon House, 296, Joel Street, PINNER, HA5 2PY



Tel: 0844 844 9952
Fax: 0844 844 9951
Web: www.envirocheck.co.uk



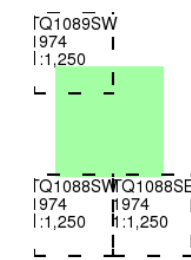
Supply of Unpublished Survey Information

Published 1974

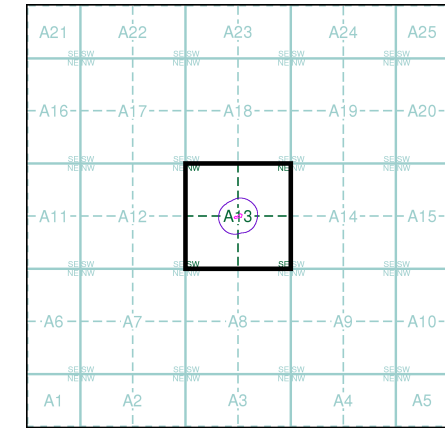
Source map scale - 1:1,250

SUSI maps (Supply of Unpublished Survey Information) were produced between 1972 and 1977, mainly for internal use at Ordnance Survey. These were more of a 'work-in-progress' plan as they showed updates of individual areas on a map. These maps were unpublished, and they do not represent a single moment in time. They were produced at both 1:2,500 and 1:1,250 scales.

Map Name(s) and Date(s)



Historical Map - Segment A13



Order Details

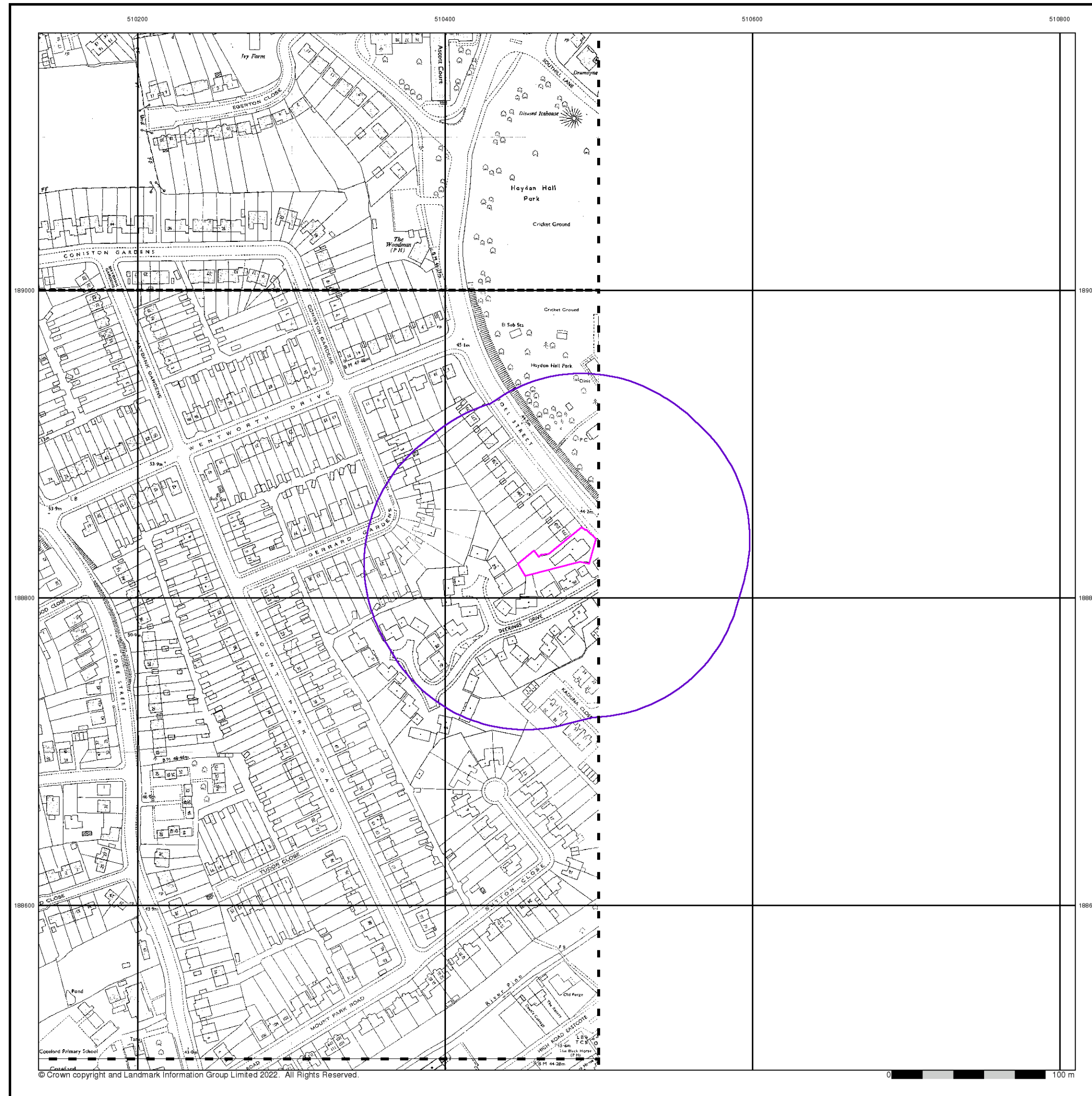
Order Number: 294392468_1_1
Customer Ref: 022-1903
National Grid Reference: 510470, 188830
Slice: A
Site Area (Ha): 0.08
Search Buffer (m): 100

Site Details

Haydon House, 296, Joel Street, PINNER, HA5 2PY



Tel: 0844 844 9952
Fax: 0844 844 9951
Web: www.envirocheck.co.uk



Additional SIMs

Published 1977 - 1987

Source map scale - 1:1,250

The SIM cards (Ordnance Survey's 'Survey of Information on Microfilm') are further, minor editions of mapping which were produced and published in between the main editions as an area was updated. They date from 1947 to 1994, and contain detailed information on buildings, roads and land-use. These maps were produced at both 1:2,500 and 1:1,250 scales.

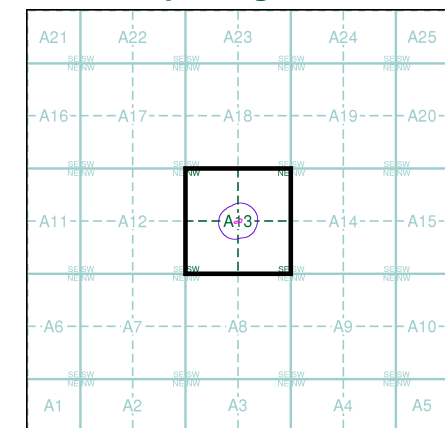
Map Name(s) and Date(s)

Q1089SW
980
1:1,250

Q1088NW
987
1:1,250

Q1088SW
977
1:1,250

Historical Map - Segment A13



Order Details

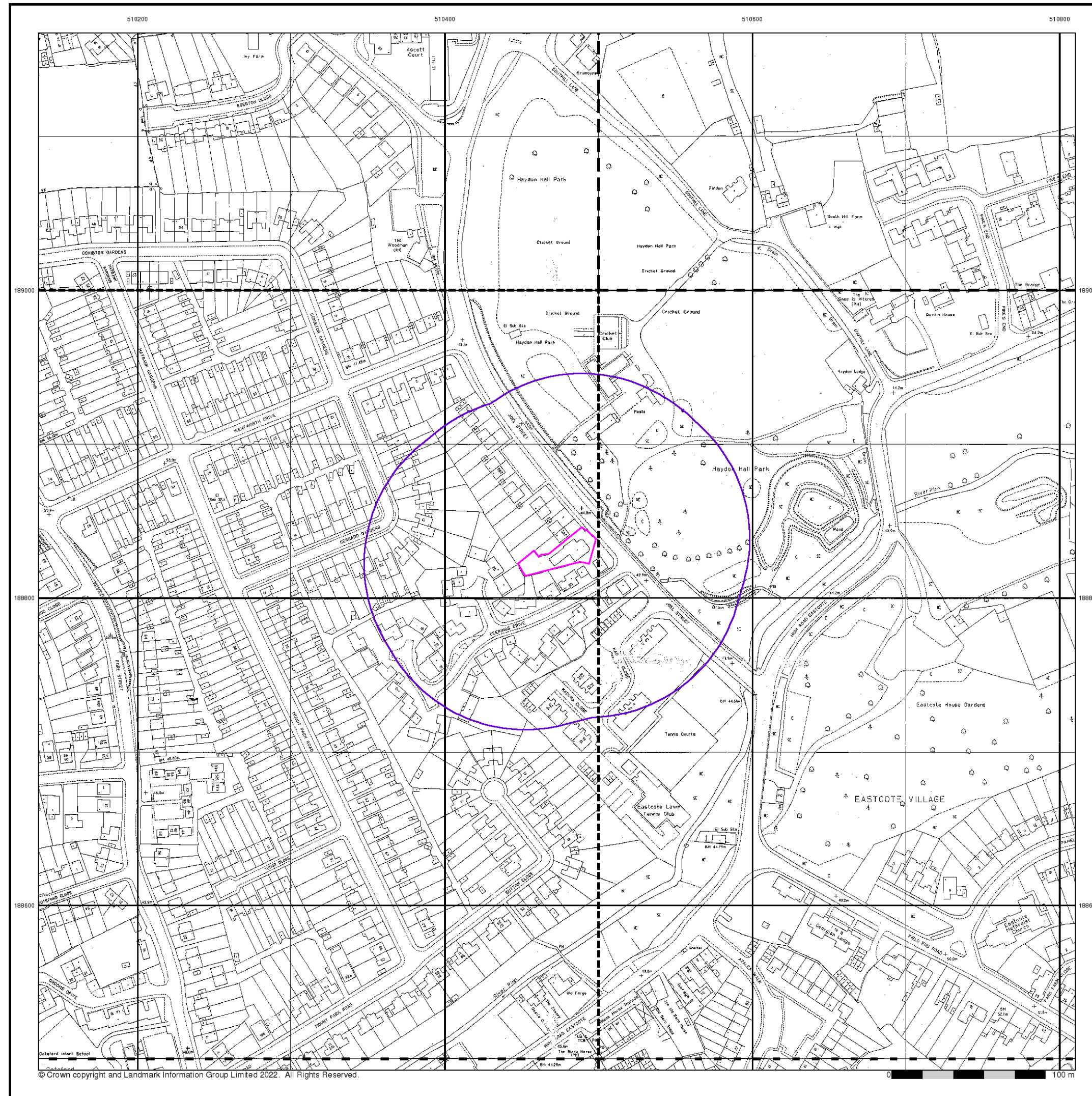
Order Number: 294392468_1_1
Customer Ref: 022-1903
National Grid Reference: 510470, 188830
Slice: A
Site Area (Ha): 0.08
Search Buffer (m): 100

Site Details

Haydon House, 296, Joel Street, PINNER, HA5 2PY

Landmark
INFORMATION GROUP

Tel: 0844 844 9952
Fax: 0844 844 9951
Web: www.envirocheck.co.uk



Large-Scale National Grid Data

Published 1991

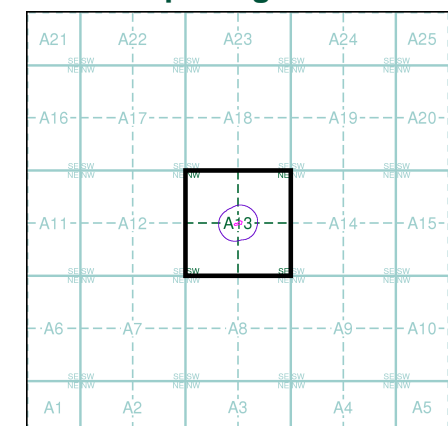
Source map scale - 1:1,250

'Large Scale National Grid Data' superseded SIM cards (Ordnance Survey's 'Survey of Information on Microfilm') in 1992, and continued to be produced until 1999. These maps were the fore-runners of digital mapping and so provide detailed information on houses and roads, but tend to show less topographic features such as vegetation. These maps were produced at both 1:2,500 and 1:1,250 scales.

Map Name(s) and Date(s)

Q1089SW	Q1089SE
1991	1991
1:1,250	1:1,250
Q1088NW	Q1088NE
1991	1991
1:1,250	1:1,250
Q1088SW	Q1088SE
1991	1991
1:1,250	1:1,250

Historical Map - Segment A13



Order Details

Order Number: 294392468_1_1
Customer Ref: 022-1903
National Grid Reference: 510470, 188830
Slice: A
Site Area (Ha): 0.08
Search Buffer (m): 100

Site Details

Haydon House, 296, Joel Street, PINNER, HA5 2PY



Tel: 0844 844 9952
Fax: 0844 844 9951
Web: www.envirocheck.co.uk



Large-Scale National Grid Data

Published 1992

Source map scale - 1:1,250

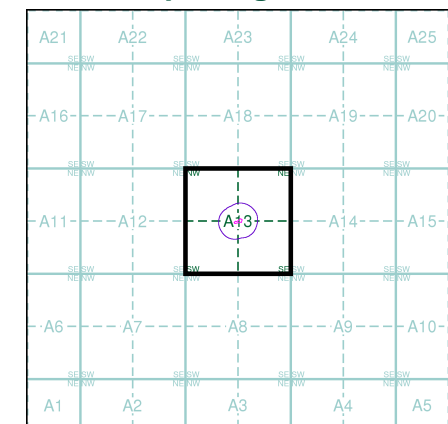
'Large Scale National Grid Data' superseded SIM cards (Ordnance Survey's 'Survey of Information on Microfilm') in 1992, and continued to be produced until 1999. These maps were the fore-runners of digital mapping and so provide detailed information on houses and roads, but tend to show less topographic features such as vegetation. These maps were produced at both 1:2,500 and 1:1,250 scales.

Map Name(s) and Date(s)



TQ1088SW
1992
1:1,250

Historical Map - Segment A13



Order Details

Order Number: 294392468_1_1
Customer Ref: 022-1903
National Grid Reference: 510470, 188830
Slice: A
Site Area (Ha): 0.08
Search Buffer (m): 100

Site Details

Haydon House, 296, Joel Street, PINNER, HA5 2PY



Tel: 0844 844 9952
Fax: 0844 844 9951
Web: www.envirocheck.co.uk



© Copyright Getmapping plc

0 100 m

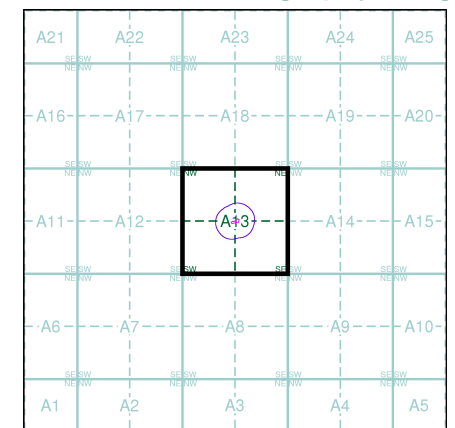


Historical Aerial Photography

Published 1999

This aerial photography was produced by Getmapping, these vertical aerial photographs provide a seamless, full colour survey of the whole of Great Britain

Historical Aerial Photography - Segment A13



Order Details

Order Number: 294392468_1_1
Customer Ref: 022-1903
National Grid Reference: 510470, 188830
Slice: A
Site Area (Ha): 0.08
Search Buffer (m): 100

Site Details

Haydon House, 296, Joel Street, PINNER, HA5 2PY



Tel: 0844 844 9952
Fax: 0844 844 9951
Web: www.envirocheck.co.uk