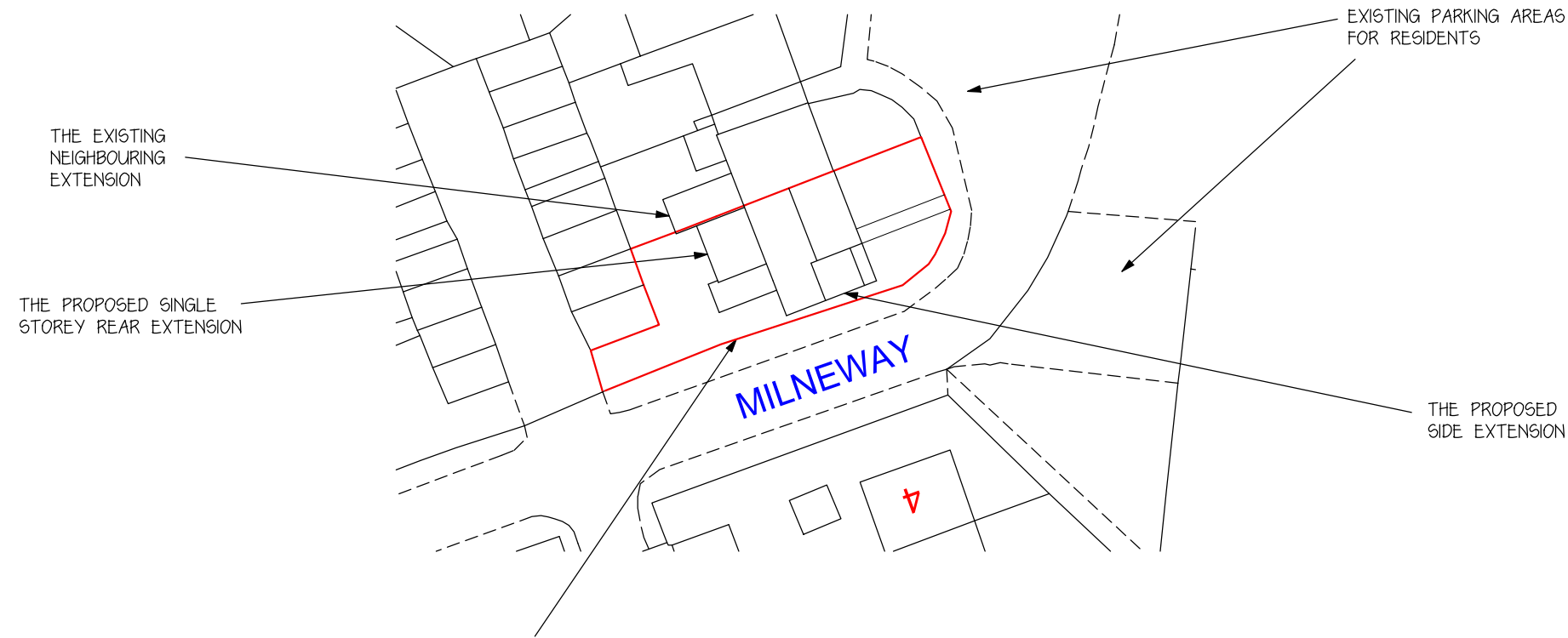
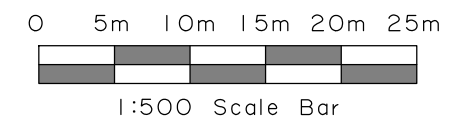
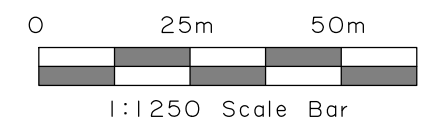
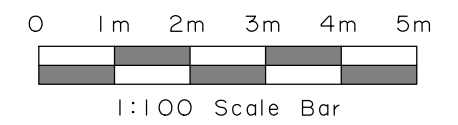


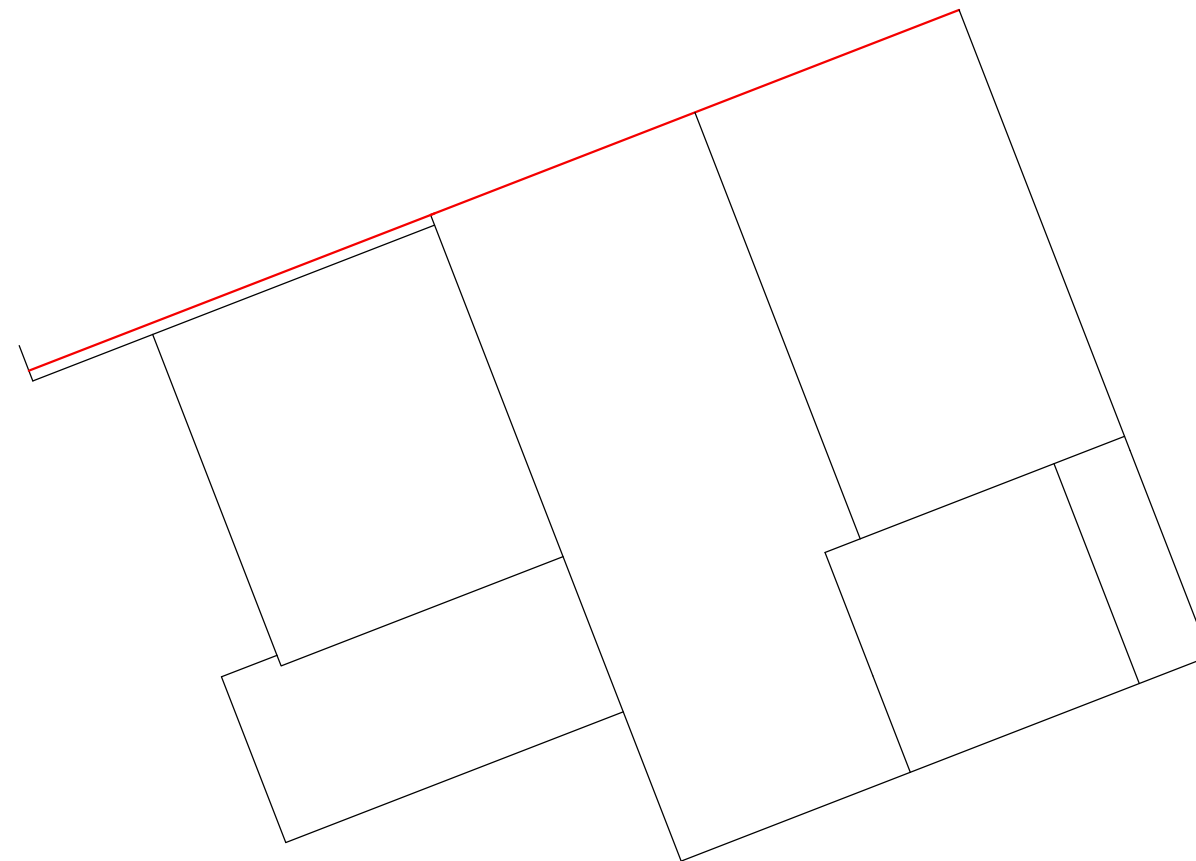


Ordnance Survey (c) Crown Copyright 2025. All rights reserved. Licence number 100022432

1:1250 LOCATION PLAN



1:500 SITE PLAN



1:100 ROOF PLAN

No.	Date	By	Contents
Revisions			
<div>Drawing Title</div> <div>Location Plan &amp; Site Plan</div>			
<div>Project</div> <div>Part two storey, part single storey side extension &amp; single storey rear extension</div>			
Scale		Date	Drawn by
As stated		September 2025	SD
<div>Client Details</div> <div>Mr &amp; Mrs Hedges 5 Milne Way Harefield UB9 6BQ</div>			
Drg.No.			Rev.
MW PA 03			C