Appendix B Existing Site and Proposed Plans

14 High Road, Ickenham, Uxbridge, UB10 8LJ

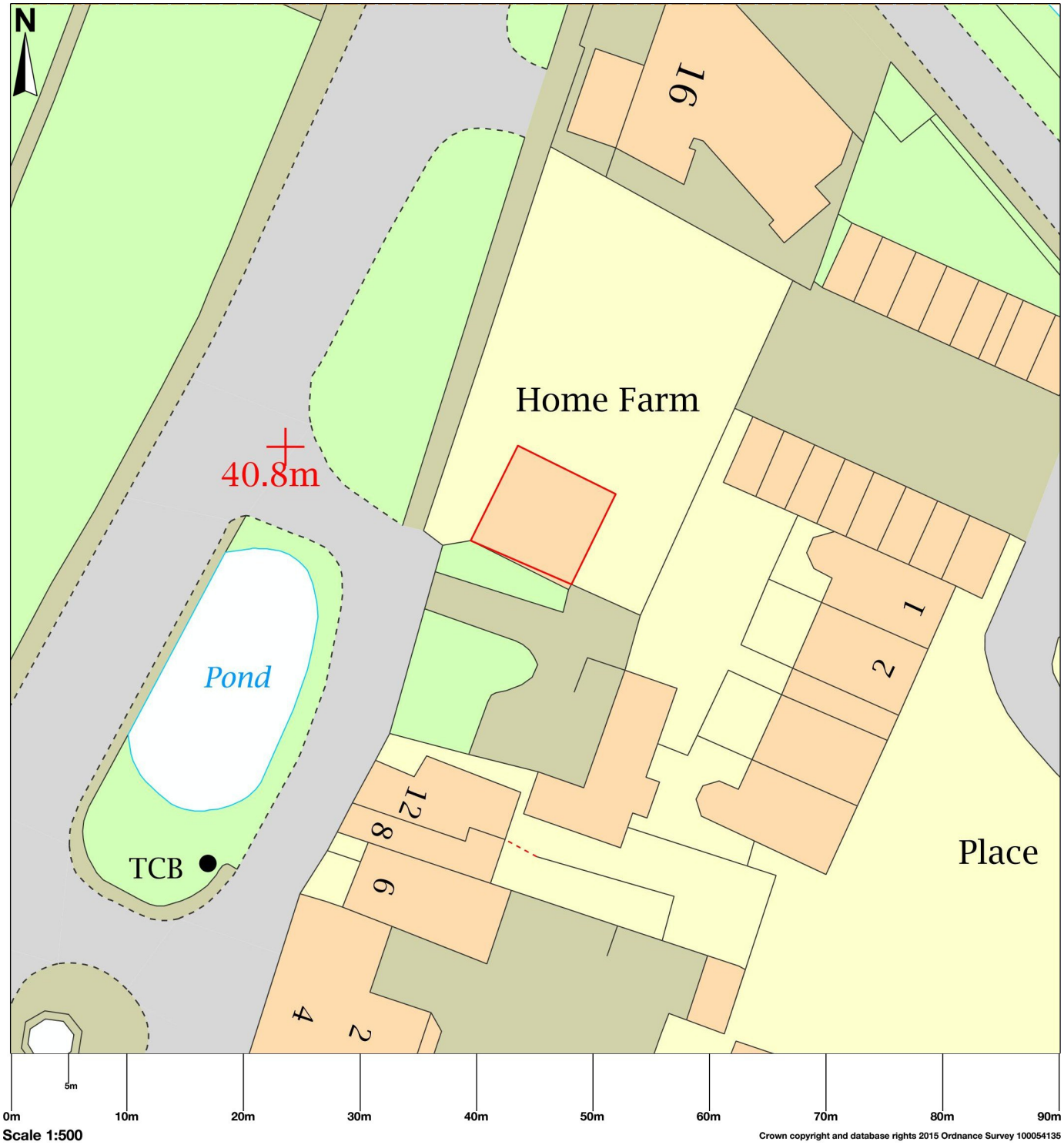

Map area bounded by: 507973,186205 508063,186295. Produced on 14 January 2020 from the OS National Geographic Database. Reproduction in whole or part is prohibited without the prior permission of Ordnance Survey. © Crown copyright 2020. Supplied by UKPlanningMaps.com a licensed OS partner (100054135). Unique plan reference: b90buk/418791/568008

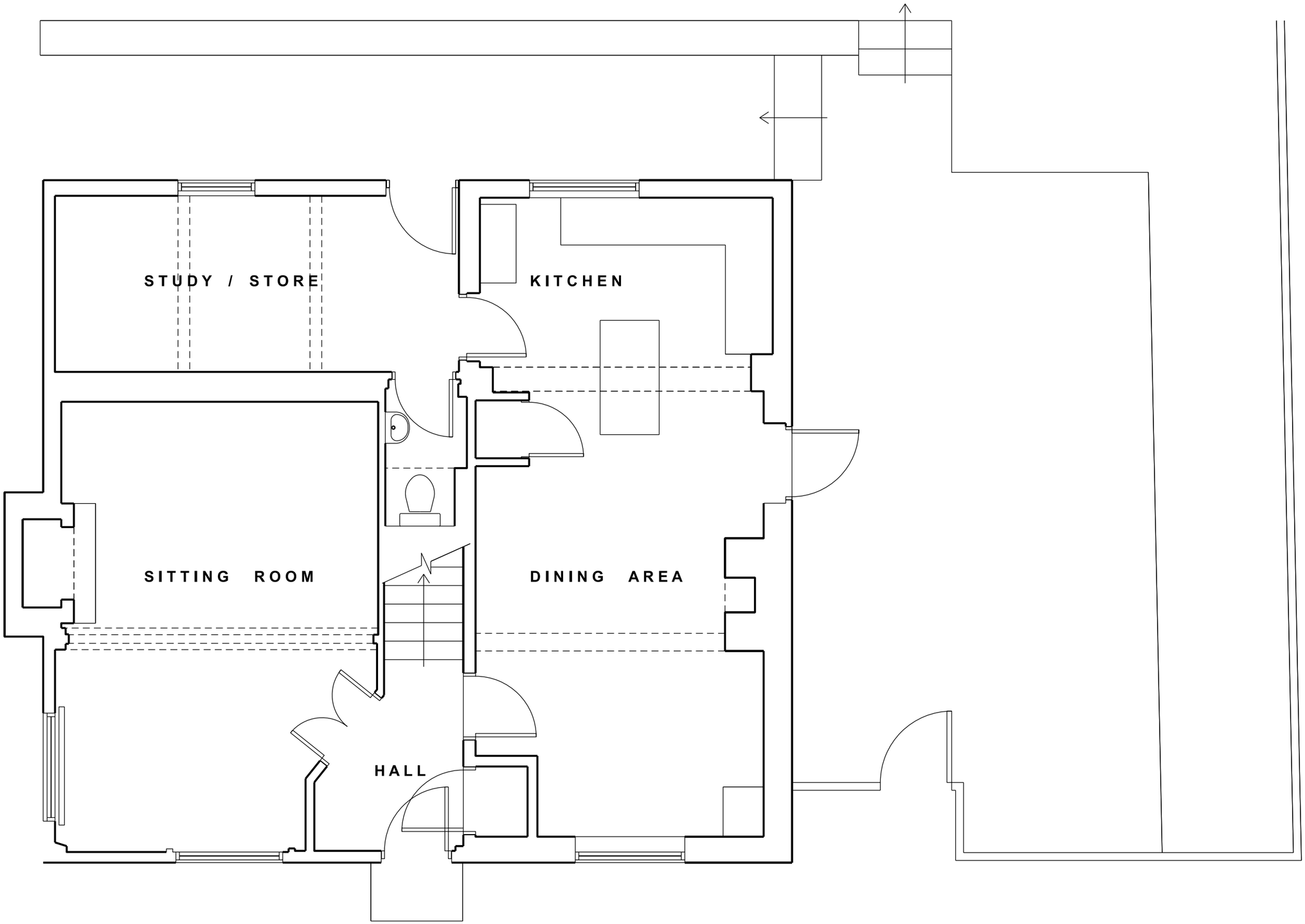

GROUND FLOOR PLAN

0 1 2 3 4 5
scale in metres

REV	DATE	NOTES	INIT.

CLIENT / PROJECT
HOME FARMHOUSE
ICKENHAM. UB10 8LJ

DRAWING TITLE
EXISTING GROUND FLOOR PLAN

STATUS PLANNING

DATE	DRAWN	CHECK	SCALE @ A3
03.06.21	HW	HW	1:50

PROJECT NUMBER	UNIT / BLOCK	CI / SFB CODE	TYPE & NUMBER	REVISION LETTER
1029			1001	

DRAWING NO.

BCA
BATH CONSERVATION ARCHITECTS
12 LOWER STREET T: 01373 830168
RODE BA11 6PU W: www.bathconservationarchitects.com

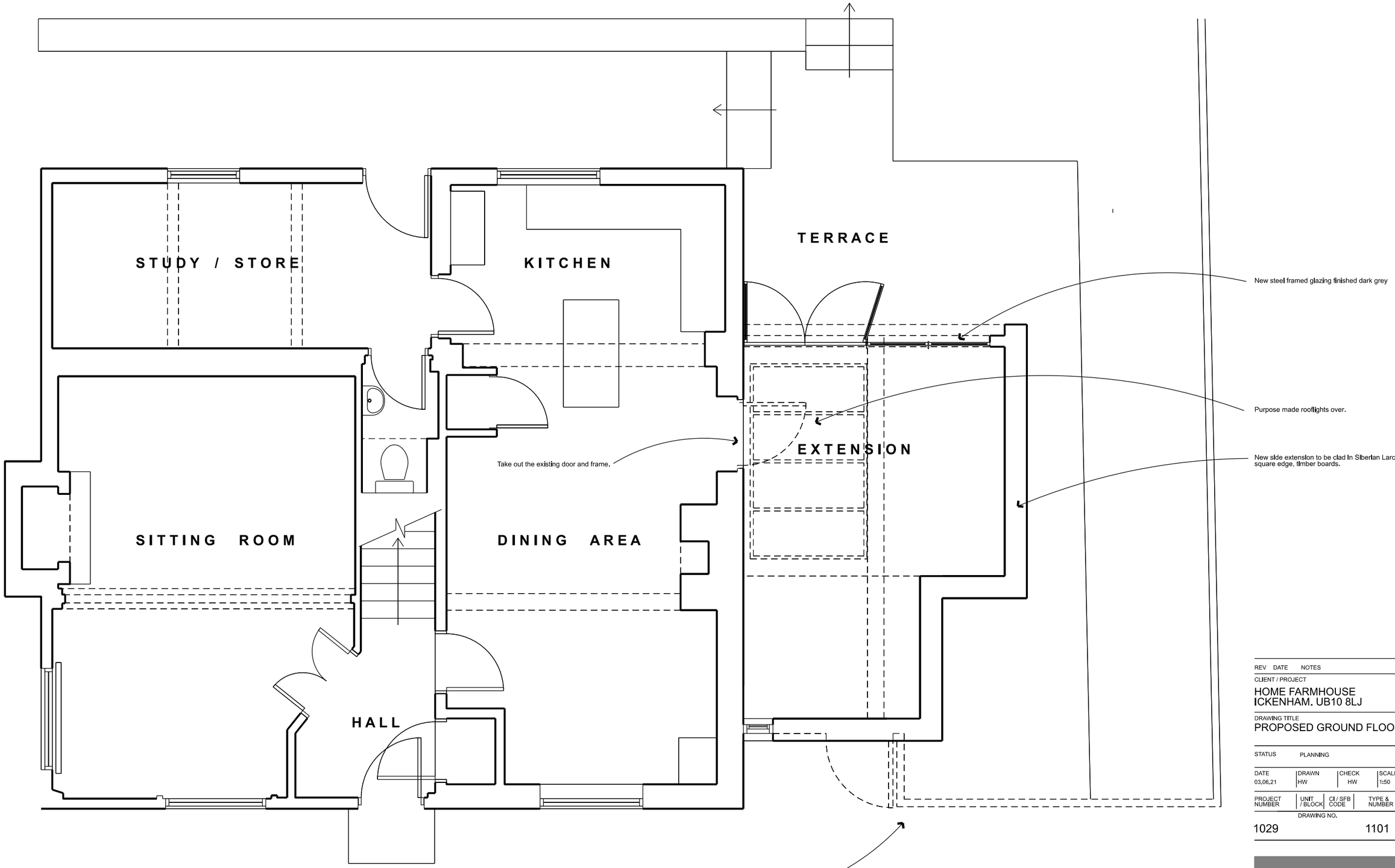

GROUND FLOOR PLAN

0 1 2 3 4 5

scale in metres

REV	DATE	NOTES	INIT.

CLIENT / PROJECT

HOME FARMHOUSE
ICKENHAM. UB10 8LJ

DRAWING TITLE

PROPOSED GROUND FLOOR PLAN

STATUS PLANNING

DATE	DRAWN	CHECK	SCALE @ A3
03.06.21	HW	HW	1:50

PROJECT NUMBER	UNIT / BLOCK	CI / SFB CODE	TYPE & NUMBER	REVISION LETTER
1029			1101	

DRAWING NO.

BCA
BATH CONSERVATION ARCHITECTS
12 LOWER STREET T: 01373 830168
RODE BA11 6PU W: www.bathconservationarchitects.com

Ordnance Survey ®
Ukmapcentre.com

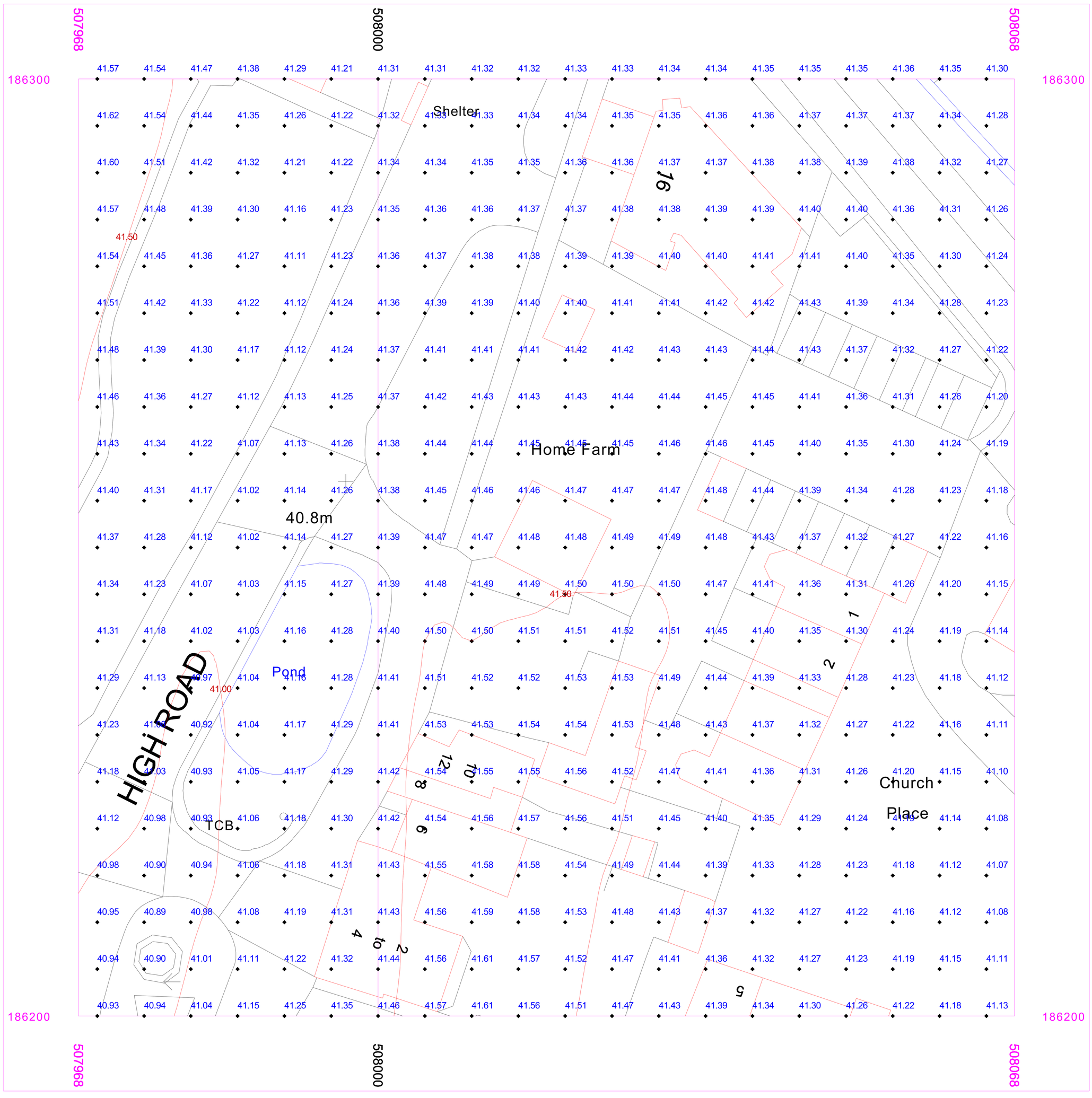

Serial number: 245208
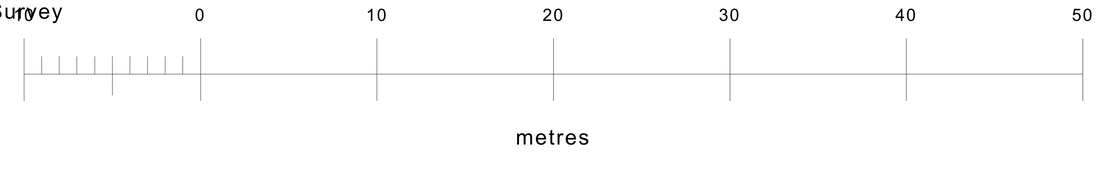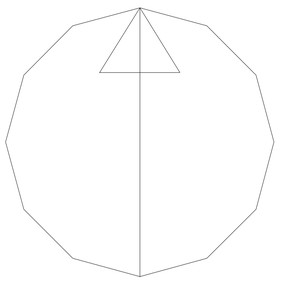
©Crown copyright and database right 2022
Ordnance Survey licence 100048957
Reproduction in whole or in part is prohibited
without the prior permission of Ordnance Survey