



© Crown copyright and Landmark Information Group Limited 2025. All Rights Reserved.



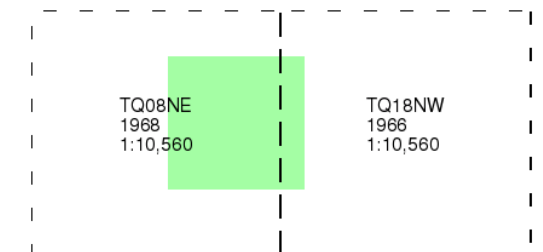
## Ordnance Survey Plan

Published 1966 - 1968

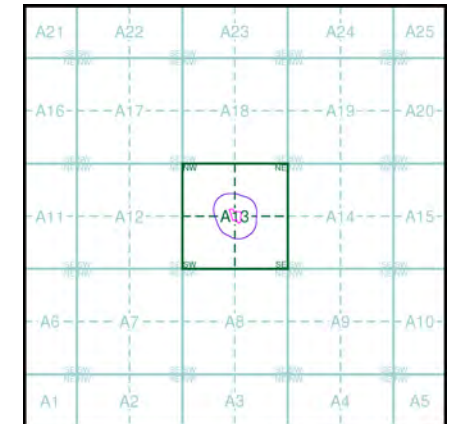
Source map scale - 1:10,000

The historical maps shown were reproduced from maps predominantly held at the scale adopted for England, Wales and Scotland in the 1840's. In 1854 the 1:2,500 scale was adopted for mapping urban areas; these maps were used to update the 1:10,560 maps. The published date given therefore is often some years later than the surveyed date. Before 1938, all OS maps were based on the Cassini Projection, with independent surveys of a single county or group of counties, giving rise to significant inaccuracies in outlying areas. In the late 1940's, a Provisional Edition was produced, which updated the 1:10,560 mapping from a number of sources. The maps appear unfinished - with all military camps and other strategic sites removed. These maps were initially overprinted with the National Grid. In 1970, the first 1:10,000 maps were produced using the Transverse Mercator Projection. The revision process continued until recently, with new editions appearing every 10 years or so for urban areas.

## Map Name(s) and Date(s)



## Historical Map - Slice A



## Order Details

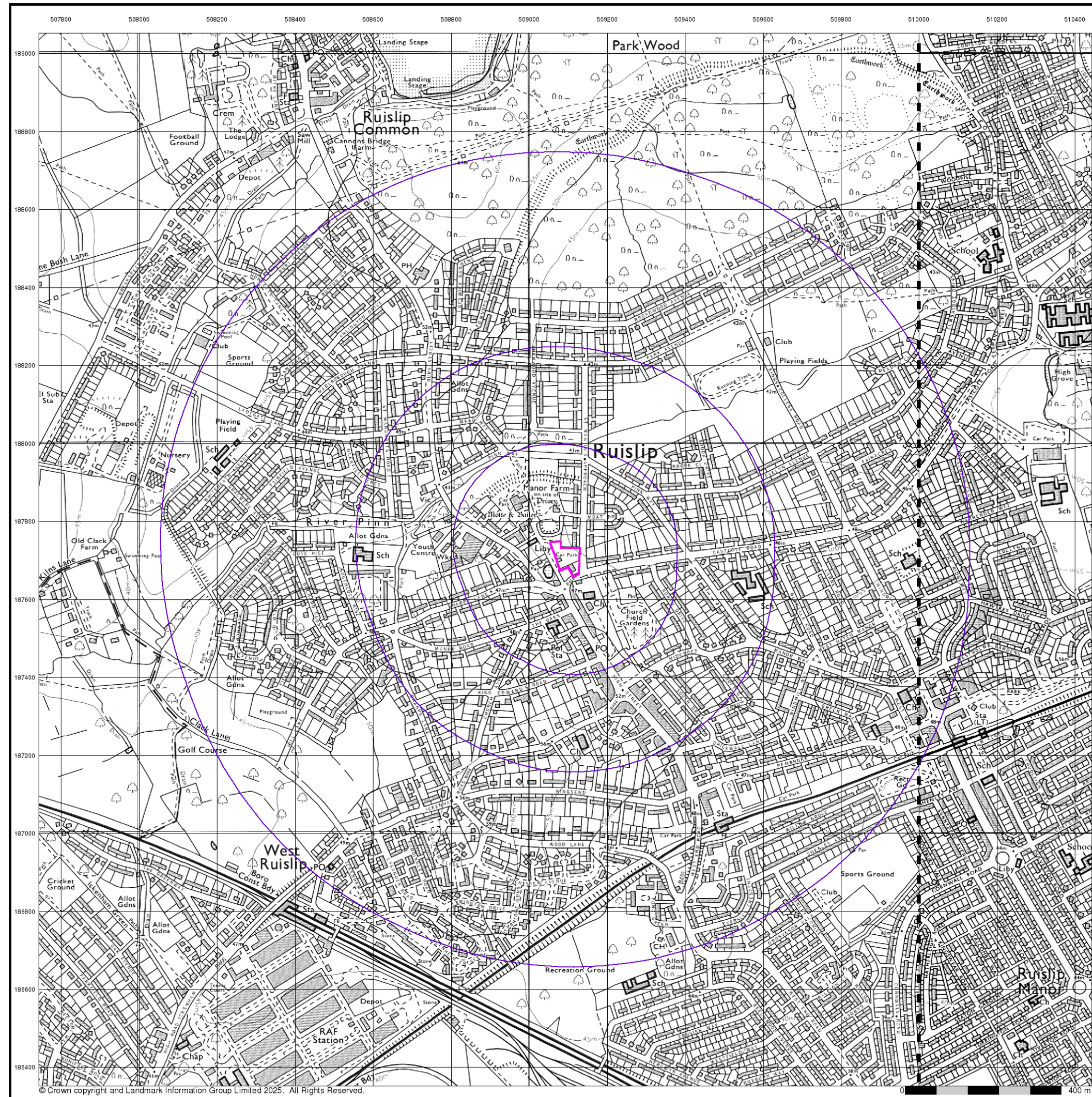
Order Number: 387328902\_1\_1  
Customer Ref: 22164  
National Grid Reference: 509100, 187710  
Slice: A  
Site Area (Ha): 0.41  
Search Buffer (m): 1000

## Site Details

Former CAB Site, 9 Eastcote Road, Ruislip, Greater London, HA4 8BD



Tel: 0844 844 9952  
Fax: 0844 844 9951  
Web: [www.envirocheck.co.uk](http://www.envirocheck.co.uk)



© Crown copyright and Landmark Information Group Limited 2025. All Rights Reserved.



## Ordnance Survey Plan

### Published 1975 - 1976

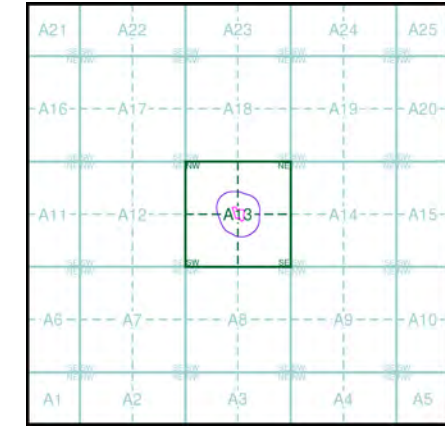
### Source map scale - 1:10,000

The historical maps shown were reproduced from maps predominantly held at the scale adopted for England, Wales and Scotland in the 1840's. In 1854 the 1:2,500 scale was adopted for mapping urban areas; these maps were used to update the 1:10,560 maps. The published date given therefore is often some years later than the surveyed date. Before 1938, all OS maps were based on the Cassini Projection, with independent surveys of a single county or group of counties, giving rise to significant inaccuracies in outlying areas. In the late 1940's, a Provisional Edition was produced, which updated the 1:10,560 mapping from a number of sources. The maps appear unfinished - with all military camps and other strategic sites removed. These maps were initially overprinted with the National Grid. In 1970, the first 1:10,000 maps were produced using the Transverse Mercator Projection. The revision process continued until recently, with new editions appearing every 10 years or so for urban areas.

### Map Name(s) and Date(s)

TQ08NE 1975 1:10,000	TQ18NW 1976 1:10,000
----------------------------	----------------------------

### Historical Map - Slice A



### Order Details

Order Number: 387328902\_1\_1  
Customer Ref: 22164  
National Grid Reference: 509100, 187710  
Slice: A  
Site Area (Ha): 0.41  
Search Buffer (m): 1000

### Site Details

Former CAB Site, 9 Eastcote Road, Ruislip, Greater London, HA4 8BD



Tel: 0844 844 9952  
Fax: 0844 844 9951  
Web: [www.envirocheck.co.uk](http://www.envirocheck.co.uk)



© Copyright Landmark Information Group Ltd. All Rights Reserved.



London

Published 1985

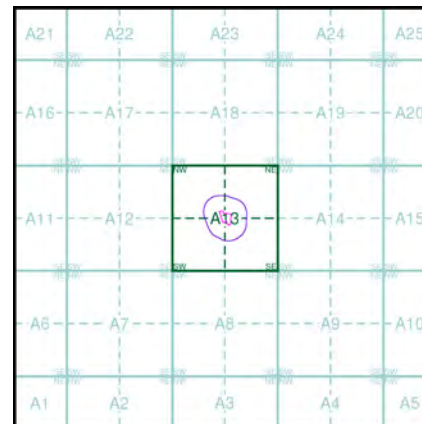
Source map scale - 1:25,000

These maps were produced by the Russian military during the Cold War between 1950 and 1997, and cover 103 towns and cities throughout the U.K. The maps are produced at 1:25,000, 1:10,000 and 1:5,000 scale, and show detailed land use, with colour-coded areas for development, green areas, and non-developed areas. Buildings are coloured black and important building uses (such as hospitals, post offices, factories etc.) are numbered, with a numbered key describing their use. They were produced by the Russians for the benefit of navigation, as well as strategic military sites and transport hubs, for use if they were to have invaded the U.K. The detailed information provided indicates that the areas were surveyed using land-based personnel, on the ground, in the cities that are mapped.

#### Map Name(s) and Date(s)

TC08 1985 1:25,000	TC18 1985 1:25,000
--------------------------	--------------------------

#### Russian Map - Slice A



#### Order Details

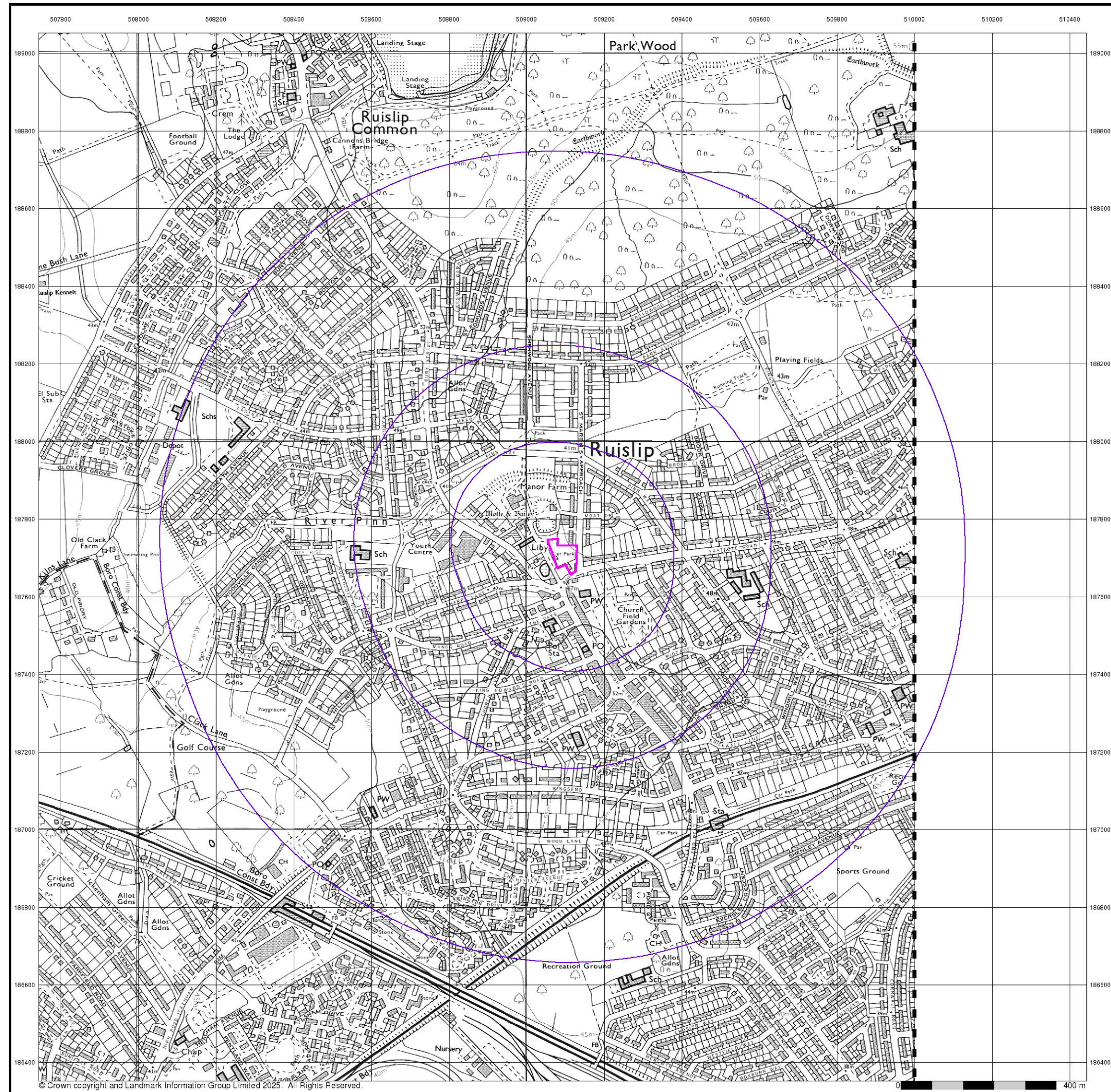
Order Number: 387328902\_1\_1  
Customer Ref: 22164  
National Grid Reference: 509100, 187710  
Slice: A  
Site Area (Ha): 0.41  
Search Buffer (m): 1000

#### Site Details

Former CAB Site, 9 Eastcote Road, Ruislip, Greater London, HA4 8BD



Tel: 0844 844 9952  
Fax: 0844 844 9951  
Web: www.envirocheck.co.uk



© Crown copyright and Landmark Information Group Limited 2025. All Rights Reserved.



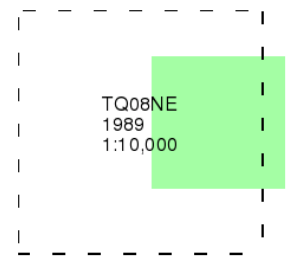
## Ordnance Survey Plan

### Published 1989

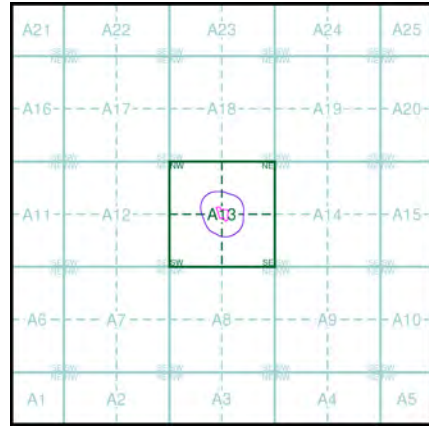
### Source map scale - 1:10,000

The historical maps shown were reproduced from maps predominantly held at the scale adopted for England, Wales and Scotland in the 1840's. In 1854 the 1:2,500 scale was adopted for mapping urban areas; these maps were used to update the 1:10,560 maps. The published date given therefore is often some years later than the surveyed date. Before 1938, all OS maps were based on the Cassini Projection, with independent surveys of a single county or group of counties, giving rise to significant inaccuracies in outlying areas. In the late 1940's, a Provisional Edition was produced, which updated the 1:10,560 mapping from a number of sources. The maps appear unfinished - with all military camps and other strategic sites removed. These maps were initially overprinted with the National Grid. In 1970, the first 1:10,000 maps were produced using the Transverse Mercator Projection. The revision process continued until recently, with new editions appearing every 10 years or so for urban areas.

### Map Name(s) and Date(s)



### Historical Map - Slice A



### Order Details

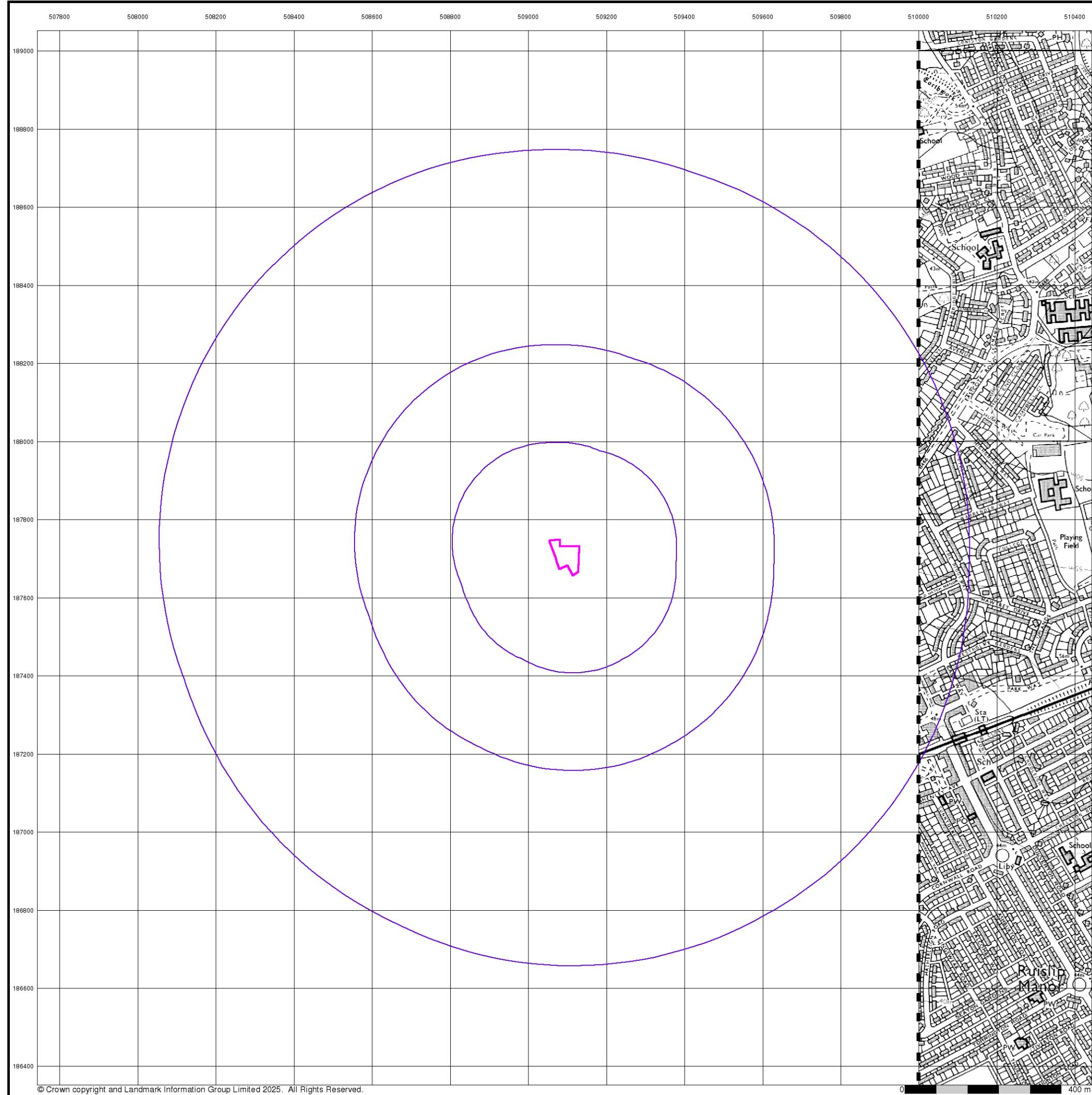
Order Number: 387328902\_1\_1  
Customer Ref: 22164  
National Grid Reference: 509100, 187710  
Slice: A  
Site Area (Ha): 0.41  
Search Buffer (m): 1000

### Site Details

Former CAB Site, 9 Eastcote Road, Ruislip, Greater London, HA4 8BD



Tel: 0844 844 9952  
Fax: 0844 844 9951  
Web: [www.envirocheck.co.uk](http://www.envirocheck.co.uk)



© Crown copyright and Landmark Information Group Limited 2025. All Rights Reserved.



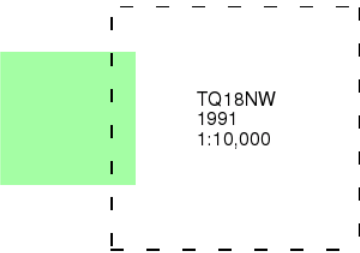
Ordnance Survey Plan

Published 1991

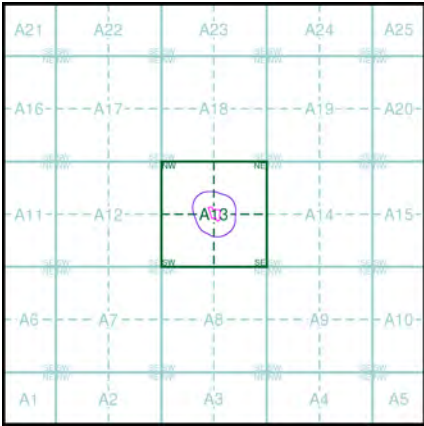
Source map scale - 1:10,000

The historical maps shown were reproduced from maps predominantly held at the scale adopted for England, Wales and Scotland in the 1840's. In 1854 the 1:2,500 scale was adopted for mapping urban areas; these maps were used to update the 1:10,560 maps. The published date given therefore is often some years later than the surveyed date. Before 1938, all OS maps were based on the Cassini Projection, with independent surveys of a single county or group of counties, giving rise to significant inaccuracies in outlying areas. In the late 1940's, a Provisional Edition was produced, which updated the 1:10,560 mapping from a number of sources. The maps appear unfinished - with all military camps and other strategic sites removed. These maps were initially overprinted with the National Grid. In 1970, the first 1:10,000 maps were produced using the Transverse Mercator Projection. The revision process continued until recently, with new editions appearing every 10 years or so for urban areas.

Map Name(s) and Date(s)



Historical Map - Slice A



Order Details

Order Number: 387328902\_1\_1  
Customer Ref: 22164  
National Grid Reference: 509100, 187710  
Slice: A  
Site Area (Ha): 0.41  
Search Buffer (m): 1000

Site Details

Former CAB Site, 9 Eastcote Road, Ruislip, Greater London, HA4 8BD



Tel: 0844 844 9952  
Fax: 0844 844 9951  
Web: www.envirocheck.co.uk



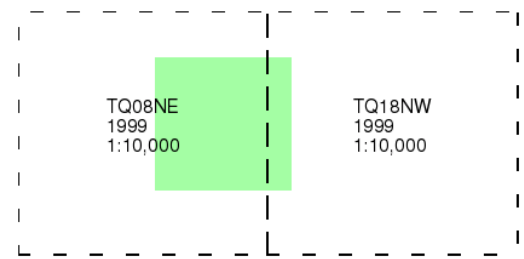
# 10k Raster Mapping

## Published 1999

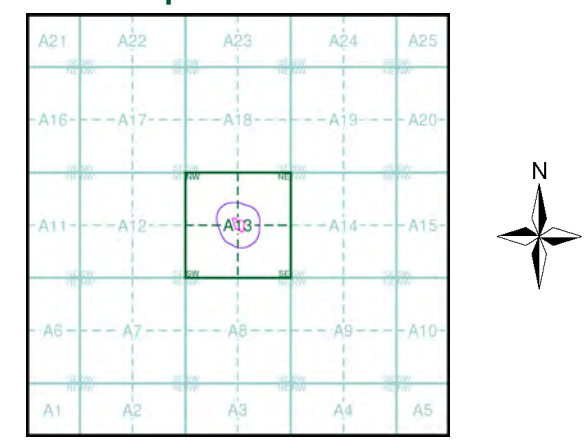
### Source map scale - 1:10,000

The historical maps shown were produced from the Ordnance Survey's 1:10,000 colour raster mapping. These maps are derived from Landplan which replaced the old 1:10,000 maps originally published in 1970. The data is highly detailed showing buildings, fences and field boundaries as well as all roads, tracks and paths. Road names are also included together with the relevant road number and classification. Boundary information depiction includes county, unitary authority, district, civil parish and constituency.

### Map Name(s) and Date(s)



### Historical Map - Slice A



### Order Details

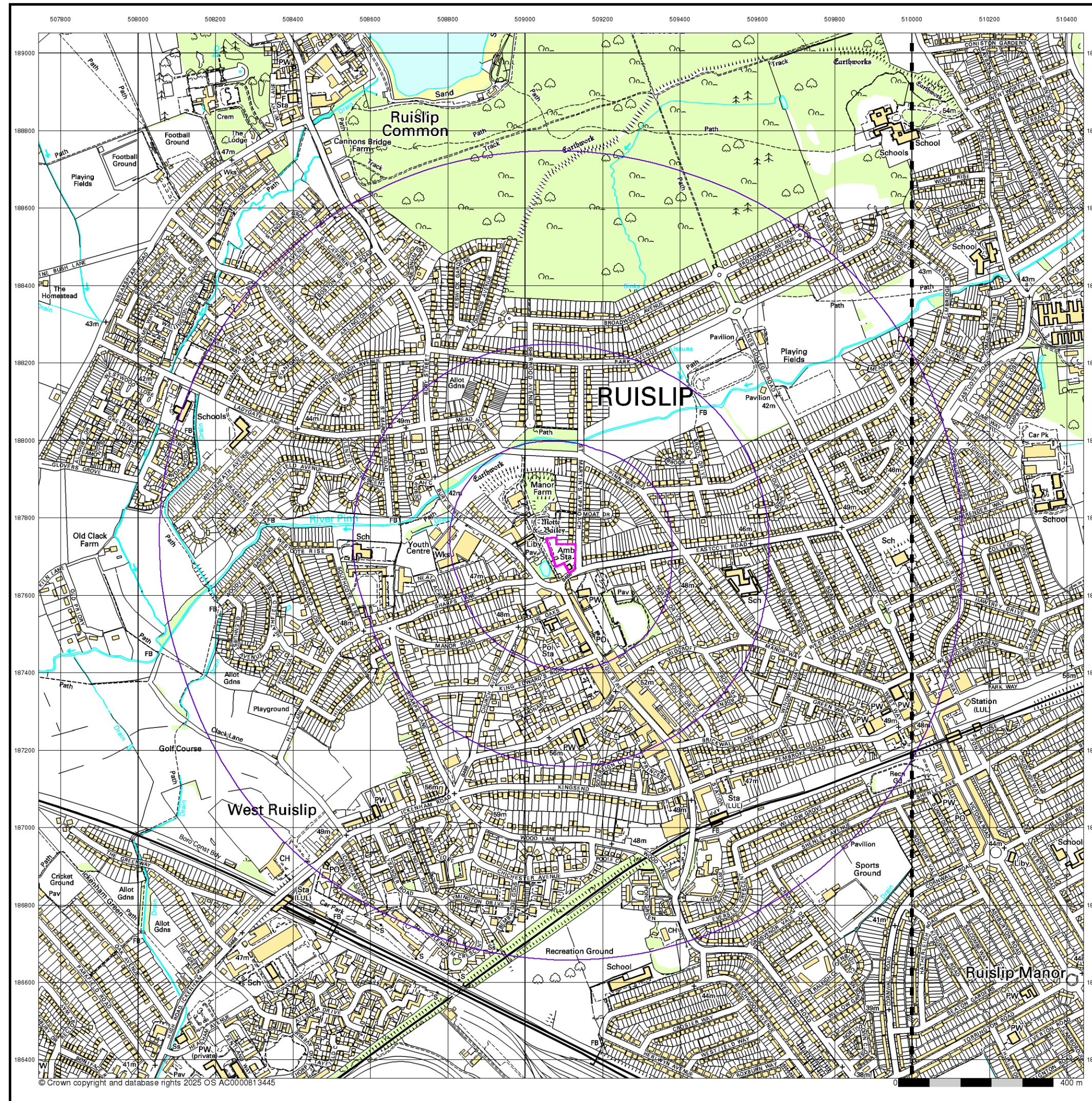
Order Number: 387328902\_1\_1  
Customer Ref: 22164  
National Grid Reference: 509100, 187710  
Slice: A  
Site Area (Ha): 0.41  
Search Buffer (m): 1000

### Site Details

Former CAB Site, 9 Eastcote Road, Ruislip, Greater London, HA4 8BD



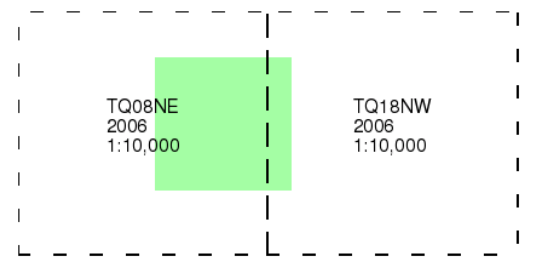
Tel: 0844 844 9952  
Fax: 0844 844 9951  
Web: [www.envirocheck.co.uk](http://www.envirocheck.co.uk)



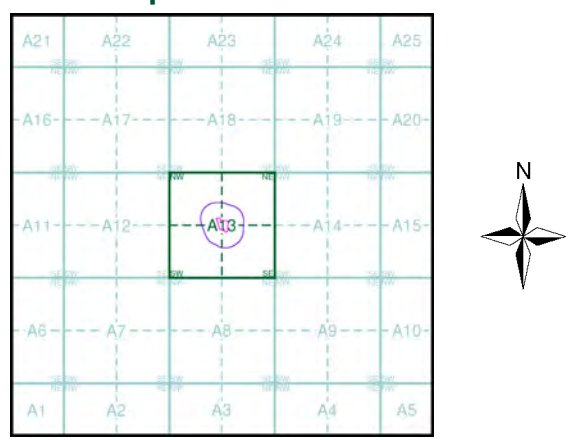
**10k Raster Mapping**  
**Published 2006**  
**Source map scale - 1:10,000**

The historical maps shown were produced from the Ordnance Survey's 1:10,000 colour raster mapping. These maps are derived from Landplan which replaced the old 1:10,000 maps originally published in 1970. The data is highly detailed showing buildings, fences and field boundaries as well as all roads, tracks and paths. Road names are also included together with the relevant road number and classification. Boundary information depiction includes county, unitary authority, district, civil parish and constituency.

**Map Name(s) and Date(s)**



**Historical Map - Slice A**



**Order Details**  
Order Number: 387328902\_1\_1  
Customer Ref: 22164  
National Grid Reference: 509100, 187710  
Slice: A  
Site Area (Ha): 0.41  
Search Buffer (m): 1000

**Site Details**  
Former CAB Site, 9 Eastcote Road, Ruislip, Greater London, HA4 8BD



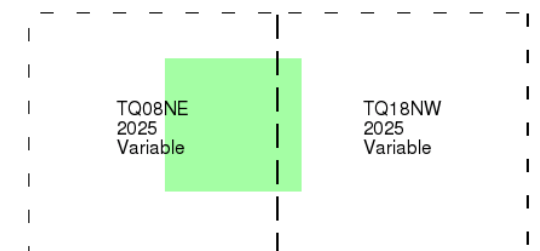
## VectorMap Local

Published 2025

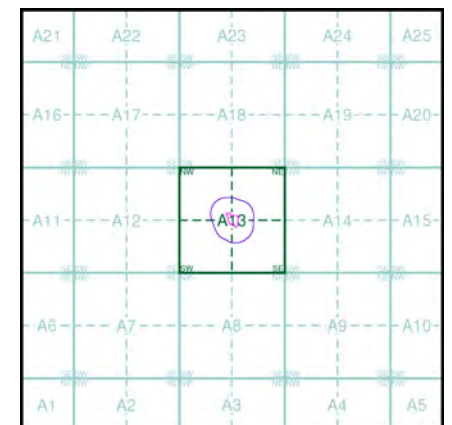
Source map scale - 1:10,000

VectorMap Local (Raster) is Ordnance Survey's highest detailed 'backdrop' mapping product. These maps are produced from OS's VectorMap Local, a simple vector dataset at a nominal scale of 1:10,000, covering the whole of Great Britain, that has been designed for creating graphical mapping. OS VectorMap Local is derived from large-scale information surveyed at 1:1250 scale (covering major towns and cities), 1:2500 scale (smaller towns, villages and developed rural areas), and 1:10 000 scale (mountain, moorland and river estuary areas).

## Map Name(s) and Date(s)



## Historical Map - Slice A



## Order Details

Order Number: 387328902\_1\_1  
Customer Ref: 22164  
National Grid Reference: 509100, 187710  
Slice: A  
Site Area (Ha): 0.41  
Search Buffer (m): 1000

## Site Details

Former CAB Site, 9 Eastcote Road, Ruislip, Greater London, HA4 8BD



Tel: 0844 844 9952  
Fax: 0844 844 9951  
Web: www.envirocheck.co.uk

## **Appendix B    Landmark Envirocheck Report**

# Envirocheck<sup>®</sup> Report:

## Datasheet

### Order Details:

**Order Number:**

387328902\_1\_1

**Customer Reference:**

22164

**National Grid Reference:**

509100, 187710

**Slice:**

A

**Site Area (Ha):**

0.41

**Search Buffer (m):**

1000

### Site Details:

Former CAB Site  
9 Eastcote Road  
Ruislip  
Greater London  
HA4 8BD

### Client Details:

Mr N Lambert  
Soils Ltd  
Newton House  
Cross Road  
Tadworth  
Surrey  
KT20 5SR

### Prepared For:

Soils Limited  
Newton House  
Cross Road  
Tadworth  
KENT  
KT20 5SR

Report Section	Page Number
Summary	-
Agency & Hydrological	1
Waste	22
Hazardous Substances	-
Geological	23
Industrial Land Use	28
Sensitive Land Use	41
Data Currency	42
Data Suppliers	49
Useful Contacts	50

## Introduction

The Environment Act 1995 has made site sensitivity a key issue, as the legislation pays as much attention to the pathways by which contamination could spread, and to the vulnerable targets of contamination, as it does the potential sources of contamination. For this reason, Landmark's Site Sensitivity maps and Datasheet(s) place great emphasis on statutory data provided by the Environment Agency/Natural Resources Wales and the Scottish Environment Protection Agency; it also incorporates data from Natural England (and the Scottish and Welsh equivalents) and Local Authorities; and highlights hydrogeological features required by environmental and geotechnical consultants. It does not include any information concerning past uses of land. The datasheet is produced by querying the Landmark database to a distance defined by the client from a site boundary provided by the client. In this datasheet the National Grid References (NGRs) are rounded to the nearest 10m in accordance with Landmark's agreements with a number of Data Suppliers.

## Copyright Notice

© Landmark Information Group Limited 2025. The Copyright on the information and data and its format as contained in this Envirocheck® Report ("Report") is the property of Landmark Information Group Limited ("Landmark") and several other Data Providers, including (but not limited to) Ordnance Survey, British Geological Survey, the Environment Agency/Natural Resources Wales and Natural England, and must not be reproduced in whole or in part by photocopying or any other method. The Report is supplied under Landmark's Terms and Conditions accepted by the Customer. A copy of Landmark's Terms and Conditions can be found with the Index Map for this report. Additional copies of the Report may be obtained from Landmark, subject to Landmark's charges in force from time to time. The Copyright, design rights and any other intellectual rights shall remain the exclusive property of Landmark and /or other Data providers, whose Copyright material has been included in this Report. © Environment Agency & United Kingdom Research and Innovation 2025. © Natural Resources Wales & United Kingdom Research and Innovation 2025.

## Natural England Copyright Notice

Site of Special Scientific Interest, National Nature Reserve, Ramsar, Special Protection Area, Special Conservation Area, Marine Nature Reserve data (derived from Ordnance Survey 1:10000 raster) is provided by, and used with the permission of, Natural England who retain the copyright and Intellectual Property Rights for the data.

## Scottish Natural Heritage Copyright

Contains SNH information licensed under the Open Government Licence v3.0.

## Ove Arup Copyright Notice

The Mining Instability data was obtained on licence from Ove Arup & Partners Limited (for further information, contact mining.review@arup.com). No reproduction or further use of such Data is to be made without the prior written consent of Ove Arup & Partners Limited. The supplied Mining Instability data is derived from publicly available records and other third party sources and neither Ove Arup & Partners nor Landmark warrant the accuracy or completeness of such information or data.

## Stantec Copyright Notice

The cavity data presented has been extracted from the PBA (now Stantec UK Ltd) enhanced version of the original DEFRA national cavity databases. Stantec UK Ltd retain the copyright & intellectual property rights in the data. Whilst all reasonable efforts are made to check that the information contained in the cavity databases is accurate we do not warrant that the data is complete or error free. The information is based upon our own researches and those collated from a number of external sources and is continually being augmented and updated by Stantec UK Ltd. In no event shall Stantec UK Ltd or Landmark be liable for any loss or damage including, without limitation, indirect or consequential loss or damage arising from the use of this data.

## Radon Potential dataset Copyright Notice

Information supplied from a joint dataset compiled by The British Geological Survey and Public Health England. The probability result is only valid for properties above ground. All basement and cellar areas are considered to be at additional risk from high radon levels. If an underground room such as a cellar or basement makes up part of the living or working accommodation, the property should be tested regardless of Radon Affected Area status.

## Natural Resources Wales Copyright Notice

Contains Natural Resources Wales information © Natural Resources Wales and Database Right. All rights Reserved. Contains Ordnance Survey Data. Ordnance Survey Licence number 100019741. Crown Copyright and Database Right. Contains Natural Resources Wales information © Natural Resources Wales and Database Right. All rights Reserved. Some features of this information are based on digital spatial data licensed from the Centre for Ecology & Hydrology © NERC (CEH). Defra, Met Office and DARD Rivers Agency © Crown copyright. © Cranfield University. © James Hutton Institute. Contains OS data © Crown copyright and database right 2025. Land & Property Services © Crown copyright and database right.

## Report Version v53.0

Data Type	Page Number	On Site	0 to 250m	251 to 500m	501 to 1000m (*up to 2000m)
<b>Agency &amp; Hydrological</b>					
BGS Groundwater Flooding Susceptibility	pg 1		Yes	Yes	n/a
Contaminated Land Register Entries and Notices					
Discharge Consents	pg 1				2
Prosecutions					
Enforcement and Prohibition Notices					
Integrated Pollution Controls					
Integrated Pollution Prevention And Control					
Local Authority Integrated Pollution Prevention And Control					
Local Authority Pollution Prevention and Controls	pg 1		1	2	2
Local Authority Pollution Prevention and Control Enforcements					
Nearest Surface Water Feature	pg 2		Yes		
Pollution Incidents to Controlled Waters	pg 2			10	11
Historical Prosecutions					
Registered Radioactive Substances					
Substantiated Pollution Incident Register	pg 5				1
Water Abstractions	pg 6				(*46)
Water Industry Act Referrals					
Groundwater Vulnerability Map	pg 17	Yes	n/a	n/a	n/a
Groundwater Vulnerability - Soluble Rock Risk			n/a	n/a	n/a
Groundwater Vulnerability - Local Information			n/a	n/a	n/a
Bedrock Aquifer Designations	pg 17	Yes	n/a	n/a	n/a
Superficial Aquifer Designations			n/a	n/a	n/a
Source Protection Zones	pg 17	1		1	1
Extreme Flooding from Rivers or Sea without Defences	pg 18		Yes	n/a	n/a
Flooding from Rivers or Sea without Defences	pg 18		Yes	n/a	n/a
Areas Benefiting from Flood Defences				n/a	n/a
Flood Water Storage Areas				n/a	n/a
Flood Defences				n/a	n/a
OS Water Network Lines	pg 19		5	5	12
Water Framework Directive - Catchment	pg 21	Yes		Yes	
Water Framework Directive - Groundwater	pg 21		Yes		
Water Framework Directive - Surface Waters	pg 21		Yes		

Data Type	Page Number	On Site	0 to 250m	251 to 500m	501 to 1000m (*up to 2000m)
<b>Waste</b>					
BGS Recorded Landfill Sites					
Historical Landfill Sites					
Integrated Pollution Control Registered Waste Sites					
Licensed Waste Management Facilities (Landfill Boundaries)					
Licensed Waste Management Facilities (Locations)					
Local Authority Landfill Coverage	pg 22	1	n/a	n/a	n/a
Local Authority Recorded Landfill Sites					
Potentially Infilled Land (Non-Water)					
Potentially Infilled Land (Water)	pg 22			3	3
Registered Landfill Sites					
Registered Waste Transfer Sites					
Registered Waste Treatment or Disposal Sites					
<b>Hazardous Substances</b>					
Control of Major Accident Hazards Sites (COMAH)					
Explosive Sites					
Notification of Installations Handling Hazardous Substances (NIHHS)					
Planning Hazardous Substance Consents					
Planning Hazardous Substance Enforcements					

Data Type	Page Number	On Site	0 to 250m	251 to 500m	501 to 1000m (*up to 2000m)
<b>Geological</b>					
BGS 1:625,000 Solid Geology	pg 23	Yes	n/a	n/a	n/a
BGS Estimated Soil Chemistry	pg 23		Yes		
BGS Recorded Mineral Sites					
BGS Urban Soil Chemistry	pg 23		Yes	Yes	Yes
BGS Urban Soil Chemistry Averages	pg 26	Yes			
CBSCB Compensation District			n/a	n/a	n/a
Coal Mining Affected Areas			n/a	n/a	n/a
Mining Instability			n/a	n/a	n/a
Man-Made Mining Cavities					
Natural Cavities					
Non Coal Mining Areas of Great Britain	pg 26	Yes	Yes	n/a	n/a
Potential for Collapsible Ground Stability Hazards	pg 26	Yes	Yes	n/a	n/a
Potential for Compressible Ground Stability Hazards	pg 26		Yes	n/a	n/a
Potential for Ground Dissolution Stability Hazards				n/a	n/a
Potential for Landslide Ground Stability Hazards	pg 27	Yes		n/a	n/a
Potential for Running Sand Ground Stability Hazards	pg 27	Yes	Yes	n/a	n/a
Potential for Shrinking or Swelling Clay Ground Stability Hazards	pg 27	Yes	Yes	n/a	n/a
Radon Potential - Radon Affected Areas			n/a	n/a	n/a
Radon Potential - Radon Protection Measures			n/a	n/a	n/a
<b>Industrial Land Use</b>					
Contemporary Trade Directory Entries	pg 28		16	33	59
Fuel Station Entries	pg 37			1	1
Points of Interest - Commercial Services	pg 37		2	4	13
Points of Interest - Education and Health					
Points of Interest - Manufacturing and Production	pg 39		3		1
Points of Interest - Public Infrastructure	pg 39		3	5	4
Points of Interest - Recreational and Environmental	pg 40		3		3
Underground Electrical Cables					

Data Type	Page Number	On Site	0 to 250m	251 to 500m	501 to 1000m (*up to 2000m)
<b>Sensitive Land Use</b>					
Ancient Woodland	pg 41				1
Areas of Adopted Green Belt	pg 41				3
Areas of Unadopted Green Belt					
Areas of Outstanding Natural Beauty					
Environmentally Sensitive Areas					
Forest Parks					
Local Nature Reserves					
Marine Nature Reserves					
National Nature Reserves	pg 41				1
National Parks					
Nitrate Sensitive Areas					
Nitrate Vulnerable Zones	pg 41	1			
Ramsar Sites					
Sites of Special Scientific Interest	pg 41				1
Special Areas of Conservation					
Special Protection Areas					
World Heritage Sites					

Map ID	Details	Quadrant Reference (Compass Direction)	Estimated Distance From Site	Contact	NGR
	<b>BGS Groundwater Flooding Susceptibility</b> Flooding Type: Potential for Groundwater Flooding to Occur at Surface	A13NE (NE)	138	1	509200 187850
	<b>BGS Groundwater Flooding Susceptibility</b> Flooding Type: Potential for Groundwater Flooding to Occur at Surface	A12NE (W)	305	1	508750 187750
1	<b>Discharge Consents</b> Operator: Thames Water Utilities Ltd Property Type: PUMPING STATION ON SEWERAGE NETWORK (WATER COMPANY) Location: West Ruislip Authority: Environment Agency, Thames Region Catchment Area: Not Supplied Reference: Temp.2208 Permit Version: 2 Effective Date: 3rd September 2010 Issued Date: 3rd September 2010 Revocation Date: 19th August 2014 Discharge Type: Sewage Discharges - Pumping Station - Water Company Discharge: Freshwater Stream/River Environment: Receiving Water: Ickenham Stream <b>Status: Surrendered under EPR 2010</b> Positional Accuracy: Located by supplier to within 100m	A7SE (SW)	890	2	508500 187000
1	<b>Discharge Consents</b> Operator: Thames Water Utilities Ltd Property Type: PUMPING STATION ON SEWERAGE NETWORK (WATER COMPANY) Location: West Ruislip Authority: Environment Agency, Thames Region Catchment Area: Not Supplied Reference: Temp.2208 Permit Version: 1 Effective Date: 2nd November 1989 Issued Date: 2nd November 1989 Revocation Date: 2nd September 2010 Discharge Type: Sewage Discharges - Pumping Station - Water Company Discharge: Freshwater Stream/River Environment: Receiving Water: Ickenham Stream <b>Status: Temporary Consents (Water Act 1989, Section 113)</b> Positional Accuracy: Located by supplier to within 100m	A7SE (SW)	890	2	508500 187000
2	<b>Local Authority Pollution Prevention and Controls</b> Name: Swift One Hour Dry Cleaners Location: 42 High Street, Ruislip, Middlesex, Ha4 7an Authority: London Borough of Hillingdon, Environmental Health Department Permit Reference: EPA/DC/014 Dated: Not Supplied Process Type: Local Authority Pollution Prevention and Control Description: PG6/46 Dry cleaning <b>Status: Permitted</b> Positional Accuracy: Manually positioned to the address or location	A13SE (S)	171	3	509144 187489
3	<b>Local Authority Pollution Prevention and Controls</b> Name: Midcroft Garage Location: Midcroft Road, Ruislip, Ha4 7bh Authority: London Borough of Hillingdon, Environmental Health Department Permit Reference: Not Supplied Dated: Not Supplied Process Type: Local Authority Pollution Prevention and Control Description: PG1/14 Petrol filling station <b>Status: Site Closed</b> Positional Accuracy: Located by supplier to within 10m	A13SE (SE)	288	3	509263 187411
4	<b>Local Authority Pollution Prevention and Controls</b> Name: Swift One Hour Dry Cleaners Location: 98 High Street, Ruislip, Ha4 8ls Authority: London Borough of Hillingdon, Environmental Health Department Permit Reference: EPA/DC/014 Dated: Not Supplied Process Type: Local Authority Pollution Prevention and Control Description: PG6/46 Dry cleaning <b>Status: Permitted</b> Positional Accuracy: Manually positioned to the address or location	A8NE (SE)	372	3	509266 187318

Map ID	Details	Quadrant Reference (Compass Direction)	Estimated Distance From Site	Contact	NGR
5	<b>Local Authority Pollution Prevention and Controls</b> Name: Le Valet Aka Hurricane Dry Cleaners Location: 131 High Street, Ruislip, Ha4 8jy Authority: London Borough of Hillingdon, Environmental Health Department Permit Reference: EPA/DC/004 Dated: 25th October 2007 Process Type: Local Authority Pollution Prevention and Control Description: PG6/46 Dry cleaning <b>Status: Permitted</b> Positional Accuracy: Manually positioned to the address or location	A8NE (SE)	544	3	509405 187198
6	<b>Local Authority Pollution Prevention and Controls</b> Name: Certek Ltd Location: Gul4 141 Ickenham Service Station, Ickenham Road, Ruslip, Ha4 7dh Authority: London Borough of Hillingdon, Environmental Health Department Permit Reference: EPA/SS/1/051/04/2003 Dated: Not Supplied Process Type: Local Authority Pollution Prevention and Control Description: PG1/14 Petrol filling station <b>Status: Permitted</b> Positional Accuracy: Manually positioned to the address or location	A7SE (SW)	885	3	508556 186961
	<b>Nearest Surface Water Feature</b>	A13SW (SW)	17	-	509058 187683
7	<b>Pollution Incidents to Controlled Waters</b> Property Type: Not Given Location: RUISLIP Authority: Environment Agency, Thames Region Pollutant: Oils - Unknown Note: Not Supplied Incident Date: 9th September 1997 Incident Reference: THN11997029471 Catchment Area: Not Given Receiving Water: Not Given Cause of Incident: Not Given Incident Severity: Category 3 - Minor Incident Positional Accuracy: Located by supplier to within 100m	A13NE (N)	253	2	509100 188000
8	<b>Pollution Incidents to Controlled Waters</b> Property Type: Not Given Location: Bury Street, RUISLIP Authority: Environment Agency, Thames Region Pollutant: Oils - Unknown Note: Yes Incident Date: Not Supplied Incident Reference: N1900433 Catchment Area: Not Given Receiving Water: Not Given Cause of Incident: Not Given Incident Severity: Category 3 - Minor Incident Positional Accuracy: Located by supplier to within 100m	A13NW (W)	262	2	508800 187800
9	<b>Pollution Incidents to Controlled Waters</b> Property Type: Not Given Location: RUISLIP Authority: Environment Agency, Thames Region Pollutant: Miscellaneous - Urban Runoff Note: Confirmed As A Pollution Incident Incident Date: 23rd December 1993 Incident Reference: N1930394 Catchment Area: Not Given Receiving Water: Not Given Cause of Incident: Not Given Incident Severity: Category 3 - Minor Incident Positional Accuracy: Located by supplier to within 100m	A13NE (N)	278	2	509200 188000
10	<b>Pollution Incidents to Controlled Waters</b> Property Type: Not Given Location: RUISLIP Authority: Environment Agency, Thames Region Pollutant: Oils - Unknown Note: Not Supplied Incident Date: 4th December 1998 Incident Reference: THNE1998041289 Catchment Area: Not Given Receiving Water: Not Given Cause of Incident: Not Given Incident Severity: Category 3 - Minor Incident Positional Accuracy: Located by supplier to within 100m	A13NW (NW)	299	2	508800 187900

Map ID	Details	Quadrant Reference (Compass Direction)	Estimated Distance From Site	Contact	NGR
11	<b>Pollution Incidents to Controlled Waters</b> Property Type: Not Given Location: RUISLIP Authority: Environment Agency, Thames Region Pollutant: Unknown Sewage Note: Confirmed As A Pollution Incident Incident Date: 21st August 1995 Incident Reference: N1950468 Catchment Area: Not Given Receiving Water: Not Given Cause of Incident: Not Given Incident Severity: Category 3 - Minor Incident Positional Accuracy: Located by supplier to within 100m	A12SE (W)	358	2	508700 187700
12	<b>Pollution Incidents to Controlled Waters</b> Property Type: Not Given Location: Bury Street, RUISLIP Authority: Environment Agency, Thames Region Pollutant: Chemicals - Unknown Note: Confirmed As A Pollution Incident Incident Date: 2nd April 1992 Incident Reference: N1920197 Catchment Area: Not Given Receiving Water: Not Given Cause of Incident: Not Given Incident Severity: Category 3 - Minor Incident Positional Accuracy: Located by supplier to within 100m	A12NE (W)	359	2	508700 187795
12	<b>Pollution Incidents to Controlled Waters</b> Property Type: Not Given Location: RUISLIP Authority: Environment Agency, Thames Region Pollutant: Chemicals - Unknown Note: Confirmed As A Pollution Incident Incident Date: 18th May 1991 Incident Reference: N1910259 Catchment Area: Not Given Receiving Water: Not Given Cause of Incident: Not Given Incident Severity: Category 3 - Minor Incident Positional Accuracy: Located by supplier to within 100m	A12NE (W)	360	2	508700 187800
13	<b>Pollution Incidents to Controlled Waters</b> Property Type: Not Given Location: Hampton Court Authority: Environment Agency, Thames Region Pollutant: Oils - Unknown Note: Confirmed As A Pollution Incident Incident Date: 23rd September 1993 Incident Reference: S1930403 Catchment Area: Not Given Receiving Water: Not Given Cause of Incident: Not Given Incident Severity: Category 3 - Minor Incident Positional Accuracy: Located by supplier to within 100m	A14SW (SE)	458	2	509500 187400
14	<b>Pollution Incidents to Controlled Waters</b> Property Type: Not Given Location: RUISLIP Authority: Environment Agency, Thames Region Pollutant: Chemicals - Unknown Note: Confirmed As A Pollution Incident Incident Date: 19th March 1992 Incident Reference: N1920163 Catchment Area: Not Given Receiving Water: Not Given Cause of Incident: Not Given Incident Severity: Category 3 - Minor Incident Positional Accuracy: Located by supplier to within 100m	A12NE (W)	458	2	508600 187795
14	<b>Pollution Incidents to Controlled Waters</b> Property Type: Not Given Location: RUISLIP Authority: Environment Agency, Thames Region Pollutant: Chemicals - Unknown Note: Confirmed As A Pollution Incident Incident Date: 10th June 1991 Incident Reference: N1910313 Catchment Area: Not Given Receiving Water: Not Given Cause of Incident: Not Given Incident Severity: Category 3 - Minor Incident Positional Accuracy: Located by supplier to within 100m	A12NE (W)	459	2	508600 187800

Map ID	Details	Quadrant Reference (Compass Direction)	Estimated Distance From Site	Contact	NGR
15	<b>Pollution Incidents to Controlled Waters</b> Property Type: Not Given Location: RUISLIP Authority: Environment Agency, Thames Region Pollutant: Oils - Unknown Note: Confirmed As A Pollution Incident Incident Date: 17th March 1991 Incident Reference: N1910131 Catchment Area: Not Given Receiving Water: Not Given Cause of Incident: Not Given Incident Severity: Category 3 - Minor Incident Positional Accuracy: Located by supplier to within 100m	A19SW (NE)	597	2	509500 188200
16	<b>Pollution Incidents to Controlled Waters</b> Property Type: Not Given Location: RUISLIP Authority: Environment Agency, Thames Region Pollutant: Miscellaneous - Unknown Note: Confirmed As A Pollution Incident Incident Date: 17th December 1995 Incident Reference: N1950656 Catchment Area: Not Given Receiving Water: Not Given Cause of Incident: Not Given Incident Severity: Category 3 - Minor Incident Positional Accuracy: Located by supplier to within 100m	A19SW (NE)	660	2	509600 188195
16	<b>Pollution Incidents to Controlled Waters</b> Property Type: Not Given Location: RUISLIP Authority: Environment Agency, Thames Region Pollutant: Miscellaneous - Unknown Note: Confirmed As A Pollution Incident Incident Date: 10th June 1994 Incident Reference: N1940218 Catchment Area: Not Given Receiving Water: Not Given Cause of Incident: Not Given Incident Severity: Category 3 - Minor Incident Positional Accuracy: Located by supplier to within 100m	A19SW (NE)	664	2	509600 188200
16	<b>Pollution Incidents to Controlled Waters</b> Property Type: Not Given Location: Kings College Road, RUISLIP Authority: Environment Agency, Thames Region Pollutant: Miscellaneous - Other Note: Not Supplied Incident Date: 3rd March 1996 Incident Reference: N1960091 Catchment Area: Not Given Receiving Water: Not Given Cause of Incident: Not Given Incident Severity: Category 3 - Minor Incident Positional Accuracy: Located by supplier to within 100m	A19SW (NE)	700	2	509600 188250
17	<b>Pollution Incidents to Controlled Waters</b> Property Type: Not Given Location: Kings College, RUISLIP Authority: Environment Agency, Thames Region Pollutant: Oils - Unknown Note: Confirmed incident Incident Date: 19th May 1999 Incident Reference: THNE1999043060 Catchment Area: Not Given Receiving Water: Not Given Cause of Incident: Not Given Incident Severity: Category 3 - Minor Incident Positional Accuracy: Located by supplier to within 10m	A19SW (NE)	735	2	509700 188195
17	<b>Pollution Incidents to Controlled Waters</b> Property Type: Not Given Location: Meadow Close, RUISLIP Authority: Environment Agency, Thames Region Pollutant: Unknown Sewage Note: Confirmed As A Pollution Incident Incident Date: 15th September 1989 Incident Reference: N1890484 Catchment Area: Not Given Receiving Water: Not Given Cause of Incident: Not Given Incident Severity: Category 2 - Significant Incident Positional Accuracy: Located by supplier to within 100m	A19SW (NE)	738	2	509700 188200

Map ID	Details	Quadrant Reference (Compass Direction)	Estimated Distance From Site	Contact	NGR
18	<b>Pollution Incidents to Controlled Waters</b> Property Type: Not Given Location: RUISLIP Authority: Environment Agency, Thames Region Pollutant: Unknown Sewage Note: Confirmed As A Pollution Incident Incident Date: 26th August 1993 Incident Reference: N1930284 Catchment Area: Not Given Receiving Water: Not Given Cause of Incident: Not Given Incident Severity: Category 3 - Minor Incident Positional Accuracy: Located by supplier to within 100m	A12SW (W)	757	2	508300 187700
19	<b>Pollution Incidents to Controlled Waters</b> Property Type: Not Given Location: Hill Rise, ICKENHAM Authority: Environment Agency, Thames Region Pollutant: Unknown Sewage Note: Not Supplied Incident Date: 9th June 1997 Incident Reference: THN11997032570 Catchment Area: Not Given Receiving Water: Not Given Cause of Incident: Not Given Incident Severity: Category 3 - Minor Incident Positional Accuracy: Located by supplier to within 100m	A7NW (SW)	777	2	508400 187300
20	<b>Pollution Incidents to Controlled Waters</b> Property Type: Not Given Location: RUISLIP Authority: Environment Agency, Thames Region Pollutant: Miscellaneous - Unknown Note: Confirmed As A Pollution Incident Incident Date: 20th September 1992 Incident Reference: N1920492 Catchment Area: Not Given Receiving Water: Not Given Cause of Incident: Not Given Incident Severity: Category 3 - Minor Incident Positional Accuracy: Located by supplier to within 100m	A19SW (NE)	805	2	509700 188300
21	<b>Pollution Incidents to Controlled Waters</b> Property Type: Not Given Location: Behind 10 Meadow Close Authority: Environment Agency, Thames Region Pollutant: Unknown Sewage Note: Confirmed As A Pollution Incident Incident Date: 7th September 1989 Incident Reference: N1890468 Catchment Area: Not Given Receiving Water: Not Given Cause of Incident: Not Given Incident Severity: Category 2 - Significant Incident Positional Accuracy: Located by supplier to within 100m	A19SE (NE)	818	2	509800 188200
22	<b>Pollution Incidents to Controlled Waters</b> Property Type: Not Given Location: Woodville Gardens Authority: Environment Agency, Thames Region Pollutant: Oils - Unknown Note: Confirmed As A Pollution Incident Incident Date: 5th October 1989 Incident Reference: N1890529 Catchment Area: Not Given Receiving Water: Not Given Cause of Incident: Not Given Incident Severity: Category 3 - Minor Incident Positional Accuracy: Located by supplier to within 100m	A12SW (W)	867	2	508200 187600
23	<b>Substantiated Pollution Incident Register</b> Authority: Environment Agency - Thames Region, North East Area Incident Date: 15th October 2010 Incident Reference: 831305 Water Impact: Category 4 - No Impact Air Impact: Category 2 - Significant Incident Land Impact: Category 4 - No Impact Positional Accuracy: Located by supplier to within 10m Pollutant: Atmospheric Pollutants And Effects: Other Atmospheric Pollutant Or Effect	A12NW (W)	881	2	508175 187777

Map ID	Details	Quadrant Reference (Compass Direction)	Estimated Distance From Site	Contact	NGR
	<b>Water Abstractions</b> Operator: Barhale Limited Licence Number: Th/039/0028/077 Permit Version: 1 Location: Ej7 Authority: Environment Agency, Thames Region Abstraction: Construction:Dewatering Abstraction Type: Water may be abstracted from a single point Source: Groundwater Daily Rate (m3): Not Supplied Yearly Rate (m3): Not Supplied Details: Not Supplied Authorised Start: 01 April Authorised End: 31 March Permit Start Date: 24th June 2022 Permit End Date: Not Supplied Positional Accuracy: Located by supplier to within 10m	A6NE (W)	1169	2	507974 187293
	<b>Water Abstractions</b> Operator: Barhale Limited Licence Number: Th/039/0028/075 Permit Version: 1 Location: Ej7 Authority: Environment Agency, Thames Region Abstraction: Construction:Dewatering Abstraction Type: Water may be abstracted from a single point Source: Groundwater Daily Rate (m3): Not Supplied Yearly Rate (m3): Not Supplied Details: Not Supplied Authorised Start: 01 April Authorised End: 31 March Permit Start Date: 4th May 2022 Permit End Date: Not Supplied Positional Accuracy: Located by supplier to within 10m	A6NE (W)	1169	2	507974 187293
	<b>Water Abstractions</b> Operator: Barhale Limited Licence Number: Th/039/0028/077 Permit Version: 1 Location: Ej6 Authority: Environment Agency, Thames Region Abstraction: Construction:Dewatering Abstraction Type: Water may be abstracted from a single point Source: Groundwater Daily Rate (m3): Not Supplied Yearly Rate (m3): Not Supplied Details: Not Supplied Authorised Start: 01 April Authorised End: 31 March Permit Start Date: 24th June 2022 Permit End Date: Not Supplied Positional Accuracy: Located by supplier to within 10m	A6NE (W)	1171	2	507973 187289
	<b>Water Abstractions</b> Operator: Barhale Limited Licence Number: Th/039/0028/075 Permit Version: 1 Location: Ej6 Authority: Environment Agency, Thames Region Abstraction: Construction:Dewatering Abstraction Type: Water may be abstracted from a single point Source: Groundwater Daily Rate (m3): Not Supplied Yearly Rate (m3): Not Supplied Details: Not Supplied Authorised Start: 01 April Authorised End: 31 March Permit Start Date: 4th May 2022 Permit End Date: Not Supplied Positional Accuracy: Located by supplier to within 10m	A6NE (W)	1171	2	507973 187289

Map ID	Details	Quadrant Reference (Compass Direction)	Estimated Distance From Site	Contact	NGR
	<b>Water Abstractions</b> Operator: Barhale Limited Licence Number: Th/039/0028/077 Permit Version: 1 Location: Ej8 Authority: Environment Agency, Thames Region Abstraction: Construction:Dewatering Abstraction Type: Water may be abstracted from a single point Source: Groundwater Daily Rate (m3): Not Supplied Yearly Rate (m3): Not Supplied Details: Not Supplied Authorised Start: 01 April Authorised End: 31 March Permit Start Date: 24th June 2022 Permit End Date: Not Supplied Positional Accuracy: Located by supplier to within 10m	A6NE (W)	1173	2	507970 187294
	<b>Water Abstractions</b> Operator: Barhale Limited Licence Number: Th/039/0028/075 Permit Version: 1 Location: Ej8 Authority: Environment Agency, Thames Region Abstraction: Construction:Dewatering Abstraction Type: Water may be abstracted from a single point Source: Groundwater Daily Rate (m3): Not Supplied Yearly Rate (m3): Not Supplied Details: Not Supplied Authorised Start: 01 April Authorised End: 31 March Permit Start Date: 4th May 2022 Permit End Date: Not Supplied Positional Accuracy: Located by supplier to within 10m	A6NE (W)	1173	2	507970 187294
	<b>Water Abstractions</b> Operator: Barhale Limited Licence Number: Th/039/0028/077 Permit Version: 1 Location: Ej5 Authority: Environment Agency, Thames Region Abstraction: Construction:Dewatering Abstraction Type: Water may be abstracted from a single point Source: Groundwater Daily Rate (m3): Not Supplied Yearly Rate (m3): Not Supplied Details: Not Supplied Authorised Start: 01 April Authorised End: 31 March Permit Start Date: 24th June 2022 Permit End Date: Not Supplied Positional Accuracy: Located by supplier to within 10m	A6NE (W)	1174	2	507972 187284
	<b>Water Abstractions</b> Operator: Barhale Limited Licence Number: Th/039/0028/075 Permit Version: 1 Location: Ej5 Authority: Environment Agency, Thames Region Abstraction: Construction:Dewatering Abstraction Type: Water may be abstracted from a single point Source: Groundwater Daily Rate (m3): Not Supplied Yearly Rate (m3): Not Supplied Details: Not Supplied Authorised Start: 01 April Authorised End: 31 March Permit Start Date: 4th May 2022 Permit End Date: Not Supplied Positional Accuracy: Located by supplier to within 10m	A6NE (W)	1174	2	507972 187284

Map ID	Details	Quadrant Reference (Compass Direction)	Estimated Distance From Site	Contact	NGR
	<b>Water Abstractions</b> Operator: Barhale Limited Licence Number: Th/039/0028/077 Permit Version: 1 Location: Ej4 Authority: Environment Agency, Thames Region Abstraction: Construction:Dewatering Abstraction Type: Water may be abstracted from a single point Source: Groundwater Daily Rate (m3): Not Supplied Yearly Rate (m3): Not Supplied Details: Not Supplied Authorised Start: 01 April Authorised End: 31 March Permit Start Date: 24th June 2022 Permit End Date: Not Supplied Positional Accuracy: Located by supplier to within 10m	A6NE (W)	1177	2	507971 187278
	<b>Water Abstractions</b> Operator: Barhale Limited Licence Number: Th/039/0028/075 Permit Version: 1 Location: Ej4 Authority: Environment Agency, Thames Region Abstraction: Construction:Dewatering Abstraction Type: Water may be abstracted from a single point Source: Groundwater Daily Rate (m3): Not Supplied Yearly Rate (m3): Not Supplied Details: Not Supplied Authorised Start: 01 April Authorised End: 31 March Permit Start Date: 4th May 2022 Permit End Date: Not Supplied Positional Accuracy: Located by supplier to within 10m	A6NE (W)	1177	2	507971 187278
	<b>Water Abstractions</b> Operator: Barhale Limited Licence Number: Th/039/0028/077 Permit Version: 1 Location: Ej1 Authority: Environment Agency, Thames Region Abstraction: Construction:Dewatering Abstraction Type: Water may be abstracted from a single point Source: Groundwater Daily Rate (m3): Not Supplied Yearly Rate (m3): Not Supplied Details: Not Supplied Authorised Start: 01 April Authorised End: 31 March Permit Start Date: 24th June 2022 Permit End Date: Not Supplied Positional Accuracy: Located by supplier to within 10m	A6NE (W)	1179	2	507965 187290
	<b>Water Abstractions</b> Operator: Barhale Limited Licence Number: Th/039/0028/075 Permit Version: 1 Location: Ej1 Authority: Environment Agency, Thames Region Abstraction: Construction:Dewatering Abstraction Type: Water may be abstracted from a single point Source: Groundwater Daily Rate (m3): Not Supplied Yearly Rate (m3): Not Supplied Details: Not Supplied Authorised Start: 01 April Authorised End: 31 March Permit Start Date: 4th May 2022 Permit End Date: Not Supplied Positional Accuracy: Located by supplier to within 10m	A6NE (W)	1179	2	507965 187290

Map ID	Details	Quadrant Reference (Compass Direction)	Estimated Distance From Site	Contact	NGR
	<b>Water Abstractions</b> Operator: Barhale Limited Licence Number: Th/039/0028/077 Permit Version: 1 Location: Ej3 Authority: Environment Agency, Thames Region Abstraction: Construction:Dewatering Abstraction Type: Water may be abstracted from a single point Source: Groundwater Daily Rate (m3): Not Supplied Yearly Rate (m3): Not Supplied Details: Not Supplied Authorised Start: 01 April Authorised End: 31 March Permit Start Date: 24th June 2022 Permit End Date: Not Supplied Positional Accuracy: Located by supplier to within 10m	A6NE (W)	1180	2	507968 187279
	<b>Water Abstractions</b> Operator: Barhale Limited Licence Number: Th/039/0028/075 Permit Version: 1 Location: Ej3 Authority: Environment Agency, Thames Region Abstraction: Construction:Dewatering Abstraction Type: Water may be abstracted from a single point Source: Groundwater Daily Rate (m3): Not Supplied Yearly Rate (m3): Not Supplied Details: Not Supplied Authorised Start: 01 April Authorised End: 31 March Permit Start Date: 4th May 2022 Permit End Date: Not Supplied Positional Accuracy: Located by supplier to within 10m	A6NE (W)	1180	2	507968 187279
	<b>Water Abstractions</b> Operator: Barhale Limited Licence Number: Th/039/0028/077 Permit Version: 1 Location: Ej2 Authority: Environment Agency, Thames Region Abstraction: Construction:Dewatering Abstraction Type: Water may be abstracted from a single point Source: Groundwater Daily Rate (m3): Not Supplied Yearly Rate (m3): Not Supplied Details: Not Supplied Authorised Start: 01 April Authorised End: 31 March Permit Start Date: 24th June 2022 Permit End Date: Not Supplied Positional Accuracy: Located by supplier to within 10m	A6NE (W)	1182	2	507964 187283
	<b>Water Abstractions</b> Operator: Barhale Limited Licence Number: Th/039/0028/075 Permit Version: 1 Location: Ej2 Authority: Environment Agency, Thames Region Abstraction: Construction:Dewatering Abstraction Type: Water may be abstracted from a single point Source: Groundwater Daily Rate (m3): Not Supplied Yearly Rate (m3): Not Supplied Details: Not Supplied Authorised Start: 01 April Authorised End: 31 March Permit Start Date: 4th May 2022 Permit End Date: Not Supplied Positional Accuracy: Located by supplier to within 10m	A6NE (W)	1182	2	507964 187283

Map ID	Details	Quadrant Reference (Compass Direction)	Estimated Distance From Site	Contact	NGR
	<b>Water Abstractions</b> Operator: Barhale Limited Licence Number: Th/039/0036/027 Permit Version: 1 Location: Silt And Sand At Allotment Gardens, Ickenham Authority: Environment Agency, Thames Region Abstraction: Construction:Dewatering Abstraction Type: Water may be abstracted from any point within an area Source: Groundwater Daily Rate (m3): Not Supplied Yearly Rate (m3): Not Supplied Details: Not Supplied Authorised Start: 01 April Authorised End: 31 March Permit Start Date: 29th July 2022 Permit End Date: Not Supplied Positional Accuracy: Located by supplier to within 10m	A6SE (SW)	1419	2	508000 186754
	<b>Water Abstractions</b> Operator: Barhale Limited Licence Number: Th/039/0036/026 Permit Version: 11 Location: Chalk At Allotment Gardens Authority: Environment Agency, Thames Region Abstraction: Construction:Dewatering Abstraction Type: Water may be abstracted from any point within an area Source: Groundwater Daily Rate (m3): Not Supplied Yearly Rate (m3): Not Supplied Details: Not Supplied Authorised Start: 01 April Authorised End: 31 March Permit Start Date: 24th June 2022 Permit End Date: Not Supplied Positional Accuracy: Located by supplier to within 10m	A6SE (SW)	1437	2	507983 186746
	<b>Water Abstractions</b> Operator: Affinity Water Limited Licence Number: 28/39/28/0336 Permit Version: 102 Location: Ruislip Pumping Station Authority: Environment Agency, Thames Region Abstraction: Public Water Supply: Potable Water Supply - Direct Abstraction Type: Water may be abstracted from a single point Source: Groundwater Daily Rate (m3): Not Supplied Yearly Rate (m3): Not Supplied Details: Not Supplied Authorised Start: 01 January Authorised End: 31 December Permit Start Date: 14th November 2012 Permit End Date: Not Supplied Positional Accuracy: Located by supplier to within 100m	A22NE (N)	1556	2	508500 189200
	<b>Water Abstractions</b> Operator: Veolia Water Central Limited Licence Number: 28/39/28/0336 Permit Version: 101 Location: Ruislip Pumping Station Authority: Environment Agency, Thames Region Abstraction: Public Water Supply: Potable Water Supply - Direct Abstraction Type: Water may be abstracted from a single point Source: Groundwater Daily Rate (m3): Not Supplied Yearly Rate (m3): Not Supplied Details: Not Supplied Authorised Start: 01 January Authorised End: 31 December Permit Start Date: 20th July 2009 Permit End Date: Not Supplied Positional Accuracy: Located by supplier to within 100m	A22NE (N)	1556	2	508500 189200

Map ID	Details	Quadrant Reference (Compass Direction)	Estimated Distance From Site	Contact	NGR
	<b>Water Abstractions</b> Operator: Three Valleys Water Plc Licence Number: 28/39/28/0336 Permit Version: 100 Location: Ruislip Pumping Station Authority: Environment Agency, Thames Region Abstraction: Public Water Supply: Potable Water Supply - Direct Abstraction Type: Water may be abstracted from a single point Source: Groundwater Daily Rate (m3): 11365 Yearly Rate (m3): 1 Details: Annual Abstraction Total Aggregated To Another Licence For Quantity Purposes. Chalk (Undifferentiate) Authorised Start: 01 January Authorised End: 31 December Permit Start Date: 12th June 1967 Permit End Date: Not Supplied Positional Accuracy: Located by supplier to within 10m	A22NE (N)	1556	2	508500 189200
	<b>Water Abstractions</b> Operator: Affinity Water Limited Licence Number: 28/39/28/0480 Permit Version: 103 Location: Ickenham Pumping Station 'K' Authority: Environment Agency, Thames Region Abstraction: Public Water Supply: Potable Water Supply - Direct Abstraction Type: Water may be abstracted from a single point Source: Groundwater Daily Rate (m3): Not Supplied Yearly Rate (m3): Not Supplied Details: Not Supplied Authorised Start: 01 January Authorised End: 31 December Permit Start Date: 14th November 2012 Permit End Date: Not Supplied Positional Accuracy: Located by supplier to within 100m	A11SW (W)	1574	2	507500 187500
	<b>Water Abstractions</b> Operator: Veolia Water Central Limited Licence Number: 28/39/28/0480 Permit Version: 102 Location: Ickenham Pumping Station 'K' Authority: Environment Agency, Thames Region Abstraction: Public Water Supply: Potable Water Supply - Direct Abstraction Type: Water may be abstracted from a single point Source: Groundwater Daily Rate (m3): Not Supplied Yearly Rate (m3): Not Supplied Details: Not Supplied Authorised Start: 01 January Authorised End: 31 December Permit Start Date: 20th July 2009 Permit End Date: Not Supplied Positional Accuracy: Located by supplier to within 100m	A11SW (W)	1574	2	507500 187500
	<b>Water Abstractions</b> Operator: Three Valleys Water Plc Licence Number: 28/39/28/0480 Permit Version: 101 Location: Ickenham Pumping Station 'K' Authority: Environment Agency, Thames Region Abstraction: Public Water Supply: Potable Water Supply - Direct Abstraction Type: Water may be abstracted from a single point Source: Groundwater Daily Rate (m3): Not Supplied Yearly Rate (m3): Not Supplied Details: Not Supplied Authorised Start: 01 January Authorised End: 31 December Permit Start Date: 5th September 2003 Permit End Date: Not Supplied Positional Accuracy: Located by supplier to within 100m	A11SW (W)	1574	2	507500 187500

Map ID	Details	Quadrant Reference (Compass Direction)	Estimated Distance From Site	Contact	NGR
	<b>Water Abstractions</b> Operator: Three Valleys Water Plc Licence Number: 28/39/28/0480 Permit Version: 100 Location: Ickenham Pumping Station 'K' Authority: Environment Agency, Thames Region Abstraction: Public Water Supply: Potable Water Supply - Direct Abstraction Type: Water may be abstracted from a single point Source: Groundwater Daily Rate (m3): Not Supplied Yearly Rate (m3): Not Supplied Details: Not Supplied Authorised Start: 01 January Authorised End: 31 December Permit Start Date: 21st January 1998 Permit End Date: Not Supplied Positional Accuracy: Located by supplier to within 10m	A11SW (W)	1574	2	507500 187500
	<b>Water Abstractions</b> Operator: Affinity Water Limited Licence Number: 28/39/28/0480 Permit Version: 105 Location: Ickenham Pumping Station 'J1' Authority: Environment Agency, Thames Region Abstraction: Public Water Supply: Potable Water Supply - Direct Abstraction Type: Water may be abstracted from a single point Source: Groundwater Daily Rate (m3): Not Supplied Yearly Rate (m3): Not Supplied Details: Not Supplied Authorised Start: 01 April Authorised End: 31 March Permit Start Date: 1st April 2017 Permit End Date: Not Supplied Positional Accuracy: Located by supplier to within 10m	A11SW (W)	1580	2	507491 187520
	<b>Water Abstractions</b> Operator: Affinity Water Limited Licence Number: 28/39/28/0480 Permit Version: 104 Location: Ickenham Pumping Station 'J1' Authority: Environment Agency, Thames Region Abstraction: Public Water Supply: Potable Water Supply - Direct Abstraction Type: Water may be abstracted from a single point Source: Groundwater Daily Rate (m3): Not Supplied Yearly Rate (m3): Not Supplied Details: Not Supplied Authorised Start: 01 April Authorised End: 31 March Permit Start Date: 28th March 2014 Permit End Date: Not Supplied Positional Accuracy: Located by supplier to within 10m	A11SW (W)	1580	2	507491 187520
	<b>Water Abstractions</b> Operator: Affinity Water Limited Licence Number: 28/39/28/0480 Permit Version: 108 Location: Ickenham Pumping Station 'J1' Authority: Environment Agency, Thames Region Abstraction: Public Water Supply: Potable Water Supply - Direct Abstraction Type: Water may be abstracted from a single point Source: Groundwater Daily Rate (m3): Not Supplied Yearly Rate (m3): Not Supplied Details: Not Supplied Authorised Start: 01 April Authorised End: 31 March Permit Start Date: 1st April 2025 Permit End Date: Not Supplied Positional Accuracy: Located by supplier to within 10m	A11SW (W)	1591	2	507480 187522

Map ID	Details	Quadrant Reference (Compass Direction)	Estimated Distance From Site	Contact	NGR
	<b>Water Abstractions</b> Operator: Affinity Water Limited Licence Number: 28/39/28/0480 Permit Version: 107 Location: Ickenham Pumping Station 'J1' Authority: Environment Agency, Thames Region Abstraction: Public Water Supply: Potable Water Supply - Direct Abstraction Type: Water may be abstracted from a single point Source: Groundwater Daily Rate (m3): Not Supplied Yearly Rate (m3): Not Supplied Details: Not Supplied Authorised Start: 01 April Authorised End: 31 March Permit Start Date: 15th October 2021 Permit End Date: Not Supplied Positional Accuracy: Located by supplier to within 10m	A11SW (W)	1591	2	507480 187522
	<b>Water Abstractions</b> Operator: Affinity Water Limited Licence Number: 28/39/28/0480 Permit Version: 106 Location: Ickenham Pumping Station 'J1' Authority: Environment Agency, Thames Region Abstraction: Public Water Supply: Potable Water Supply - Direct Abstraction Type: Water may be abstracted from a single point Source: Groundwater Daily Rate (m3): Not Supplied Yearly Rate (m3): Not Supplied Details: Not Supplied Authorised Start: 01 April Authorised End: 31 March Permit Start Date: 6th July 2021 Permit End Date: Not Supplied Positional Accuracy: Located by supplier to within 10m	A11SW (W)	1591	2	507480 187522
	<b>Water Abstractions</b> Operator: Affinity Water Limited Licence Number: 28/39/28/0336 Permit Version: 103 Location: Ruislip Pumping Station Point A Authority: Environment Agency, Thames Region Abstraction: Public Water Supply: Potable Water Supply - Direct Abstraction Type: Water may be abstracted from a single point Source: Groundwater Daily Rate (m3): Not Supplied Yearly Rate (m3): Not Supplied Details: Not Supplied Authorised Start: 01 April Authorised End: 31 March Permit Start Date: 20th January 2023 Permit End Date: Not Supplied Positional Accuracy: Located by supplier to within 10m	A22NE (N)	1616	2	508473 189253
	<b>Water Abstractions</b> Operator: Affinity Water Limited Licence Number: 28/39/28/0336 Permit Version: 103 Location: Ruislip Pumping Station Point B Authority: Environment Agency, Thames Region Abstraction: Public Water Supply: Potable Water Supply - Direct Abstraction Type: Water may be abstracted from a single point Source: Groundwater Daily Rate (m3): Not Supplied Yearly Rate (m3): Not Supplied Details: Not Supplied Authorised Start: 01 April Authorised End: 31 March Permit Start Date: 20th January 2023 Permit End Date: Not Supplied Positional Accuracy: Located by supplier to within 10m	A22NE (N)	1622	2	508479 189262

Map ID	Details	Quadrant Reference (Compass Direction)	Estimated Distance From Site	Contact	NGR
	<b>Water Abstractions</b> Operator: Affinity Water Limited Licence Number: 28/39/28/0480 Permit Version: 103 Location: Ickenham Pumping Station 'J' Authority: Environment Agency, Thames Region Abstraction: Public Water Supply: Potable Water Supply - Direct Abstraction Type: Water may be abstracted from a single point Source: Groundwater Daily Rate (m3): Not Supplied Yearly Rate (m3): Not Supplied Details: Not Supplied Authorised Start: 01 January Authorised End: 31 December Permit Start Date: 14th November 2012 Permit End Date: Not Supplied Positional Accuracy: Located by supplier to within 100m	(W)	1673	2	507400 187500
	<b>Water Abstractions</b> Operator: Veolia Water Central Limited Licence Number: 28/39/28/0480 Permit Version: 102 Location: Ickenham Pumping Station 'J' Authority: Environment Agency, Thames Region Abstraction: Public Water Supply: Potable Water Supply - Direct Abstraction Type: Water may be abstracted from a single point Source: Groundwater Daily Rate (m3): Not Supplied Yearly Rate (m3): Not Supplied Details: Not Supplied Authorised Start: 01 January Authorised End: 31 December Permit Start Date: 20th July 2009 Permit End Date: Not Supplied Positional Accuracy: Located by supplier to within 100m	(W)	1673	2	507400 187500
	<b>Water Abstractions</b> Operator: Three Valleys Water Plc Licence Number: 28/39/28/0480 Permit Version: 101 Location: Ickenham Pumping Station 'J' Authority: Environment Agency, Thames Region Abstraction: Public Water Supply: Potable Water Supply - Direct Abstraction Type: Water may be abstracted from a single point Source: Groundwater Daily Rate (m3): Not Supplied Yearly Rate (m3): Not Supplied Details: Not Supplied Authorised Start: 01 January Authorised End: 31 December Permit Start Date: 5th September 2003 Permit End Date: Not Supplied Positional Accuracy: Located by supplier to within 100m	(W)	1673	2	507400 187500
	<b>Water Abstractions</b> Operator: Three Valleys Water Plc Licence Number: 28/39/28/0480 Permit Version: 100 Location: Ickenham Pumping Station 'J' Authority: Environment Agency, Thames Region Abstraction: Public Water Supply: Potable Water Supply - Direct Abstraction Type: Water may be abstracted from a single point Source: Groundwater Daily Rate (m3): 18184 Yearly Rate (m3): 1 Details: Annual Abstraction Total Aggregated To Another Licence For Quantity Purposes. Chalk (Undifferentiate) Authorised Start: 01 January Authorised End: 31 December Permit Start Date: 21st January 1998 Permit End Date: Not Supplied Positional Accuracy: Located by supplier to within 10m	(W)	1673	2	507400 187500

Map ID	Details	Quadrant Reference (Compass Direction)	Estimated Distance From Site	Contact	NGR
	<b>Water Abstractions</b> Operator: Affinity Water Limited Licence Number: 28/39/28/0480 Permit Version: 108 Location: Ickenham Pumping Station 'J3' Authority: Environment Agency, Thames Region Abstraction: Public Water Supply: Potable Water Supply - Direct Abstraction Type: Water may be abstracted from a single point Source: Groundwater Daily Rate (m3): Not Supplied Yearly Rate (m3): Not Supplied Details: Not Supplied Authorised Start: 01 April Authorised End: 31 March Permit Start Date: 1st April 2025 Permit End Date: Not Supplied Positional Accuracy: Located by supplier to within 10m	(W)	1707	2	507363 187518
	<b>Water Abstractions</b> Operator: Affinity Water Limited Licence Number: 28/39/28/0480 Permit Version: 107 Location: Ickenham Pumping Station 'J3' Authority: Environment Agency, Thames Region Abstraction: Public Water Supply: Potable Water Supply - Direct Abstraction Type: Water may be abstracted from a single point Source: Groundwater Daily Rate (m3): Not Supplied Yearly Rate (m3): Not Supplied Details: Not Supplied Authorised Start: 01 April Authorised End: 31 March Permit Start Date: 15th October 2021 Permit End Date: Not Supplied Positional Accuracy: Located by supplier to within 10m	(W)	1707	2	507363 187518
	<b>Water Abstractions</b> Operator: Affinity Water Limited Licence Number: 28/39/28/0480 Permit Version: 106 Location: Ickenham Pumping Station 'J3' Authority: Environment Agency, Thames Region Abstraction: Public Water Supply: Potable Water Supply - Direct Abstraction Type: Water may be abstracted from a single point Source: Groundwater Daily Rate (m3): Not Supplied Yearly Rate (m3): Not Supplied Details: Not Supplied Authorised Start: 01 April Authorised End: 31 March Permit Start Date: 6th July 2021 Permit End Date: Not Supplied Positional Accuracy: Located by supplier to within 10m	(W)	1707	2	507363 187518
	<b>Water Abstractions</b> Operator: Affinity Water Limited Licence Number: 28/39/28/0480 Permit Version: 105 Location: Ickenham Pumping Station 'J3' Authority: Environment Agency, Thames Region Abstraction: Public Water Supply: Potable Water Supply - Direct Abstraction Type: Water may be abstracted from a single point Source: Groundwater Daily Rate (m3): Not Supplied Yearly Rate (m3): Not Supplied Details: Not Supplied Authorised Start: 01 April Authorised End: 31 March Permit Start Date: 1st April 2017 Permit End Date: Not Supplied Positional Accuracy: Located by supplier to within 10m	(W)	1707	2	507363 187518

Map ID	Details	Quadrant Reference (Compass Direction)	Estimated Distance From Site	Contact	NGR
	<b>Water Abstractions</b> Operator: Affinity Water Limited Licence Number: 28/39/28/0480 Permit Version: 104 Location: Ickenham Pumping Station 'J3' Authority: Environment Agency, Thames Region Abstraction: Public Water Supply: Potable Water Supply - Direct Abstraction Type: Water may be abstracted from a single point Source: Groundwater Daily Rate (m3): Not Supplied Yearly Rate (m3): Not Supplied Details: Not Supplied Authorised Start: 01 April Authorised End: 31 March Permit Start Date: 28th March 2014 Permit End Date: Not Supplied Positional Accuracy: Located by supplier to within 10m	(W)	1707	2	507363 187518
	<b>Water Abstractions</b> Operator: Affinity Water Limited Licence Number: 28/39/28/0480 Permit Version: 108 Location: Ickenham Pumping Station 'J2' Authority: Environment Agency, Thames Region Abstraction: Public Water Supply: Potable Water Supply - Direct Abstraction Type: Water may be abstracted from a single point Source: Groundwater Daily Rate (m3): Not Supplied Yearly Rate (m3): Not Supplied Details: Not Supplied Authorised Start: 01 April Authorised End: 31 March Permit Start Date: 1st April 2025 Permit End Date: Not Supplied Positional Accuracy: Located by supplier to within 10m	(W)	1721	2	507350 187512
	<b>Water Abstractions</b> Operator: Affinity Water Limited Licence Number: 28/39/28/0480 Permit Version: 107 Location: Ickenham Pumping Station 'J2' Authority: Environment Agency, Thames Region Abstraction: Public Water Supply: Potable Water Supply - Direct Abstraction Type: Water may be abstracted from a single point Source: Groundwater Daily Rate (m3): Not Supplied Yearly Rate (m3): Not Supplied Details: Not Supplied Authorised Start: 01 April Authorised End: 31 March Permit Start Date: 15th October 2021 Permit End Date: Not Supplied Positional Accuracy: Located by supplier to within 10m	(W)	1721	2	507350 187512
	<b>Water Abstractions</b> Operator: Affinity Water Limited Licence Number: 28/39/28/0480 Permit Version: 106 Location: Ickenham Pumping Station 'J2' Authority: Environment Agency, Thames Region Abstraction: Public Water Supply: Potable Water Supply - Direct Abstraction Type: Water may be abstracted from a single point Source: Groundwater Daily Rate (m3): Not Supplied Yearly Rate (m3): Not Supplied Details: Not Supplied Authorised Start: 01 April Authorised End: 31 March Permit Start Date: 6th July 2021 Permit End Date: Not Supplied Positional Accuracy: Located by supplier to within 10m	(W)	1721	2	507350 187512

Map ID	Details	Quadrant Reference (Compass Direction)	Estimated Distance From Site	Contact	NGR
	<b>Water Abstractions</b> Operator: Affinity Water Limited Licence Number: 28/39/28/0480 Permit Version: 105 Location: Ickenham Pumping Station 'J2' Authority: Environment Agency, Thames Region Abstraction: Public Water Supply: Potable Water Supply - Direct Abstraction Type: Water may be abstracted from a single point Source: Groundwater Daily Rate (m3): Not Supplied Yearly Rate (m3): Not Supplied Details: Not Supplied Authorised Start: 01 April Authorised End: 31 March Permit Start Date: 1st April 2017 Permit End Date: Not Supplied Positional Accuracy: Located by supplier to within 10m	(W)	1721	2	507350 187512
	<b>Water Abstractions</b> Operator: Affinity Water Limited Licence Number: 28/39/28/0480 Permit Version: 104 Location: Ickenham Pumping Station 'J2' Authority: Environment Agency, Thames Region Abstraction: Public Water Supply: Potable Water Supply - Direct Abstraction Type: Water may be abstracted from a single point Source: Groundwater Daily Rate (m3): Not Supplied Yearly Rate (m3): Not Supplied Details: Not Supplied Authorised Start: 01 April Authorised End: 31 March Permit Start Date: 28th March 2014 Permit End Date: Not Supplied Positional Accuracy: Located by supplier to within 10m	(W)	1721	2	507350 187512
	<b>Groundwater Vulnerability Map</b> Combined Classification: Unproductive Aquifer (may have productive aquifer beneath) Combined Vulnerability: Unproductive Combined Aquifer: Unproductive Bedrock Aquifer, No Superficial Aquifer Pollutant Speed: Low Bedrock Flow: Mixed Dilution: 300-550 mm/year Baseflow Index: 40-70% Superficial Patchiness: <90% Superficial Thickness: <3m Superficial Recharge: No Data	A13NE (NE)	0	2	509096 187707
	<b>Groundwater Vulnerability - Soluble Rock Risk</b> None				
	<b>Bedrock Aquifer Designations</b> Aquifer Designation: Unproductive Strata	A13NE (NE)	0	2	509096 187707
	<b>Superficial Aquifer Designations</b> No Data Available				
24	<b>Source Protection Zones</b> Name: Not Supplied Source: Environment Agency, Head Office Reference: Not Supplied Type: Zone III (Total Catchment): The total area needed to support the discharge from the protected groundwater source.	A13NE (NE)	0	2	509096 187707
25	<b>Source Protection Zones</b> Name: Not Supplied Source: Environment Agency, Head Office Reference: Not Supplied Type: Zone II (Outer Protection Zone): Either 25% of the source area or a 400 day travel time whichever is greater.	A12NE (NW)	430	2	508664 187924
26	<b>Source Protection Zones</b> Name: Not Supplied Source: Environment Agency, Head Office Reference: Not Supplied Type: Zone I (Inner Protection Zone): Travel time of 50 days or less to the groundwater source.	A12NW (W)	793	2	508262 187748

Map ID	Details	Quadrant Reference (Compass Direction)	Estimated Distance From Site	Contact	NGR
	<b>Extreme Flooding from Rivers or Sea without Defences</b> Type: Extent of Extreme Flooding from Rivers or Sea without Defences Flood Plain Type: Fluvial Models Boundary Accuracy: As Supplied	A13NE (NE)	118	2	509184 187836
	<b>Extreme Flooding from Rivers or Sea without Defences</b> Type: Extent of Extreme Flooding from Rivers or Sea without Defences Flood Plain Type: Fluvial Models and Fluvial Events Boundary Accuracy: As Supplied	A13NW (N)	170	2	509092 187918
	<b>Extreme Flooding from Rivers or Sea without Defences</b> Type: Extent of Extreme Flooding from Rivers or Sea without Defences Flood Plain Type: Fluvial Models and Fluvial Events Boundary Accuracy: As Supplied	A13NW (NW)	189	2	508981 187919
	<b>Extreme Flooding from Rivers or Sea without Defences</b> Type: Extent of Extreme Flooding from Rivers or Sea without Defences Flood Plain Type: Fluvial Models Boundary Accuracy: As Supplied	A13NE (N)	223	2	509115 187969
	<b>Extreme Flooding from Rivers or Sea without Defences</b> Type: Extent of Extreme Flooding from Rivers or Sea without Defences Flood Plain Type: Fluvial Events Boundary Accuracy: As Supplied	A13NE (NE)	239	2	509346 187834
	<b>Extreme Flooding from Rivers or Sea without Defences</b> Type: Extent of Extreme Flooding from Rivers or Sea without Defences Flood Plain Type: Fluvial Events Boundary Accuracy: As Supplied	A13NE (NE)	241	2	509348 187834
	<b>Extreme Flooding from Rivers or Sea without Defences</b> Type: Extent of Extreme Flooding from Rivers or Sea without Defences Flood Plain Type: Fluvial Models Boundary Accuracy: As Supplied	A13NE (NE)	241	2	509348 187834
	<b>Extreme Flooding from Rivers or Sea without Defences</b> Type: Extent of Extreme Flooding from Rivers or Sea without Defences Flood Plain Type: Fluvial Models and Fluvial Events Boundary Accuracy: As Supplied	A13NW (W)	243	2	508820 187804
	<b>Extreme Flooding from Rivers or Sea without Defences</b> Type: Extent of Extreme Flooding from Rivers or Sea without Defences Flood Plain Type: Fluvial Events Boundary Accuracy: As Supplied	A13NW (NW)	246	2	508968 187976
	<b>Extreme Flooding from Rivers or Sea without Defences</b> Type: Extent of Extreme Flooding from Rivers or Sea without Defences Flood Plain Type: Fluvial Models Boundary Accuracy: As Supplied	A13NE (NE)	247	2	509354 187834
	<b>Extreme Flooding from Rivers or Sea without Defences</b> Type: Extent of Extreme Flooding from Rivers or Sea without Defences Flood Plain Type: Fluvial Models and Fluvial Events Boundary Accuracy: As Supplied	A13NW (NW)	249	2	508962 187977
	<b>Extreme Flooding from Rivers or Sea without Defences</b> Type: Extent of Extreme Flooding from Rivers or Sea without Defences Flood Plain Type: Fluvial Models Boundary Accuracy: As Supplied	A13NE (N)	249	2	509137 187994
	<b>Extreme Flooding from Rivers or Sea without Defences</b> Type: Extent of Extreme Flooding from Rivers or Sea without Defences Flood Plain Type: Fluvial Events Boundary Accuracy: As Supplied	A13NE (NE)	250	2	509358 187834
	<b>Flooding from Rivers or Sea without Defences</b> Type: Extent of Flooding from Rivers or Sea without Defences Flood Plain Type: Fluvial Models Boundary Accuracy: As Supplied	A13NE (NE)	150	2	509196 187866
	<b>Flooding from Rivers or Sea without Defences</b> Type: Extent of Flooding from Rivers or Sea without Defences Flood Plain Type: Fluvial Models Boundary Accuracy: As Supplied	A13NE (NE)	199	2	509266 187876
	<b>Areas Benefiting from Flood Defences</b> None				
	<b>Flood Water Storage Areas</b> None				
	<b>Flood Defences</b> None				

Map ID	Details	Quadrant Reference (Compass Direction)	Estimated Distance From Site	Contact	NGR
27	<b>OS Water Network Lines</b> Watercourse Form: Inland river Watercourse Length: 138.7 Watercourse Level: On ground surface Permanent: True Watercourse Name: Not Supplied Catchment Name: Thames Primacy: 1	A13NE (NE)	231	4	509216 187945
28	<b>OS Water Network Lines</b> Watercourse Form: Inland river Watercourse Length: 108.8 Watercourse Level: On ground surface Permanent: True Watercourse Name: Not Supplied Catchment Name: Thames Primacy: 1	A13NW (W)	244	4	508817 187799
29	<b>OS Water Network Lines</b> Watercourse Form: Inland river Watercourse Length: 916.9 Watercourse Level: On ground surface Permanent: True Watercourse Name: River Pinn Catchment Name: Thames Primacy: 1	A13NW (NW)	246	4	508958 187973
30	<b>OS Water Network Lines</b> Watercourse Form: Inland river Watercourse Length: 11.3 Watercourse Level: On ground surface Permanent: True Watercourse Name: Not Supplied Catchment Name: Thames Primacy: 1	A13NW (NW)	248	4	508966 187978
31	<b>OS Water Network Lines</b> Watercourse Form: Inland river Watercourse Length: 273.3 Watercourse Level: On ground surface Permanent: True Watercourse Name: River Pinn Catchment Name: Thames Primacy: 1	A13NE (N)	248	4	509117 187994
32	<b>OS Water Network Lines</b> Watercourse Form: Inland river Watercourse Length: 237.1 Watercourse Level: On ground surface Permanent: True Watercourse Name: River Pinn Catchment Name: Thames Primacy: 1	A13NE (N)	313	4	509227 188029
33	<b>OS Water Network Lines</b> Watercourse Form: Inland river Watercourse Length: 687.6 Watercourse Level: On ground surface Permanent: True Watercourse Name: River Pinn Catchment Name: Thames Primacy: 1	A19SW (NE)	477	4	509451 188084
34	<b>OS Water Network Lines</b> Watercourse Form: Inland river Watercourse Length: 3.0 Watercourse Level: On ground surface Permanent: True Watercourse Name: Not Supplied Catchment Name: Thames Primacy: 1	A19SW (NE)	477	4	509451 188084
35	<b>OS Water Network Lines</b> Watercourse Form: Inland river Watercourse Length: 5.3 Watercourse Level: Underground Permanent: True Watercourse Name: Not Supplied Catchment Name: Thames Primacy: 1	A19SW (NE)	478	4	509449 188087

Map ID	Details	Quadrant Reference (Compass Direction)	Estimated Distance From Site	Contact	NGR
36	<b>OS Water Network Lines</b> Watercourse Form: Inland river Watercourse Length: 68.1 Watercourse Level: On ground surface Permanent: True Watercourse Name: Not Supplied Catchment Name: Thames Primacy: 1	A19SW (NE)	482	4	509450 188092
37	<b>OS Water Network Lines</b> Watercourse Form: Inland river Watercourse Length: 6.3 Watercourse Level: Underground Permanent: True Watercourse Name: Not Supplied Catchment Name: Thames Primacy: 1	A18SE (NE)	511	4	509419 188153
38	<b>OS Water Network Lines</b> Watercourse Form: Inland river Watercourse Length: 93.6 Watercourse Level: On ground surface Permanent: True Watercourse Name: Not Supplied Catchment Name: Thames Primacy: 1	A18SE (NE)	514	4	509416 188158
39	<b>OS Water Network Lines</b> Watercourse Form: Inland river Watercourse Length: 165.3 Watercourse Level: Not Supplied Permanent: True Watercourse Name: Not Supplied Catchment Name: Thames Primacy: 1	A18SE (NE)	566	4	509374 188242
40	<b>OS Water Network Lines</b> Watercourse Form: Inland river Watercourse Length: 581.0 Watercourse Level: On ground surface Permanent: True Watercourse Name: Not Supplied Catchment Name: Thames Primacy: 1	A18NE (N)	669	4	509289 188384
41	<b>OS Water Network Lines</b> Watercourse Form: Inland river Watercourse Length: 100.5 Watercourse Level: Underground Permanent: True Watercourse Name: Not Supplied Catchment Name: Thames Primacy: 1	A12SW (W)	860	4	508215 187560
42	<b>OS Water Network Lines</b> Watercourse Form: Inland river Watercourse Length: 608.7 Watercourse Level: On ground surface Permanent: True Watercourse Name: Not Supplied Catchment Name: Thames Primacy: 1	A12SW (W)	864	4	508207 187582
43	<b>OS Water Network Lines</b> Watercourse Form: Inland river Watercourse Length: 8.5 Watercourse Level: Underground Permanent: True Watercourse Name: River Pinn Catchment Name: Thames Primacy: 1	A12SW (W)	874	4	508190 187621
44	<b>OS Water Network Lines</b> Watercourse Form: Inland river Watercourse Length: 194.0 Watercourse Level: On ground surface Permanent: True Watercourse Name: River Pinn Catchment Name: Thames Primacy: 1	A12SW (W)	882	4	508183 187616

Map ID	Details	Quadrant Reference (Compass Direction)	Estimated Distance From Site	Contact	NGR
45	<b>OS Water Network Lines</b> Watercourse Form: Inland river Watercourse Length: 147.9 Watercourse Level: On ground surface Permanent: True Watercourse Name: Not Supplied Catchment Name: Thames Primacy: 1	A12SW (W)	892	4	508202 187484
46	<b>OS Water Network Lines</b> Watercourse Form: Inland river Watercourse Length: 60.5 Watercourse Level: On ground surface Permanent: True Watercourse Name: Not Supplied Catchment Name: Thames Primacy: 1	A7NW (SW)	966	4	508187 187305
47	<b>OS Water Network Lines</b> Watercourse Form: Inland river Watercourse Length: 21.9 Watercourse Level: Underground Permanent: True Watercourse Name: Not Supplied Catchment Name: Thames Primacy: 1	A12SW (W)	997	4	508131 187366
48	<b>OS Water Network Lines</b> Watercourse Form: Inland river Watercourse Length: 82.5 Watercourse Level: On ground surface Permanent: True Watercourse Name: Not Supplied Catchment Name: Thames Primacy: 1	A7NW (SW)	998	4	508267 187096
	<b>Water Framework Directive - Catchment</b> Class Code: River Catchment WaterBody Name: Pinn WaterBody ID: GB106039023070 Operational Colne Catchment: Colne Management Colne Catchment: Colne Catchment Name: Colne	A13NE (NE)	0	2	509096 187707
	<b>Water Framework Directive - Catchment</b> Class Code: River Catchment WaterBody Name: Yeading Brook WaterBody ID: GB106039023051 Operational Crane Rivers and Lakes Catchment: London Management London Catchment: Crane Valley Catchment Name: Crane Valley	A8NE (S)	377	2	509260 187310
	<b>Water Framework Directive - Groundwater</b> Waterbody Name: Radlett Tertiaries Waterbody ID: GB40602G602800 URL Address: <a href="https://environment.data.gov.uk/catchment-planning/WaterBody/GB40602G602800">https://environment.data.gov.uk/catchment-planning/WaterBody/GB40602G602800</a> Overall Rating: Poor Chemical Rating: Good Quantitative Poor Measure: 2019	A13NW (N)	26	2	509067 187779
	<b>Water Framework Directive - Surface Waters</b> Class Code: River Waterbody Name: Pinn Waterbody ID: GB106039023070 URL Address: Not Supplied Overall Rating: Not Assessed Chemical Rating: Not Assessed Classification Year: 2022	A13NE (N)	246	2	509121 187993

Map ID	Details	Quadrant Reference (Compass Direction)	Estimated Distance From Site	Contact	NGR
	<b>Local Authority Landfill Coverage</b> Name: London Borough of Hillingdon - Has not been able to supply Landfill data		0	3	509096 187707
49	<b>Potentially Infilled Land (Water)</b> Use: Unknown Filled Ground (Pond, marsh, river, stream, dock etc) Date of Mapping: 1916	A13NE (NE)	312	-	509417 187851
50	<b>Potentially Infilled Land (Water)</b> Use: Unknown Filled Ground (Pond, marsh, river, stream, dock etc) Date of Mapping: 1916	A13SE (SE)	321	-	509370 187455
51	<b>Potentially Infilled Land (Water)</b> Use: Unknown Filled Ground (Pond, marsh, river, stream, dock etc) Date of Mapping: 1916	A14NW (NE)	376	-	509465 187900
52	<b>Potentially Infilled Land (Water)</b> Use: Unknown Filled Ground (Pond, marsh, river, stream, dock etc) Date of Mapping: 1916	A9SW (SE)	807	-	509548 186976
53	<b>Potentially Infilled Land (Water)</b> Use: Unknown Filled Ground (Pond, marsh, river, stream, dock etc) Date of Mapping: 1881	A7SE (SW)	905	-	508548 186942
54	<b>Potentially Infilled Land (Water)</b> Use: Unknown Filled Ground (Pond, marsh, river, stream, dock etc) Date of Mapping: 1960	A17SW (NW)	984	-	508146 188121

Map ID	Details	Quadrant Reference (Compass Direction)	Estimated Distance From Site	Contact	NGR
	<b>BGS 1:625,000 Solid Geology</b> Description: Lambeth Group	A13NE (NE)	0	1	509096 187707
	<b>BGS 1:625,000 Solid Geology</b> Description: Thames Group	A13SE (SE)	0	1	509100 187700
	<b>BGS Estimated Soil Chemistry</b> Source: British Geological Survey, National Geoscience Information Service Soil Sample Type: Rural Soil Arsenic no data Concentration: Cadmium <1.8 mg/kg Concentration: Chromium no data Concentration: Lead Concentration: <100 mg/kg Nickel no data Concentration:	A13NW (W)	55	1	509000 187707
	<b>BGS Measured Urban Soil Chemistry</b> Source: British Geological Survey, National Geoscience Information Service Grid: 509204, 187672 Soil Sample Type: Topsoil Sample Area: London Arsenic Measured 14.80 mg/kg Concentration: Cadmium Measured 8.40 mg/kg Concentration: Chromium Measured 145.00 mg/kg Concentration: Lead Measured 567.10 mg/kg Concentration: Nickel Measured 89.80 mg/kg Concentration:	A13SE (E)	76	1	509204 187672
	<b>BGS Measured Urban Soil Chemistry</b> Source: British Geological Survey, National Geoscience Information Service Grid: 508759, 187769 Soil Sample Type: Topsoil Sample Area: London Arsenic Measured 15.80 mg/kg Concentration: Cadmium Measured 0.90 mg/kg Concentration: Chromium Measured 79.30 mg/kg Concentration: Lead Measured 421.90 mg/kg Concentration: Nickel Measured 33.80 mg/kg Concentration:	A13NW (W)	298	1	508759 187769
	<b>BGS Measured Urban Soil Chemistry</b> Source: British Geological Survey, National Geoscience Information Service Grid: 509223, 187251 Soil Sample Type: Topsoil Sample Area: London Arsenic Measured 15.80 mg/kg Concentration: Cadmium Measured 0.60 mg/kg Concentration: Chromium Measured 81.30 mg/kg Concentration: Lead Measured 266.20 mg/kg Concentration: Nickel Measured 29.00 mg/kg Concentration:	A8NE (S)	421	1	509223 187251

Map ID	Details	Quadrant Reference (Compass Direction)	Estimated Distance From Site	Contact	NGR
	<b>BGS Measured Urban Soil Chemistry</b> Source: British Geological Survey, National Geoscience Information Service Grid: 509225, 188148 Soil Sample Type: Topsoil Sample Area: London Arsenic Measured 16.10 mg/kg Concentration: Cadmium Measured 0.50 mg/kg Concentration: Chromium Measured 94.10 mg/kg Concentration: Lead Measured 71.00 mg/kg Concentration: Nickel Measured 33.00 mg/kg Concentration:	A18SE (N)	426	1	509225 188148
	<b>BGS Measured Urban Soil Chemistry</b> Source: British Geological Survey, National Geoscience Information Service Grid: 508738, 188229 Soil Sample Type: Topsoil Sample Area: London Arsenic Measured 15.70 mg/kg Concentration: Cadmium Measured 2.70 mg/kg Concentration: Chromium Measured 97.50 mg/kg Concentration: Lead Measured 193.00 mg/kg Concentration: Nickel Measured 44.40 mg/kg Concentration:	A17SE (NW)	578	1	508738 188229
	<b>BGS Measured Urban Soil Chemistry</b> Source: British Geological Survey, National Geoscience Information Service Grid: 508666, 187259 Soil Sample Type: Topsoil Sample Area: London Arsenic Measured 13.60 mg/kg Concentration: Cadmium Measured 0.30 mg/kg Concentration: Chromium Measured 85.60 mg/kg Concentration: Lead Measured 99.60 mg/kg Concentration: Nickel Measured 18.60 mg/kg Concentration:	A7NE (SW)	587	1	508666 187259
	<b>BGS Measured Urban Soil Chemistry</b> Source: British Geological Survey, National Geoscience Information Service Grid: 509769, 187757 Soil Sample Type: Topsoil Sample Area: London Arsenic Measured 13.40 mg/kg Concentration: Cadmium Measured 0.30 mg/kg Concentration: Chromium Measured 68.60 mg/kg Concentration: Lead Measured 142.50 mg/kg Concentration: Nickel Measured 22.20 mg/kg Concentration:	A14NE (E)	640	1	509769 187757
	<b>BGS Measured Urban Soil Chemistry</b> Source: British Geological Survey, National Geoscience Information Service Grid: 509670, 187238 Soil Sample Type: Topsoil Sample Area: London Arsenic Measured 13.90 mg/kg Concentration: Cadmium Measured 0.50 mg/kg Concentration: Chromium Measured 76.50 mg/kg Concentration: Lead Measured 100.70 mg/kg Concentration: Nickel Measured 22.00 mg/kg Concentration:	A9NW (SE)	691	1	509670 187238

Map ID	Details	Quadrant Reference (Compass Direction)	Estimated Distance From Site	Contact	NGR
	<b>BGS Measured Urban Soil Chemistry</b> Source: British Geological Survey, National Geoscience Information Service Grid: 509754, 188256 Soil Sample Type: Topsoil Sample Area: London Arsenic Measured 25.80 mg/kg Concentration: Cadmium Measured 0.50 mg/kg Concentration: Chromium Measured 116.30 mg/kg Concentration: Lead Measured 75.80 mg/kg Concentration: Nickel Measured 55.20 mg/kg Concentration:	A19SW (NE)	815	1	509754 188256
	<b>BGS Measured Urban Soil Chemistry</b> Source: British Geological Survey, National Geoscience Information Service Grid: 508200, 187700 Soil Sample Type: Topsoil Sample Area: London Arsenic Measured 18.70 mg/kg Concentration: Cadmium Measured 0.60 mg/kg Concentration: Chromium Measured 94.20 mg/kg Concentration: Lead Measured 94.20 mg/kg Concentration: Nickel Measured 36.30 mg/kg Concentration:	A12SW (W)	857	1	508200 187700
	<b>BGS Measured Urban Soil Chemistry</b> Source: British Geological Survey, National Geoscience Information Service Grid: 508319, 188249 Soil Sample Type: Topsoil Sample Area: London Arsenic Measured 10.90 mg/kg Concentration: Cadmium Measured 0.50 mg/kg Concentration: Chromium Measured 59.10 mg/kg Concentration: Lead Measured 63.30 mg/kg Concentration: Nickel Measured 18.70 mg/kg Concentration:	A17SW (NW)	892	1	508319 188249
	<b>BGS Measured Urban Soil Chemistry</b> Source: British Geological Survey, National Geoscience Information Service Grid: 509311, 186756 Soil Sample Type: Topsoil Sample Area: London Arsenic Measured 14.10 mg/kg Concentration: Cadmium Measured 0.30 mg/kg Concentration: Chromium Measured 84.30 mg/kg Concentration: Lead Measured 62.70 mg/kg Concentration: Nickel Measured 17.70 mg/kg Concentration:	A8SE (S)	923	1	509311 186756
	<b>BGS Measured Urban Soil Chemistry</b> Source: British Geological Survey, National Geoscience Information Service Grid: 508244, 187244 Soil Sample Type: Topsoil Sample Area: London Arsenic Measured 17.70 mg/kg Concentration: Cadmium Measured 0.30 mg/kg Concentration: Chromium Measured 79.60 mg/kg Concentration: Lead Measured 54.40 mg/kg Concentration: Nickel Measured 17.00 mg/kg Concentration:	A7NW (SW)	941	1	508244 187244

Map ID	Details	Quadrant Reference (Compass Direction)	Estimated Distance From Site	Contact	NGR
	<b>BGS Measured Urban Soil Chemistry</b> Source: British Geological Survey, National Geoscience Information Service Grid: 508782, 186719 Soil Sample Type: Topsoil Sample Area: London Arsenic Measured 16.10 mg/kg Concentration: Cadmium Measured 0.30 mg/kg Concentration: Chromium Measured 93.70 mg/kg Concentration: Lead Measured 93.70 mg/kg Concentration: Nickel Measured 35.50 mg/kg Concentration:	A8SW (S)	996	1	508782 186719
	<b>BGS Urban Soil Chemistry Averages</b> Source: British Geological Survey, National Geoscience Information Service Sample Area: London Count Id: 7209 Arsenic Minimum 1.00 mg/kg Concentration: Arsenic Average 17.00 mg/kg Concentration: Arsenic Maximum 161.00 mg/kg Concentration: Cadmium Minimum 0.10 mg/kg Concentration: Cadmium Average 0.90 mg/kg Concentration: Cadmium Maximum 165.20 mg/kg Concentration: Chromium Minimum 13.00 mg/kg Concentration: Chromium Average 79.00 mg/kg Concentration: Chromium Maximum 2094.00 mg/kg Concentration: Lead Minimum 11.00 mg/kg Concentration: Lead Average 280.00 mg/kg Concentration: Lead Maximum 10000.00 mg/kg Concentration: Nickel Minimum 2.00 mg/kg Concentration: Nickel Average 28.00 mg/kg Concentration: Nickel Maximum 506.00 mg/kg Concentration:	A13NE (NE)	0	1	509096 187707
	<b>Coal Mining Affected Areas</b> In an area that might not be affected by coal mining				
	<b>Non Coal Mining Areas of Great Britain</b> Risk: Unlikely Source: British Geological Survey, National Geoscience Information Service	A13NE (NE)	0	1	509096 187707
	<b>Non Coal Mining Areas of Great Britain</b> Risk: Unlikely Source: British Geological Survey, National Geoscience Information Service	A13NW (NW)	250	1	508935 187965
	<b>Potential for Collapsible Ground Stability Hazards</b> Hazard Potential: Very Low Source: British Geological Survey, National Geoscience Information Service	A13NE (NE)	0	1	509096 187707
	<b>Potential for Collapsible Ground Stability Hazards</b> Hazard Potential: No Hazard Source: British Geological Survey, National Geoscience Information Service	A13NE (NE)	160	1	509176 187887
	<b>Potential for Collapsible Ground Stability Hazards</b> Hazard Potential: Very Low Source: British Geological Survey, National Geoscience Information Service	A13NW (NW)	250	1	508935 187965
	<b>Potential for Compressible Ground Stability Hazards</b> Hazard Potential: No Hazard Source: British Geological Survey, National Geoscience Information Service	A13NE (NE)	0	1	509096 187707
	<b>Potential for Compressible Ground Stability Hazards</b> Hazard Potential: Moderate Source: British Geological Survey, National Geoscience Information Service	A13NE (NE)	160	1	509176 187887

Map ID	Details	Quadrant Reference (Compass Direction)	Estimated Distance From Site	Contact	NGR
	<b>Potential for Compressible Ground Stability Hazards</b> Hazard Potential: No Hazard Source: British Geological Survey, National Geoscience Information Service	A13NW (NW)	250	1	508935 187965
	<b>Potential for Ground Dissolution Stability Hazards</b> Hazard Potential: No Hazard Source: British Geological Survey, National Geoscience Information Service	A13NE (NE)	0	1	509096 187707
	<b>Potential for Landslide Ground Stability Hazards</b> Hazard Potential: Very Low Source: British Geological Survey, National Geoscience Information Service	A13NE (NE)	0	1	509096 187707
	<b>Potential for Running Sand Ground Stability Hazards</b> Hazard Potential: Very Low Source: British Geological Survey, National Geoscience Information Service	A13NE (NE)	0	1	509096 187707
	<b>Potential for Running Sand Ground Stability Hazards</b> Hazard Potential: Low Source: British Geological Survey, National Geoscience Information Service	A13NE (NE)	160	1	509176 187887
	<b>Potential for Running Sand Ground Stability Hazards</b> Hazard Potential: Very Low Source: British Geological Survey, National Geoscience Information Service	A13NW (NW)	250	1	508935 187965
	<b>Potential for Shrinking or Swelling Clay Ground Stability Hazards</b> Hazard Potential: Low Source: British Geological Survey, National Geoscience Information Service	A13NE (NE)	0	1	509096 187707
	<b>Potential for Shrinking or Swelling Clay Ground Stability Hazards</b> Hazard Potential: Moderate Source: British Geological Survey, National Geoscience Information Service	A13NE (NE)	42	1	509141 187774
	<b>Radon Potential - Radon Affected Areas</b> Affected Area: The property is in a Lower probability radon area (less than 1% of homes are estimated to be at or above the Action Level). Source: British Geological Survey, National Geoscience Information Service	A13NE (NE)	0	1	509096 187707
	<b>Radon Potential - Radon Protection Measures</b> Protection Measure: No radon protective measures are necessary in the construction of new dwellings or extensions Source: British Geological Survey, National Geoscience Information Service	A13NE (NE)	0	1	509096 187707

Map ID	Details	Quadrant Reference (Compass Direction)	Estimated Distance From Site	Contact	NGR
55	<b>Contemporary Trade Directory Entries</b> Name: Oven Cleaning Ruislip Location: High St, Ruislip, Middlesex, HA4 7AR Classification: Oven cleaning <b>Status: Inactive</b> Positional Accuracy: Manually positioned within the geographical locality	A13SW (S)	42	-	509072 187633
56	<b>Contemporary Trade Directory Entries</b> Name: Sumi London Location: Bury St, Ruislip, Middlesex, HA4 7SU Classification: Leather Repair And Restoration <b>Status: Inactive</b> Positional Accuracy: Manually positioned to the road within the address or location	A13SW (SW)	62	-	509016 187667
57	<b>Contemporary Trade Directory Entries</b> Name: Intercontinental Facility Services Ltd Location: 9, High Street, Ruislip, Middlesex, HA4 7AU Classification: Commercial Cleaning Services <b>Status: Inactive</b> Positional Accuracy: Automatically positioned to the address	A13SE (S)	62	-	509127 187597
58	<b>Contemporary Trade Directory Entries</b> Name: Executive Dry Cleaners Location: 18, High Street, Ruislip, Middlesex, HA4 7AN Classification: Dry Cleaners <b>Status: Inactive</b> Positional Accuracy: Automatically positioned to the address	A13SE (S)	118	-	509115 187540
58	<b>Contemporary Trade Directory Entries</b> Name: Executive Dry Cleaning Location: 18, High Street, Ruislip, Middlesex, HA4 7AN Classification: Dry Cleaners <b>Status: Inactive</b> Positional Accuracy: Automatically positioned to the address	A13SE (S)	118	-	509115 187540
58	<b>Contemporary Trade Directory Entries</b> Name: Cleaners Ruislip Location: 36a 36, High Street, Ruislip, Middlesex, HA4 7AN Classification: Cleaning Services - Domestic <b>Status: Active</b> Positional Accuracy: Manually positioned to the address or location	A13SE (S)	155	-	509138 187505
58	<b>Contemporary Trade Directory Entries</b> Name: Cleaners Ruislip Location: 36a, High Street, Ruislip, Middlesex, HA4 7AN Classification: Cleaning Services - Domestic <b>Status: Inactive</b> Positional Accuracy: Automatically positioned to the address	A13SE (S)	156	-	509138 187504
59	<b>Contemporary Trade Directory Entries</b> Name: Gruppo Cordenons (Uk) Ltd Location: 2, Manor Road, Ruislip, Middlesex, HA4 7LB Classification: Paper & Pulp Mills <b>Status: Inactive</b> Positional Accuracy: Automatically positioned to the address	A13SW (SW)	154	-	508998 187544
59	<b>Contemporary Trade Directory Entries</b> Name: Data Acquisition Design Ltd Location: 2, Manor Road, Ruislip, Middlesex, HA4 7LB Classification: Automation Systems & Equipment <b>Status: Inactive</b> Positional Accuracy: Automatically positioned to the address	A13SW (SW)	154	-	508998 187544
59	<b>Contemporary Trade Directory Entries</b> Name: Damp Pro & Co Location: 8, MANOR ROAD, RUISLIP, HA4 7LB Classification: Damp & Dry Rot Control <b>Status: Active</b> Positional Accuracy: Automatically positioned to the address	A13SW (SW)	193	-	508953 187529
60	<b>Contemporary Trade Directory Entries</b> Name: The Tan & Beauty Salon Location: 41, High Street, Ruislip, Middlesex, HA4 7BD Classification: Electrolysis <b>Status: Inactive</b> Positional Accuracy: Automatically positioned to the address	A13SE (S)	160	-	509167 187507
60	<b>Contemporary Trade Directory Entries</b> Name: Swift Dry Cleaning Location: 42, High Street, Ruislip, Middlesex, HA4 7AN Classification: Dry Cleaners <b>Status: Inactive</b> Positional Accuracy: Automatically positioned to the address	A13SE (S)	171	-	509144 187489

Map ID	Details	Quadrant Reference (Compass Direction)	Estimated Distance From Site	Contact	NGR
60	<b>Contemporary Trade Directory Entries</b> Name: Swift Location: 42, High Street, Ruislip, HA4 7AN Classification: Dry Cleaners <b>Status: Active</b> Positional Accuracy: Automatically positioned to the address	A13SE (S)	171	-	509144 187489
60	<b>Contemporary Trade Directory Entries</b> Name: King'S Autos Services Location: 44b, High Street, Ruislip, Middlesex, HA4 7AN Classification: Garage Services <b>Status: Inactive</b> Positional Accuracy: Automatically positioned to the address	A13SE (S)	177	-	509147 187484
60	<b>Contemporary Trade Directory Entries</b> Name: Manor Motor Services Ltd Location: 44b, High Street, Ruislip, HA4 7AN Classification: Garage Services <b>Status: Active</b> Positional Accuracy: Automatically positioned to the address	A13SE (S)	177	-	509146 187484
61	<b>Contemporary Trade Directory Entries</b> Name: Noon Media Solutions Ltd Location: 60, Bury Street, Ruislip, Middlesex, HA4 7SU Classification: Record, Tape & CD Manufacturers & Wholesalers <b>Status: Inactive</b> Positional Accuracy: Automatically positioned to the address	A13NW (NW)	212	-	508862 187831
62	<b>Contemporary Trade Directory Entries</b> Name: Specialized Concept Store Location: 47-49, High Street, Ruislip, Middlesex, HA4 7BD Classification: Cycle Accessories, Manufacturers & Wholesalers <b>Status: Inactive</b> Positional Accuracy: Automatically positioned to the address	A13SE (SE)	263	-	509232 187422
62	<b>Contemporary Trade Directory Entries</b> Name: Optimum Location: Jebson House, 53-55, High Street, Ruislip, HA4 7BD Classification: Air Conditioning & Refrigeration Contractors <b>Status: Active</b> Positional Accuracy: Automatically positioned to the address	A13SE (SE)	285	-	509241 187402
62	<b>Contemporary Trade Directory Entries</b> Name: Y & G Motors Location: 4, Midcroft, Ruislip, Middlesex, HA4 8ES Classification: Car Dealers <b>Status: Inactive</b> Positional Accuracy: Automatically positioned to the address	A13SE (SE)	294	-	509290 187421
62	<b>Contemporary Trade Directory Entries</b> Name: Midcroft Self Service Location: Midcroft, Ruislip, Middlesex, HA4 8ES Classification: Petrol Filling Stations <b>Status: Inactive</b> Positional Accuracy: Automatically positioned to the address	A13SE (SE)	299	-	509270 187403
62	<b>Contemporary Trade Directory Entries</b> Name: Midcroft Self Service Station Location: Midcroft, Ruislip, Middlesex, HA4 8ES Classification: Petrol Filling Stations <b>Status: Inactive</b> Positional Accuracy: Automatically positioned to the address	A13SE (SE)	299	-	509270 187403
63	<b>Contemporary Trade Directory Entries</b> Name: Noise & Pulsation Control Ltd Location: 5, King Edwards Road, Ruislip, Middlesex, HA4 7AE Classification: Industrial Instrument & Apparatus Manufacturers <b>Status: Inactive</b> Positional Accuracy: Automatically positioned to the address	A13SE (S)	264	-	509114 187394
64	<b>Contemporary Trade Directory Entries</b> Name: Sony Centre Location: 68, High Street, Ruislip, Middlesex, HA4 7AA Classification: Electrical Goods Sales, Manufacturers & Wholesalers <b>Status: Inactive</b> Positional Accuracy: Automatically positioned to the address	A13SE (S)	279	-	509203 187393
64	<b>Contemporary Trade Directory Entries</b> Name: Dixons Location: 74, High Street, Ruislip, Middlesex, HA4 7AA Classification: Electrical Goods Sales, Manufacturers & Wholesalers <b>Status: Inactive</b> Positional Accuracy: Automatically positioned to the address	A13SE (S)	296	-	509209 187377

Map ID	Details	Quadrant Reference (Compass Direction)	Estimated Distance From Site	Contact	NGR
64	<b>Contemporary Trade Directory Entries</b> Name: Cleaners Ruislip Location: 80a, High Street, Ruislip, Middlesex, HA4 7AA Classification: Cleaning Services - Domestic <b>Status: Inactive</b> Positional Accuracy: Automatically positioned to the address	A8NE (S)	313	-	509213 187361
64	<b>Contemporary Trade Directory Entries</b> Name: Snappy Snaps Location: 80, High Street, Ruislip, Middlesex, HA4 7AA Classification: Photographic Processors <b>Status: Inactive</b> Positional Accuracy: Automatically positioned to the address	A8NE (S)	313	-	509213 187361
65	<b>Contemporary Trade Directory Entries</b> Name: Leaded Lights By Dee Location: 33, Sharps Lane, Ruislip, Middlesex, HA4 7JG Classification: Stained Glass Designers & Producers <b>Status: Inactive</b> Positional Accuracy: Automatically positioned to the address	A13SW (SW)	306	-	508796 187561
66	<b>Contemporary Trade Directory Entries</b> Name: Ruislip Cleaners Location: 30, Midcroft, Ruislip, Middlesex, HA4 8ES Classification: Carpet, Curtain & Upholstery Cleaners <b>Status: Inactive</b> Positional Accuracy: Automatically positioned to the address	A13SE (SE)	327	-	509399 187484
67	<b>Contemporary Trade Directory Entries</b> Name: Ecohydra Technologies Ltd Location: College House, 17, King Edwards Road, Ruislip, HA4 7AE Classification: Hygiene & Sanitary Appliance Manufacturers <b>Status: Inactive</b> Positional Accuracy: Automatically positioned to the address	A8NW (S)	338	-	508986 187345
67	<b>Contemporary Trade Directory Entries</b> Name: J & J Cleaning Ltd Location: 2nd Floor College House, 17 King Edwards Road, Ruislip, Middlesex, HA4 7AE Classification: Cleaning Services - Domestic <b>Status: Active</b> Positional Accuracy: Manually positioned to the address or location	A8NW (S)	338	-	508986 187345
67	<b>Contemporary Trade Directory Entries</b> Name: Rex Products Location: College House, 17, King Edwards Road, Ruislip, HA4 7AE Classification: Car Customisation & Conversion Specialists <b>Status: Active</b> Positional Accuracy: Automatically positioned to the address	A8NW (S)	338	-	508986 187345
67	<b>Contemporary Trade Directory Entries</b> Name: Evolution Solutions International Location: First Floor, 17, King Edwards Road, Ruislip, HA4 7AE Classification: Agricultural Merchants <b>Status: Active</b> Positional Accuracy: Automatically positioned to the address	A8NW (S)	338	-	508986 187345
67	<b>Contemporary Trade Directory Entries</b> Name: Kampac Eco Disposables Ltd Location: College House, 17, King Edwards Road, Ruislip, Middlesex, HA4 7AE Classification: Packaging Materials Manufacturers & Suppliers <b>Status: Inactive</b> Positional Accuracy: Automatically positioned to the address	A8NW (S)	338	-	508988 187344
67	<b>Contemporary Trade Directory Entries</b> Name: Sprinkle Spray & Clean Ltd Location: 2nd Floor College House, 17 King Edwards Road, Ruislip, Middlesex, HA4 7AE Classification: Cleaning Services - Domestic <b>Status: Inactive</b> Positional Accuracy: Manually positioned to the address or location	A8NW (S)	338	-	508986 187345
67	<b>Contemporary Trade Directory Entries</b> Name: Homes Shield Services Uk Ltd Location: College House, 17 King Edwards Road, Ruislip, Middlesex, HA4 7AE Classification: Domestic Appliances - Servicing, Repairs & Parts <b>Status: Inactive</b> Positional Accuracy: Automatically positioned to the address	A8NW (S)	338	-	508986 187345

Map ID	Details	Quadrant Reference (Compass Direction)	Estimated Distance From Site	Contact	NGR
67	<b>Contemporary Trade Directory Entries</b> Name: Exclusive C & K Services Ltd Location: College House 2nd Floor, 17 King Edwards Road, Ruislip, Middlesex, HA4 7AE Classification: Commercial Cleaning Services <b>Status: Active</b> Positional Accuracy: Manually positioned to the address or location	A8NW (S)	338	-	508986 187345
67	<b>Contemporary Trade Directory Entries</b> Name: Modern Home Shield Uk Ltd Location: 2nd Floor College House, 17 King Edwards Road, Ruislip, Middlesex, HA4 7AE Classification: Cleaning Services - Domestic <b>Status: Inactive</b> Positional Accuracy: Manually positioned to the address or location	A8NW (S)	338	-	508986 187345
67	<b>Contemporary Trade Directory Entries</b> Name: Kevin Allen Haulage Ltd Location: COLLEGE HOUSE, 17, KING EDWARDS ROAD, RUISLIP, HA4 7AE Classification: Road Haulage Services <b>Status: Active</b> Positional Accuracy: Automatically positioned to the address	A8NW (S)	338	-	508986 187345
67	<b>Contemporary Trade Directory Entries</b> Name: Healthcaps Europe Ltd Location: 2nd Floor College House, 17 King Edwards Road, Ruislip, Middlesex, HA4 7AE Classification: Chemists' & Pharmacists' Suppliers & Wholesalers <b>Status: Active</b> Positional Accuracy: Manually positioned to the address or location	A8NW (S)	338	-	508986 187345
67	<b>Contemporary Trade Directory Entries</b> Name: Ecohydra Technologies Ltd Location: COLLEGE HOUSE, 17, KING EDWARDS ROAD, RUISLIP, HA4 7AE Classification: Chemical Manufacturers <b>Status: Active</b> Positional Accuracy: Automatically positioned to the address	A8NW (S)	338	-	508986 187345
68	<b>Contemporary Trade Directory Entries</b> Name: Academy Blinds Location: 7, Sherwood Avenue, Ruislip, Middlesex, HA4 7XL Classification: Blinds, Awnings & Canopies <b>Status: Inactive</b> Positional Accuracy: Automatically positioned to the address	A18SW (N)	364	-	509032 188109
69	<b>Contemporary Trade Directory Entries</b> Name: Magnet Location: 85, High Street, Ruislip, HA4 8JB Classification: Kitchen Furniture Manufacturers <b>Status: Active</b> Positional Accuracy: Automatically positioned to the address	A8NE (SE)	401	-	509315 187311
70	<b>Contemporary Trade Directory Entries</b> Name: Heathway Motor Services Location: 68, Sharps Lane, Ruislip, Middlesex, HA4 7JQ Classification: Car Engine Tuning & Diagnostic Services <b>Status: Inactive</b> Positional Accuracy: Automatically positioned to the address	A12SE (W)	410	-	508687 187554
71	<b>Contemporary Trade Directory Entries</b> Name: Pristine Clean Location: 2, Southcote Rise, Ruislip, Middlesex, HA4 7LW Classification: Commercial Cleaning Services <b>Status: Inactive</b> Positional Accuracy: Automatically positioned to the address	A12SE (W)	452	-	508636 187575
72	<b>Contemporary Trade Directory Entries</b> Name: Ruby & Sons Location: High St, Ruislip, Middlesex, HA4 8JN Classification: Cleaning Services - Domestic <b>Status: Inactive</b> Positional Accuracy: Manually positioned within the geographical locality	A8NE (SE)	478	-	509365 187251
73	<b>Contemporary Trade Directory Entries</b> Name: J P Marine Ltd Location: Rye House, 113, High Street, Ruislip, Middlesex, HA4 8JN Classification: Boatbuilders & Repairers <b>Status: Inactive</b> Positional Accuracy: Manually positioned to the address or location	A8NE (SE)	485	-	509371 187246

Map ID	Details	Quadrant Reference (Compass Direction)	Estimated Distance From Site	Contact	NGR
73	<b>Contemporary Trade Directory Entries</b> Name: London Boys Scrap Yards In Ruislip Location: Rye House, 113, High Street, Ruislip, Middlesex, HA4 8JN Classification: Car Breakers & Dismantlers <b>Status: Inactive</b> Positional Accuracy: Automatically positioned to the address	A8NE (SE)	486	-	509371 187244
73	<b>Contemporary Trade Directory Entries</b> Name: A P West London Location: 227 Rye House, 113 High St, Ruislip, Middlesex, HA4 8JN Classification: Damp & Dry Rot Control <b>Status: Inactive</b> Positional Accuracy: Manually positioned to the address or location	A8NE (SE)	486	-	509370 187244
73	<b>Contemporary Trade Directory Entries</b> Name: Vision Litho Location: Rye House, 113, High Street, Ruislip, HA4 8JN Classification: Printers <b>Status: Inactive</b> Positional Accuracy: Automatically positioned to the address	A8NE (SE)	487	-	509371 187244
73	<b>Contemporary Trade Directory Entries</b> Name: The Linen Chest Location: 144a, High Street, Ruislip, Middlesex, HA4 8LJ Classification: Blinds, Awnings & Canopies <b>Status: Inactive</b> Positional Accuracy: Automatically positioned to the address	A8NE (SE)	517	-	509350 187198
73	<b>Contemporary Trade Directory Entries</b> Name: Foto Station Location: 146, High Street, Ruislip, Middlesex, HA4 8LJ Classification: Photographic Processors <b>Status: Inactive</b> Positional Accuracy: Automatically positioned to the address	A8NE (SE)	522	-	509361 187198
73	<b>Contemporary Trade Directory Entries</b> Name: Foto Station Location: 146, High Street, Ruislip, Middlesex, HA4 8LJ Classification: Photographic Processors <b>Status: Inactive</b> Positional Accuracy: Automatically positioned to the address	A8NE (SE)	522	-	509361 187198
73	<b>Contemporary Trade Directory Entries</b> Name: Foto Station Location: 146, High Street, Ruislip, HA4 8LJ Classification: Printers <b>Status: Active</b> Positional Accuracy: Automatically positioned to the address	A8NE (SE)	523	-	509361 187197
73	<b>Contemporary Trade Directory Entries</b> Name: Vermin Exterminator Location: 148a, High Street, Ruislip, Middlesex, HA4 8LJ Classification: Pest & Vermin Control <b>Status: Inactive</b> Positional Accuracy: Automatically positioned to the address	A8NE (SE)	526	-	509363 187194
74	<b>Contemporary Trade Directory Entries</b> Name: Bwls Ltd Location: 1, Brickwall Lane, Ruislip, Middlesex, HA4 8JR Classification: Car Dealers <b>Status: Inactive</b> Positional Accuracy: Automatically positioned to the address	A8NE (SE)	521	-	509428 187239
74	<b>Contemporary Trade Directory Entries</b> Name: The Garage Ruislip Location: Brickwall Lane, Ruislip, Middlesex, HA4 8JX Classification: Garage Services <b>Status: Active</b> Positional Accuracy: Automatically positioned to the address	A9NW (SE)	565	-	509433 187191
75	<b>Contemporary Trade Directory Entries</b> Name: Sestri Sales Ltd Location: 44, Kingsend, Ruislip, Middlesex, HA4 7DA Classification: Toiletries <b>Status: Inactive</b> Positional Accuracy: Automatically positioned to the address	A8NW (S)	561	-	508946 187123
76	<b>Contemporary Trade Directory Entries</b> Name: Howard Dean Car Sales Location: 2b, Brickwall Lane, Ruislip, Middlesex, HA4 8JX Classification: Car Dealers - Used <b>Status: Active</b> Positional Accuracy: Automatically positioned to the address	A9NW (SE)	574	-	509460 187198

Map ID	Details	Quadrant Reference (Compass Direction)	Estimated Distance From Site	Contact	NGR
77	<b>Contemporary Trade Directory Entries</b> Name: Wood Galleria Ltd Location: 168, High Street, Ruislip, Middlesex, HA4 8LJ Classification: Door Manufacturers - Domestic <b>Status:</b> Inactive Positional Accuracy: Automatically positioned to the address	A8NE (SE)	585	-	509386 187139
78	<b>Contemporary Trade Directory Entries</b> Name: D M T Autos Location: 3, Broadwood Avenue, Ruislip, HA4 7XP Classification: Car Dealers - Used <b>Status:</b> Inactive Positional Accuracy: Automatically positioned to the address	A18SW (N)	589	-	508933 188322
79	<b>Contemporary Trade Directory Entries</b> Name: Hb Autos Location: Brickwall La, Ruislip, Middlesex, HA4 8JX Classification: Car Dealers - Used <b>Status:</b> Inactive Positional Accuracy: Manually positioned to the road within the address or location	A9NW (SE)	611	-	509544 187219
80	<b>Contemporary Trade Directory Entries</b> Name: Domestic Repairs Ltd Location: 12, Orchard Close, Ruislip, Middlesex, HA4 7LS Classification: Domestic Appliances - Servicing, Repairs & Parts <b>Status:</b> Active Positional Accuracy: Automatically positioned to the address	A12SE (W)	613	-	508475 187547
80	<b>Contemporary Trade Directory Entries</b> Name: Domestic Repairs Ltd Location: 12, Orchard Close, Ruislip, Middlesex, HA4 7LS Classification: Domestic Appliances - Servicing, Repairs & Parts <b>Status:</b> Inactive Positional Accuracy: Automatically positioned to the address	A12SE (W)	613	-	508475 187547
81	<b>Contemporary Trade Directory Entries</b> Name: Ruislip Office Supplies Ltd Location: 159-161, High Street, Ruislip, Middlesex, HA4 8JY Classification: Printers <b>Status:</b> Inactive Positional Accuracy: Automatically positioned to the address	A9NW (SE)	626	-	509441 187123
81	<b>Contemporary Trade Directory Entries</b> Name: Oneida Silversmiths Location: Pembroke Ho, 5-9 Pembroke Rd, Ruislip, Middlesex, HA4 8NQ Classification: Cutlery Manufacturers <b>Status:</b> Inactive Positional Accuracy: Automatically positioned to the address	A9NW (SE)	627	-	509470 187140
81	<b>Contemporary Trade Directory Entries</b> Name: Vamoose Cleaning Services Location: 161 High Street, Ruislip, Middlesex, HA4 8JY Classification: Cleaning Services - Domestic <b>Status:</b> Active Positional Accuracy: Automatically positioned to the address	A9NW (SE)	628	-	509436 187118
82	<b>Contemporary Trade Directory Entries</b> Name: P W Enterprises Location: 1a, Larne Road, Ruislip, Middlesex, HA4 8DS Classification: Blinds, Awnings & Canopies <b>Status:</b> Inactive Positional Accuracy: Automatically positioned to the address	A14SW (E)	635	-	509764 187699
83	<b>Contemporary Trade Directory Entries</b> Name: West London Rubbish Clearance Location: 10, Fairfield Avenue, Ruislip, Middlesex, HA4 7PH Classification: Waste Disposal Services <b>Status:</b> Inactive Positional Accuracy: Automatically positioned to the address	A12NE (W)	640	-	508449 187948
83	<b>Contemporary Trade Directory Entries</b> Name: West London Rubbish Clearance Location: 10, Fairfield Avenue, Ruislip, Middlesex, HA4 7PH Classification: Rubbish Clearance <b>Status:</b> Inactive Positional Accuracy: Automatically positioned to the address	A12NE (W)	640	-	508449 187948
84	<b>Contemporary Trade Directory Entries</b> Name: F T M Creative Location: 7, Windmill Way, Ruislip, HA4 8HJ Classification: T-Shirts <b>Status:</b> Active Positional Accuracy: Automatically positioned to the address	A9NW (SE)	654	-	509703 187356

Map ID	Details	Quadrant Reference (Compass Direction)	Estimated Distance From Site	Contact	NGR
85	<b>Contemporary Trade Directory Entries</b> Name: Midwood Carpets Location: Flat 1, Gladstone Court, 4, Wood Lane, Ruislip, Middlesex, HA4 6EX Classification: Carpet, Curtain & Upholstery Cleaners <b>Status:</b> Inactive Positional Accuracy: Automatically positioned to the address	A8SE (S)	673	-	509205 186991
86	<b>Contemporary Trade Directory Entries</b> Name: Fanuc Uk Ltd Location: 1, Station Approach, Ruislip, HA4 8LF Classification: Automation Systems & Equipment <b>Status:</b> Inactive Positional Accuracy: Automatically positioned to the address	A9NW (SE)	681	-	509510 187102
86	<b>Contemporary Trade Directory Entries</b> Name: Fanuc (Uk) Ltd Location: 1, Station Approach, Ruislip, Middlesex, HA4 8LF Classification: Machine Tool Accessories & Services <b>Status:</b> Inactive Positional Accuracy: Automatically positioned to the address	A9NW (SE)	681	-	509510 187102
87	<b>Contemporary Trade Directory Entries</b> Name: A N L C O Ltd Location: 55, Seaford Close, Ruislip, Middlesex, HA4 7HN Classification: Electrical Engineers <b>Status:</b> Inactive Positional Accuracy: Automatically positioned to the address	A8NW (SW)	698	-	508795 187038
88	<b>Contemporary Trade Directory Entries</b> Name: Johnsons The Cleaners Location: 9, Kingsend, Ruislip, HA4 7DS Classification: Dry Cleaners <b>Status:</b> Inactive Positional Accuracy: Automatically positioned to the address	A8SE (SE)	703	-	509387 187010
89	<b>Contemporary Trade Directory Entries</b> Name: Chips Away Location: 16, Whiteheath Avenue, Ruislip, Middlesex, HA4 7PS Classification: Car Body Repairs <b>Status:</b> Inactive Positional Accuracy: Automatically positioned to the address	A12NW (W)	788	-	508295 187951
89	<b>Contemporary Trade Directory Entries</b> Name: Ten Carpet Cleaning Location: 20, Whiteheath Avenue, Ruislip, HA4 7PS Classification: Carpet, Curtain & Upholstery Cleaners <b>Status:</b> Active Positional Accuracy: Automatically positioned to the address	A12NW (W)	799	-	508281 187939
90	<b>Contemporary Trade Directory Entries</b> Name: Ace Appliance Centre Location: 1, Willow Grove, Ruislip, Middlesex, HA4 6DG Classification: Washing Machines - Servicing & Repairs <b>Status:</b> Inactive Positional Accuracy: Automatically positioned to the address	A9SW (SE)	805	-	509538 186972
90	<b>Contemporary Trade Directory Entries</b> Name: Ace Appliance Centre Ltd Location: 1, Willow Grove, Ruislip, Middlesex, HA4 6DG Classification: Domestic Appliances - Servicing, Repairs & Parts <b>Status:</b> Inactive Positional Accuracy: Automatically positioned to the address	A9SW (SE)	805	-	509538 186972
90	<b>Contemporary Trade Directory Entries</b> Name: Ace Appliance Centre Ltd Location: 1, Willow Grove, Ruislip, Middlesex, HA4 6DG Classification: Domestic Appliances - Servicing, Repairs & Parts <b>Status:</b> Active Positional Accuracy: Automatically positioned to the address	A9SW (SE)	805	-	509538 186972
91	<b>Contemporary Trade Directory Entries</b> Name: National Lifting Solutions Location: 4, FAIRACRES, RUISLIP, HA4 8AN Classification: Crane Hire, Sales & Service <b>Status:</b> Active Positional Accuracy: Automatically positioned to the address	A14NE (E)	815	-	509903 187990
92	<b>Contemporary Trade Directory Entries</b> Name: Total Heating Services Location: 30, Seaford Close, Ruislip, Middlesex, HA4 7EQ Classification: Boilers - Servicing, Replacements & Repairs <b>Status:</b> Inactive Positional Accuracy: Automatically positioned to the address	A8SW (S)	839	-	508788 186885

Map ID	Details	Quadrant Reference (Compass Direction)	Estimated Distance From Site	Contact	NGR
93	<b>Contemporary Trade Directory Entries</b> Name: Oven Clean Location: 47, Woodville Gardens, Ruislip, Middlesex, HA4 7NB Classification: Oven cleaning <b>Status: Inactive</b> Positional Accuracy: Automatically positioned to the address	A12SW (W)	852	-	508224 187559
94	<b>Contemporary Trade Directory Entries</b> Name: Gulf Location: First Floor Flat Front, 141, Ickenham Road, Ruislip, HA4 7DH Classification: Petrol Filling Stations <b>Status: Active</b> Positional Accuracy: Automatically positioned to the address	A7SE (SW)	885	-	508557 186961
95	<b>Contemporary Trade Directory Entries</b> Name: Hallesy Services Ltd Location: 105, Manor Way, RUISLIP, Middlesex, HA4 8HW Classification: Heating Services - Industrial and Commercial <b>Status: Inactive</b> Positional Accuracy: Automatically positioned to the address	A14SE (E)	894	-	509982 187406
95	<b>Contemporary Trade Directory Entries</b> Name: One Stop Packaging Location: 105, Manor Way, Ruislip, Middlesex, HA4 8HW Classification: Boxes & Cartons <b>Status: Inactive</b> Positional Accuracy: Automatically positioned to the address	A14SE (E)	894	-	509982 187406
95	<b>Contemporary Trade Directory Entries</b> Name: Mobility Vehicle Solutions Location: 130, Manor Way, Ruislip, Middlesex, HA4 8HR Classification: Car Dealers <b>Status: Inactive</b> Positional Accuracy: Automatically positioned to the address	A14SE (E)	908	-	509985 187369
96	<b>Contemporary Trade Directory Entries</b> Name: C G R Chauffeur Services Location: 178, Bury Street, Ruislip, Middlesex, HA4 7TJ Classification: Car Engine Tuning & Diagnostic Services <b>Status: Inactive</b> Positional Accuracy: Automatically positioned to the address	A17NE (NW)	907	-	508633 188549
97	<b>Contemporary Trade Directory Entries</b> Name: Kwik Fit - Ruislip Manor Location: Pembroke Road, Ruislip, HA4 8NN Classification: Tyre Dealers <b>Status: Active</b> Positional Accuracy: Automatically positioned to the address	A9NE (SE)	934	-	509985 187297
97	<b>Contemporary Trade Directory Entries</b> Name: Daytona Motor Cycles Location: 42-48, Windmill Hill, Ruislip, HA4 8PT Classification: Cycle Accessories, Manufacturers & Wholesalers <b>Status: Active</b> Positional Accuracy: Automatically positioned to the address	A9NE (E)	940	-	510008 187337
98	<b>Contemporary Trade Directory Entries</b> Name: Chris Stoneman Location: 119, Broadwood Avenue, Ruislip, Middlesex, HA4 7XU Classification: Boilers - Servicing, Replacements & Repairs <b>Status: Inactive</b> Positional Accuracy: Automatically positioned to the address	A19NW (NE)	953	-	509694 188499
99	<b>Contemporary Trade Directory Entries</b> Name: Plus Cars Location: Station Parade, Ickenham Road, Ruislip, Middlesex, HA4 7DL Classification: Car Dealers <b>Status: Inactive</b> Positional Accuracy: Automatically positioned to the address	A7SE (SW)	964	-	508492 186911
99	<b>Contemporary Trade Directory Entries</b> Name: West Ruislip Tyres & Auto Repairs Location: Station Parade, Ickenham Road, Ruislip, Middlesex, HA4 7DL Classification: Garage Services <b>Status: Inactive</b> Positional Accuracy: Automatically positioned to the address	A7SE (SW)	965	-	508492 186910
99	<b>Contemporary Trade Directory Entries</b> Name: Electrical Plus Ltd Location: 2, Station Parade, Ickenham Road, Ruislip, Middlesex, HA4 7DL Classification: Damp & Dry Rot Control <b>Status: Inactive</b> Positional Accuracy: Automatically positioned to the address	A7SE (SW)	978	-	508484 186900

Map ID	Details	Quadrant Reference (Compass Direction)	Estimated Distance From Site	Contact	NGR
99	<b>Contemporary Trade Directory Entries</b> Name: Quadrant Damp & Timber Treatment Location: 1, Station Parade, Ickenham Road, Ruislip, HA4 7DL Classification: Damp & Dry Rot Control <b>Status:</b> Inactive Positional Accuracy: Automatically positioned to the address	A7SE (SW)	982	-	508483 186895
100	<b>Contemporary Trade Directory Entries</b> Name: Specialist Cars Location: 108-110, Pembroke Road, Ruislip, Middlesex, HA4 8NW Classification: Car Dealers - Used <b>Status:</b> Inactive Positional Accuracy: Automatically positioned to the address	A9NE (SE)	981	-	510019 187256
100	<b>Contemporary Trade Directory Entries</b> Name: The Car Store Location: 108-110, Pembroke Road, Ruislip, Middlesex, HA4 8NW Classification: Car Dealers - Used <b>Status:</b> Inactive Positional Accuracy: Manually positioned to the address or location	A9NE (SE)	981	-	510019 187256
100	<b>Contemporary Trade Directory Entries</b> Name: Auto Specialist Location: 108-110, Pembroke Road, Ruislip, Middlesex, HA4 8NW Classification: Car Dealers - Used <b>Status:</b> Inactive Positional Accuracy: Automatically positioned to the address	A9NE (SE)	981	-	510019 187256
100	<b>Contemporary Trade Directory Entries</b> Name: Print Express Location: 4, Victoria Road, Ruislip, Middlesex, HA4 0AA Classification: Printers <b>Status:</b> Inactive Positional Accuracy: Automatically positioned to the address	A9NE (SE)	993	-	510034 187262
100	<b>Contemporary Trade Directory Entries</b> Name: Print Express Location: 4, Victoria Road, Ruislip, Middlesex, HA4 0AA Classification: Printers <b>Status:</b> Inactive Positional Accuracy: Automatically positioned to the address	A9NE (SE)	993	-	510034 187262
100	<b>Contemporary Trade Directory Entries</b> Name: Kall Kwik Location: Kall Kwik House, 106 Pembroke Rd, Ruislip, Middlesex, HA4 8NW Classification: Printers <b>Status:</b> Inactive Positional Accuracy: Manually positioned to the address or location	A9NE (SE)	994	-	510018 187224
100	<b>Contemporary Trade Directory Entries</b> Name: Prontaprint Location: Kall Kwik House, 106, Pembroke Road, Ruislip, Middlesex, HA4 8NW Classification: Printers <b>Status:</b> Inactive Positional Accuracy: Automatically positioned to the address	A9NE (SE)	995	-	510018 187224
100	<b>Contemporary Trade Directory Entries</b> Name: Blue Diamond Services Ltd Location: 106, Pembroke Road, Ruislip, Middlesex, HA4 8NW Classification: Commercial Cleaning Services <b>Status:</b> Inactive Positional Accuracy: Automatically positioned to the address	A9NE (SE)	995	-	510018 187224
100	<b>Contemporary Trade Directory Entries</b> Name: C C F Location: 4, VICTORIA ROAD, RUISLIP, HA4 0AA Classification: Builders' Merchants <b>Status:</b> Active Positional Accuracy: Automatically positioned to the address	A9NE (SE)	995	-	510039 187267
100	<b>Contemporary Trade Directory Entries</b> Name: The Sixes Group Location: 106, Pembroke Road, Ruislip, Middlesex, HA4 8NW Classification: Commercial Cleaning Services <b>Status:</b> Inactive Positional Accuracy: Automatically positioned to the address	A9NE (SE)	995	-	510018 187224
101	<b>Contemporary Trade Directory Entries</b> Name: Datakey Photocopiers Location: 10, Cranley Drive, Ruislip, Middlesex, HA4 6DA Classification: Photocopiers <b>Status:</b> Inactive Positional Accuracy: Automatically positioned to the address	A9SW (SE)	989	-	509655 186828

Map ID	Details	Quadrant Reference (Compass Direction)	Estimated Distance From Site	Contact	NGR
101	<b>Contemporary Trade Directory Entries</b> Name: Middlesex Fireplaces Location: 10, Cranley Drive, Ruislip, HA4 6DA Classification: Fireplaces & Mantelpieces <b>Status:</b> Active Positional Accuracy: Automatically positioned to the address	A9SW (SE)	989	-	509654 186828
102	<b>Contemporary Trade Directory Entries</b> Name: Alpha Locks Ruislip Location: 74, Park Way, Ruislip, Middlesex, HA4 8NR Classification: Safes & Vaults - Suppliers & Installers <b>Status:</b> Inactive Positional Accuracy: Automatically positioned to the address	A9NE (E)	990	-	510058 187327
103	<b>Fuel Station Entries</b> Name: Midcroft Service Station Location: Midcroft Way , , Ruislip, Outer London, HA4 7ES Brand: Murco Premises Type: Not Applicable <b>Status:</b> Obsolete Positional Accuracy: Manually positioned to the address or location	A13SE (SE)	286	-	509266 187415
104	<b>Fuel Station Entries</b> Name: Ickenham Service Station Location: 141, Ickenham Road , West Ruislip , Ruislip, Outer London, HA4 7DH Brand: Gulf Premises Type: Petrol Station <b>Status:</b> Open Positional Accuracy: Manually positioned to the address or location	A7SE (SW)	891	-	508552 186957
105	<b>Points of Interest - Commercial Services</b> Name: Manor Motor Services Location: 44b High Street, Ruislip, HA4 7AN Category: Repair and Servicing Class Code: Vehicle Repair, Testing and Servicing Positional Accuracy: Positioned to address or location	A13SE (S)	177	5	509147 187484
105	<b>Points of Interest - Commercial Services</b> Name: Manor Motor Services Ltd Location: 44b High Street, Ruislip, HA4 7AN Category: Repair and Servicing Class Code: Vehicle Repair, Testing and Servicing Positional Accuracy: Positioned to address or location	A13SE (S)	177	5	509146 187484
106	<b>Points of Interest - Commercial Services</b> Name: Rex Products Location: College House 17, King Edwards Road, Ruislip, HA4 7AE Category: Repair and Servicing Class Code: Vehicle Repair, Testing and Servicing Positional Accuracy: Positioned to address or location	A8NW (S)	338	5	508986 187345
106	<b>Points of Interest - Commercial Services</b> Name: Kevin Allen Haulage Ltd Location: College House 17, King Edwards Road, Ruislip, HA4 7AE Category: Transport, Storage and Delivery Class Code: Distribution and Haulage Positional Accuracy: Positioned to address or location	A8NW (S)	338	5	508986 187345
107	<b>Points of Interest - Commercial Services</b> Name: garage2u.co.uk Location: 10 Mead Way, Ruislip, HA4 7QW Category: Repair and Servicing Class Code: Vehicle Repair, Testing and Servicing Positional Accuracy: Positioned to address or location	A13NW (NW)	348	5	508861 188034
108	<b>Points of Interest - Commercial Services</b> Name: Thompson Ian Mobile Mechanic Location: 43 Park Avenue, Ruislip, HA4 7UL Category: Repair and Servicing Class Code: Vehicle Repair, Testing and Servicing Positional Accuracy: Positioned to address or location	A18SW (N)	477	5	509063 188224
109	<b>Points of Interest - Commercial Services</b> Name: Vermin Exterminator Location: 148a High Street, Ruislip, HA4 8LJ Category: Contract Services Class Code: Pest and Vermin Control Positional Accuracy: Positioned to address or location	A8NE (SE)	526	5	509363 187194

Map ID	Details	Quadrant Reference (Compass Direction)	Estimated Distance From Site	Contact	NGR
109	<b>Points of Interest - Commercial Services</b> Name: Vermin Exterminator Location: 148a High Street, Ruislip, HA4 8LJ Category: Contract Services Class Code: Pest and Vermin Control Positional Accuracy: Positioned to address or location	A8NE (SE)	526	5	509363 187194
109	<b>Points of Interest - Commercial Services</b> Name: The Garage Ruislip Location: Brickwall Lane, Ruislip, HA4 8JX Category: Repair and Servicing Class Code: Vehicle Repair, Testing and Servicing Positional Accuracy: Positioned to address or location	A9NW (SE)	565	5	509433 187191
109	<b>Points of Interest - Commercial Services</b> Name: The Garage Ruislip Location: The Garage, Brickwall Lane, Ruislip, HA4 8JR Category: Repair and Servicing Class Code: Vehicle Repair, Testing and Servicing Positional Accuracy: Positioned to address or location	A9NW (SE)	565	5	509433 187190
110	<b>Points of Interest - Commercial Services</b> Name: Garage 2 U Location: 31 Kingsend, Ruislip, HA4 7DD Category: Repair and Servicing Class Code: Vehicle Repair, Testing and Servicing Positional Accuracy: Positioned to address or location	A8NE (S)	589	5	509201 187075
111	<b>Points of Interest - Commercial Services</b> Name: Sterling Windscreens Ltd Location: 86 Eastcote Road, Ruislip, HA4 8DT Category: Repair and Servicing Class Code: Vehicle Repair, Testing and Servicing Positional Accuracy: Positioned to address or location	A14NW (E)	617	5	509747 187736
112	<b>Points of Interest - Commercial Services</b> Name: Chips Away Location: 16 Whiteheath Avenue, Ruislip, HA4 7PS Category: Repair and Servicing Class Code: Vehicle Repair, Testing and Servicing Positional Accuracy: Positioned to address or location	A12NW (W)	788	5	508295 187951
112	<b>Points of Interest - Commercial Services</b> Name: Chipsaway Ltd Location: 16 Whiteheath Avenue, Ruislip, HA4 7PS Category: Repair and Servicing Class Code: Vehicle Repair, Testing and Servicing Positional Accuracy: Positioned to address or location	A12NW (W)	788	5	508295 187951
113	<b>Points of Interest - Commercial Services</b> Name: Quality Hand Wash & Valeting Location: 141 Ickenham Road, Ruislip, HA4 7DH Category: Personal, Consumer and other Services Class Code: Vehicle Cleaning Services Positional Accuracy: Positioned to address or location	A7SE (SW)	885	5	508556 186961
114	<b>Points of Interest - Commercial Services</b> Name: Middlesex Courier Services Location: 9 Windmill Court 4, West Way, Ruislip, HA4 8FG Category: Transport, Storage and Delivery Class Code: Distribution and Haulage Positional Accuracy: Positioned to address or location	A9NE (SE)	910	5	509966 187314
114	<b>Points of Interest - Commercial Services</b> Name: Kwik-Fit (GB) Limited Location: Pembroke Road, Ruislip, HA4 8NN Category: Repair and Servicing Class Code: Vehicle Repair, Testing and Servicing Positional Accuracy: Positioned to address or location	A9NE (SE)	934	5	509985 187297
114	<b>Points of Interest - Commercial Services</b> Name: Kwik-Fit (GB) Limited Location: Pembroke Road, Ruislip, HA4 8NN Category: Repair and Servicing Class Code: Vehicle Repair, Testing and Servicing Positional Accuracy: Positioned to address or location	A9NE (SE)	939	5	509993 187304
115	<b>Points of Interest - Commercial Services</b> Name: West Ruislip Tyres & Auto Repairs Location: Station Parade, Ickenham Road, Ruislip, HA4 7DL Category: Repair and Servicing Class Code: Vehicle Repair, Testing and Servicing Positional Accuracy: Positioned to address or location	A7SE (SW)	996	5	508487 186875

Map ID	Details	Quadrant Reference (Compass Direction)	Estimated Distance From Site	Contact	NGR
116	<b>Points of Interest - Manufacturing and Production</b> Name: Tanks Location: HA4 Category: Industrial Features Class Code: Tanks (Generic) Positional Accuracy: Positioned to an adjacent address or location	A13NW (W)	229	5	508826 187746
116	<b>Points of Interest - Manufacturing and Production</b> Name: Works Location: HA4 Category: Industrial Features Class Code: Unspecified Works Or Factories Positional Accuracy: Positioned to an adjacent address or location	A13NW (W)	233	5	508823 187734
116	<b>Points of Interest - Manufacturing and Production</b> Name: Works Location: Not Supplied Category: Industrial Features Class Code: Unspecified Works Or Factories Positional Accuracy: Positioned to an adjacent address or location	A13NW (W)	239	5	508817 187733
117	<b>Points of Interest - Manufacturing and Production</b> Name: Tanks Location: HA4 Category: Industrial Features Class Code: Tanks (Generic) Positional Accuracy: Positioned to an adjacent address or location	A7SE (S)	998	5	508731 186736
118	<b>Points of Interest - Public Infrastructure</b> Name: Ruislip Police Station Location: Ruislip Police Station, The Oaks, Ruislip, HA4 7LE Category: Central and Local Government Class Code: Police Stations Positional Accuracy: Positioned to address or location	A13SW (S)	134	5	509069 187532
118	<b>Points of Interest - Public Infrastructure</b> Name: Metropolitan Police Service Location: Ruislip Police Station, The Oaks, Ruislip, HA4 7LE Category: Central and Local Government Class Code: Police Stations Positional Accuracy: Positioned to address or location	A13SW (S)	134	5	509069 187532
118	<b>Points of Interest - Public Infrastructure</b> Name: Metropolitan Police Service Ruislip Location: Ruislip Police Station, The Oaks, Ruislip, HA4 7LE Category: Central and Local Government Class Code: Police Stations Positional Accuracy: Positioned to address or location	A13SW (S)	134	5	509069 187532
119	<b>Points of Interest - Public Infrastructure</b> Name: Midcroft Self Service Station Location: Midcroft, Ruislip, HA4 8ES Category: Road And Rail Class Code: Petrol and Fuel Stations Positional Accuracy: Positioned to address or location	A13SE (SE)	286	5	509266 187415
119	<b>Points of Interest - Public Infrastructure</b> Name: Midcroft Service Station Location: Midcroft Way, Ruislip, HA4 8ES Category: Road And Rail Class Code: Petrol and Fuel Stations Positional Accuracy: Positioned to address or location	A13SE (SE)	286	5	509266 187415
119	<b>Points of Interest - Public Infrastructure</b> Name: Petrol Filling Station Location: Midcroft Road, Ruislip, Hillingdon, Middlesex, HA4 7BH Category: Road And Rail Class Code: Petrol and Fuel Stations Positional Accuracy: Positioned to address or location	A13SE (SE)	288	5	509264 187412
119	<b>Points of Interest - Public Infrastructure</b> Name: Petrol Filling Station Location: Midcroft, Ruislip, HA4 8ES Category: Road And Rail Class Code: Petrol and Fuel Stations Positional Accuracy: Positioned to address or location	A13SE (SE)	288	5	509264 187412
119	<b>Points of Interest - Public Infrastructure</b> Name: Midcroft Self Service Station Location: Midcroft, Ruislip, HA4 8ES Category: Road And Rail Class Code: Petrol and Fuel Stations Positional Accuracy: Positioned to address or location	A13SE (SE)	299	5	509270 187403

Map ID	Details	Quadrant Reference (Compass Direction)	Estimated Distance From Site	Contact	NGR
120	<b>Points of Interest - Public Infrastructure</b> Name: Rubbish Clearance Location: 10 Fairfield Avenue, Ruislip, HA4 7PH Category: Infrastructure and Facilities Class Code: Waste Storage, Processing and Disposal Positional Accuracy: Positioned to address or location	A12NE (W)	640	5	508449 187948
120	<b>Points of Interest - Public Infrastructure</b> Name: West London Rubbish Clearance Location: 10 Fairfield Avenue, Ruislip, HA4 7PH Category: Infrastructure and Facilities Class Code: Waste Storage, Processing and Disposal Positional Accuracy: Positioned to address or location	A12NE (W)	640	5	508449 187948
121	<b>Points of Interest - Public Infrastructure</b> Name: Ickenham Service Station Location: 141 Ickenham Road, West Ruislip, Ruislip, HA4 7DH Category: Road And Rail Class Code: Petrol and Fuel Stations Positional Accuracy: Positioned to address or location	A7SE (SW)	891	5	508552 186957
121	<b>Points of Interest - Public Infrastructure</b> Name: Gulf Location: 141 Ickenham Road, Ruislip, HA4 7DH Category: Road And Rail Class Code: Petrol and Fuel Stations Positional Accuracy: Positioned to address or location	A7SE (SW)	892	5	508551 186957
122	<b>Points of Interest - Recreational and Environmental</b> Name: Playground Location: Not Supplied Category: Recreational Class Code: Playgrounds Positional Accuracy: Positioned to an adjacent address or location	A13SE (SE)	193	5	509237 187507
122	<b>Points of Interest - Recreational and Environmental</b> Name: Playground Location: High Street, HA4 Category: Recreational Class Code: Playgrounds Positional Accuracy: Positioned to address or location	A13SE (SE)	206	5	509242 187494
122	<b>Points of Interest - Recreational and Environmental</b> Name: Playground Location: HA4 Category: Recreational Class Code: Playgrounds Positional Accuracy: Positioned to an adjacent address or location	A13SE (SE)	214	5	509245 187486
123	<b>Points of Interest - Recreational and Environmental</b> Name: Skatepark Location: HA4 Category: Recreational Class Code: Playgrounds Positional Accuracy: Positioned to an adjacent address or location	A19SW (NE)	614	5	509579 188150
124	<b>Points of Interest - Recreational and Environmental</b> Name: Playground Location: Not Supplied Category: Recreational Class Code: Playgrounds Positional Accuracy: Positioned to an adjacent address or location	A7NW (SW)	822	5	508346 187306
124	<b>Points of Interest - Recreational and Environmental</b> Name: Playground Location: Field Way, HA4 Category: Recreational Class Code: Playgrounds Positional Accuracy: Positioned to address or location	A7NW (SW)	842	5	508328 187297

Map ID	Details	Quadrant Reference (Compass Direction)	Estimated Distance From Site	Contact	NGR
125	<b>Ancient Woodland</b> Name: Park Wood Reference: 1495763 Area(m²): 1008611.26 Type: Ancient and Semi-Natural Woodland	A18SE (N)	614	6	509128 188360
126	<b>Areas of Adopted Green Belt</b> Authority: London Borough of Hillingdon Plan Name: Proposal Map Status: <b>Adopted</b> Plan Date: 16th January 2020	A7NE (SW)	555	7	508634 187345
127	<b>Areas of Adopted Green Belt</b> Authority: London Borough of Hillingdon Plan Name: Proposal Map Status: <b>Adopted</b> Plan Date: 16th January 2020	A18SE (N)	617	7	509115 188363
128	<b>Areas of Adopted Green Belt</b> Authority: London Borough of Hillingdon Plan Name: Proposal Map Status: <b>Adopted</b> Plan Date: 16th January 2020	A8SE (S)	814	7	509246 186854
129	<b>National Nature Reserves</b> Name: Ruislip Woods Multiple Areas: Y Total Area (m2): 3070343.81 Source: Natural England Reference: 1006764 Designation Date: Not Supplied	A18SE (N)	614	6	509128 188360
130	<b>Nitrate Vulnerable Zones</b> Name: Colne And Guc (From Confluence With Chess To Ash) Nvz Description: Surface Water Source: Environment Agency, Head Office	A13NE (NE)	0	2	509096 187707
131	<b>Sites of Special Scientific Interest</b> Name: Ruislip Woods Multiple Areas: Y Total Area (m2): 3074479.43 Source: Natural England Reference: 1003633 Designation Details: Local Nature Reserve Designation Date: 23rd April 1990 Date Type: Notified Designation Details: Local Wildlife Site Designation Date: 23rd April 1990 Date Type: Notified Designation Details: Nature Conservation Review Designation Date: 23rd April 1990 Date Type: Notified Designation Details: National Nature Reserve Designation Date: 23rd April 1990 Date Type: Notified Designation Details: Site Of Special Scientific Interest Designation Date: 23rd April 1990 Date Type: Notified	A18SE (N)	614	6	509128 188360

Agency & Hydrological	Version	Update Cycle
<b>Contaminated Land Register Entries and Notices</b> Buckinghamshire Council London Borough of Ealing - Environmental Health and Trading Standards Division Environment Agency - Head Office South Buckinghamshire District Council (now part of Buckinghamshire Council) - Environmental Health Department London Borough of Harrow - Environmental Health Services London Borough of Hillingdon - Environmental Protection Unit Three Rivers District Council - Environmental Health Department	July 2025 July 2025 November 2023 October 2014  October 2017 October 2017 October 2017	Annual Rolling Update Annual Rolling Update Annually Annual Rolling Update  Annual Rolling Update Annual Rolling Update Annual Rolling Update
<b>Discharge Consents</b> Environment Agency - Thames Region	July 2025	Quarterly
<b>Enforcement and Prohibition Notices</b> Environment Agency - Thames Region	March 2013	
<b>Integrated Pollution Controls</b> Environment Agency - Thames Region	January 2009	
<b>Integrated Pollution Prevention And Control</b> Environment Agency - South East Region - North East Thames Area Environment Agency - South East Region - West Thames Area Environment Agency - Thames Region	April 2025 April 2025 April 2025	Bi-Annually Bi-Annually Bi-Annually
<b>Local Authority Integrated Pollution Prevention And Control</b> London Borough of Hillingdon - Environmental Health Department London Borough of Harrow - Environmental Health Services London Borough of Ealing - Environmental Health and Trading Standards Division Three Rivers District Council - Environmental Health Department Buckinghamshire Council South Buckinghamshire District Council (now part of Buckinghamshire Council) - Environmental Health Department	August 2014 December 2014 December 2020 December 2020 February 2015 September 2014	Variable Variable Variable Variable Variable Variable
<b>Local Authority Pollution Prevention and Controls</b> London Borough of Hillingdon - Environmental Health Department London Borough of Harrow - Environmental Health Services London Borough of Ealing - Environmental Health and Trading Standards Division Three Rivers District Council - Environmental Health Department Buckinghamshire Council South Buckinghamshire District Council (now part of Buckinghamshire Council) - Environmental Health Department	August 2014 December 2014 December 2020 December 2020 February 2015 September 2014	Annual Rolling Update Annual Rolling Update Annual Rolling Update Annual Rolling Update Annual Rolling Update Annual Rolling Update
<b>Local Authority Pollution Prevention and Control Enforcements</b> London Borough of Hillingdon - Environmental Health Department London Borough of Harrow - Environmental Health Services Buckinghamshire Council Three Rivers District Council - Environmental Health Department London Borough of Ealing - Environmental Health and Trading Standards Division South Buckinghamshire District Council (now part of Buckinghamshire Council) - Environmental Health Department	August 2014 December 2014 February 2015 February 2015 July 2015 September 2014	Variable Variable Variable Variable Variable Variable
<b>Nearest Surface Water Feature</b> Ordnance Survey	August 2025	
<b>Pollution Incidents to Controlled Waters</b> Environment Agency - Thames Region	September 1999	
<b>Historical Prosecutions</b> Environment Agency, Thames Region	March 2013	Not Applicable
<b>Registered Radioactive Substances</b> Environment Agency - Head Office Environment Agency - Thames Region	May 2023 May 2023	

Agency & Hydrological	Version	Update Cycle
<b>Substantiated Pollution Incident Register</b> Environment Agency - South East Region - North East Thames Area Environment Agency - South East Region - West Thames Area Environment Agency - Thames Region - North East Area	July 2025 July 2025 July 2025	Quarterly Quarterly Quarterly
<b>Water Abstractions</b> Environment Agency - Thames Region	July 2025	Quarterly
<b>Water Industry Act Referrals</b> Environment Agency - Thames Region	October 2017	
<b>Groundwater Vulnerability Map</b> Environment Agency - Head Office	June 2018	As notified
<b>Bedrock Aquifer Designations</b> Environment Agency - Head Office	January 2018	As notified
<b>Superficial Aquifer Designations</b> Environment Agency - Head Office	January 2018	As notified
<b>Source Protection Zones</b> Environment Agency - Head Office	August 2025	Bi-Annually
<b>Extreme Flooding from Rivers or Sea without Defences</b> Environment Agency - Head Office	December 2023	As notified
<b>Flooding from Rivers or Sea without Defences</b> Environment Agency - Head Office	December 2023	As notified
<b>Areas Benefiting from Flood Defences</b> Environment Agency - Head Office	February 2023	
<b>Flood Water Storage Areas</b> Environment Agency - Head Office	June 2025	Quarterly
<b>Flood Defences</b> Environment Agency - Head Office	August 2022	
<b>OS Water Network Lines</b> Ordnance Survey	July 2025	Quarterly
<b>Surface Water 1 in 30 year Flood Extent</b> Environment Agency - Head Office	May 2018	Annually
<b>Surface Water 1 in 100 year Flood Extent</b> Environment Agency - Head Office	May 2018	Annually
<b>Surface Water 1 in 1000 year Flood Extent</b> Environment Agency - Head Office	May 2018	Annually
<b>Surface Water Suitability</b> Environment Agency - Head Office	February 2016	Annually
<b>BGS Groundwater Flooding Susceptibility</b> British Geological Survey - National Geoscience Information Service	May 2013	As notified
<b>Water Framework Directive - Catchment</b> Environment Agency - Head Office	July 2025	Annually
<b>Water Framework Directive - Groundwater</b> Environment Agency - Head Office	July 2025	Annually
<b>Water Framework Directive - Surface Waters</b> Environment Agency - Head Office	July 2025	Annually

Waste	Version	Update Cycle
<b>BGS Recorded Landfill Sites</b> British Geological Survey - National Geoscience Information Service	November 2002	As notified
<b>Historical Landfill Sites</b> Environment Agency - Head Office	April 2025	Bi-Annually
<b>Integrated Pollution Control Registered Waste Sites</b> Environment Agency - Thames Region	January 2009	Not Applicable
<b>Licensed Waste Management Facilities (Landfill Boundaries)</b> Environment Agency - South East Region - North East Thames Area Environment Agency - South East Region - West Thames Area Environment Agency - Thames Region - North East Area	July 2025 July 2025 July 2025	Quarterly Quarterly Quarterly
<b>Licensed Waste Management Facilities (Locations)</b> Environment Agency - South East Region - North East Thames Area Environment Agency - South East Region - West Thames Area Environment Agency - Thames Region - North East Area	April 2025 April 2025 April 2025	Bi-Annually Bi-Annually Bi-Annually
<b>Local Authority Landfill Coverage</b> Buckinghamshire Council Buckinghamshire County Council Hertfordshire County Council - Spatial Planning and Economy Unit London Borough of Ealing London Borough of Harrow - Environmental Health Services London Borough of Hillingdon - Environmental Health Department South Buckinghamshire District Council (now part of Buckinghamshire Council) Three Rivers District Council - Environmental Health Department	February 2003 February 2003 February 2003 February 2003 February 2003 February 2003 February 2003 February 2003	Not Applicable Not Applicable Not Applicable Not Applicable Not Applicable Not Applicable Not Applicable Not Applicable
<b>Local Authority Recorded Landfill Sites</b> Buckinghamshire Council Buckinghamshire County Council Hertfordshire County Council - Spatial Planning and Economy Unit London Borough of Ealing London Borough of Harrow - Environmental Health Services London Borough of Hillingdon - Environmental Health Department South Buckinghamshire District Council (now part of Buckinghamshire Council) Three Rivers District Council - Environmental Health Department	October 2018 October 2018 October 2018 October 2018 October 2018 October 2018 October 2018 October 2018	
<b>Potentially Infilled Land (Non-Water)</b> Landmark Information Group Limited	December 1999	
<b>Potentially Infilled Land (Water)</b> Landmark Information Group Limited	December 1999	
<b>Registered Landfill Sites</b> Environment Agency - Thames Region - North East Area	March 2006	Not Applicable
<b>Registered Waste Transfer Sites</b> Environment Agency - Thames Region - North East Area	April 2018	
<b>Registered Waste Treatment or Disposal Sites</b> Environment Agency - Thames Region - North East Area	June 2015	

Hazardous Substances	Version	Update Cycle
<b>Control of Major Accident Hazards Sites (COMAH)</b> Health and Safety Executive	June 2025	Bi-Annually
<b>Explosive Sites</b> Health and Safety Executive	March 2017	
<b>Notification of Installations Handling Hazardous Substances (NIHHS)</b> Health and Safety Executive	August 2001	
<b>Planning Hazardous Substance Enforcements</b> Buckinghamshire Council Hertfordshire County Council - Spatial Planning and Economy Unit London Borough of Ealing South Buckinghamshire District Council (now part of Buckinghamshire Council) - Development Control Department Buckinghamshire County Council London Borough of Harrow Three Rivers District Council London Borough of Hillingdon	February 2016 February 2016 February 2016 February 2016  February 2023 June 2023 June 2023 November 2023	Variable Variable Variable Variable  Variable Variable Variable Variable
<b>Planning Hazardous Substance Consents</b> London Borough of Harrow Buckinghamshire Council Hertfordshire County Council - Spatial Planning and Economy Unit London Borough of Ealing Three Rivers District Council Buckinghamshire County Council South Buckinghamshire District Council (now part of Buckinghamshire Council) - Development Control Department London Borough of Hillingdon	April 2015 February 2016 February 2016 February 2016 February 2016 February 2016 February 2023 July 2022  November 2023	Variable Variable Variable Variable Variable Variable Variable Variable  Variable