



FRONT VIEW

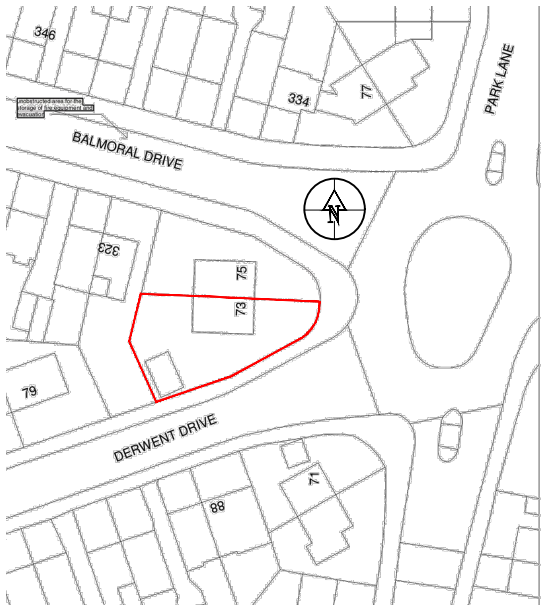


REAR VIEW

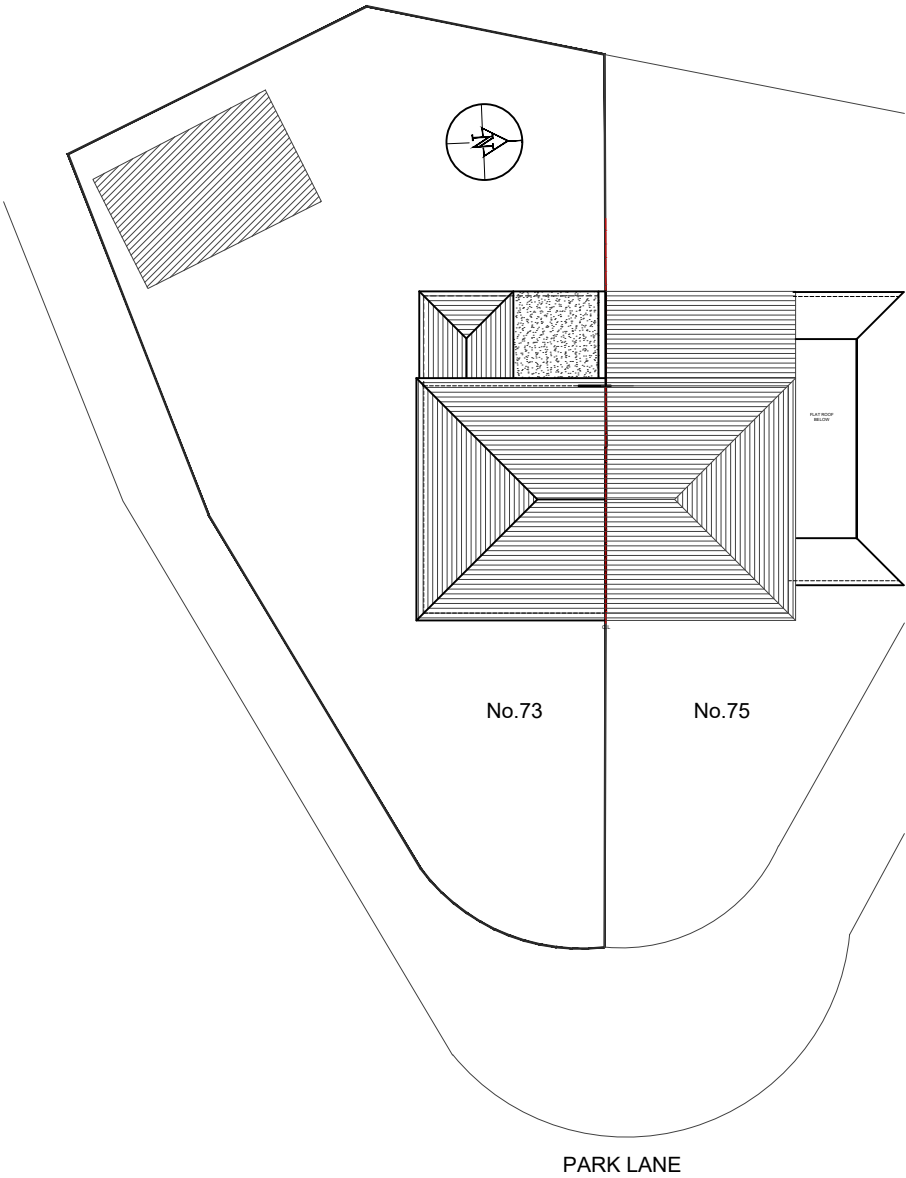


SIDE VIEW

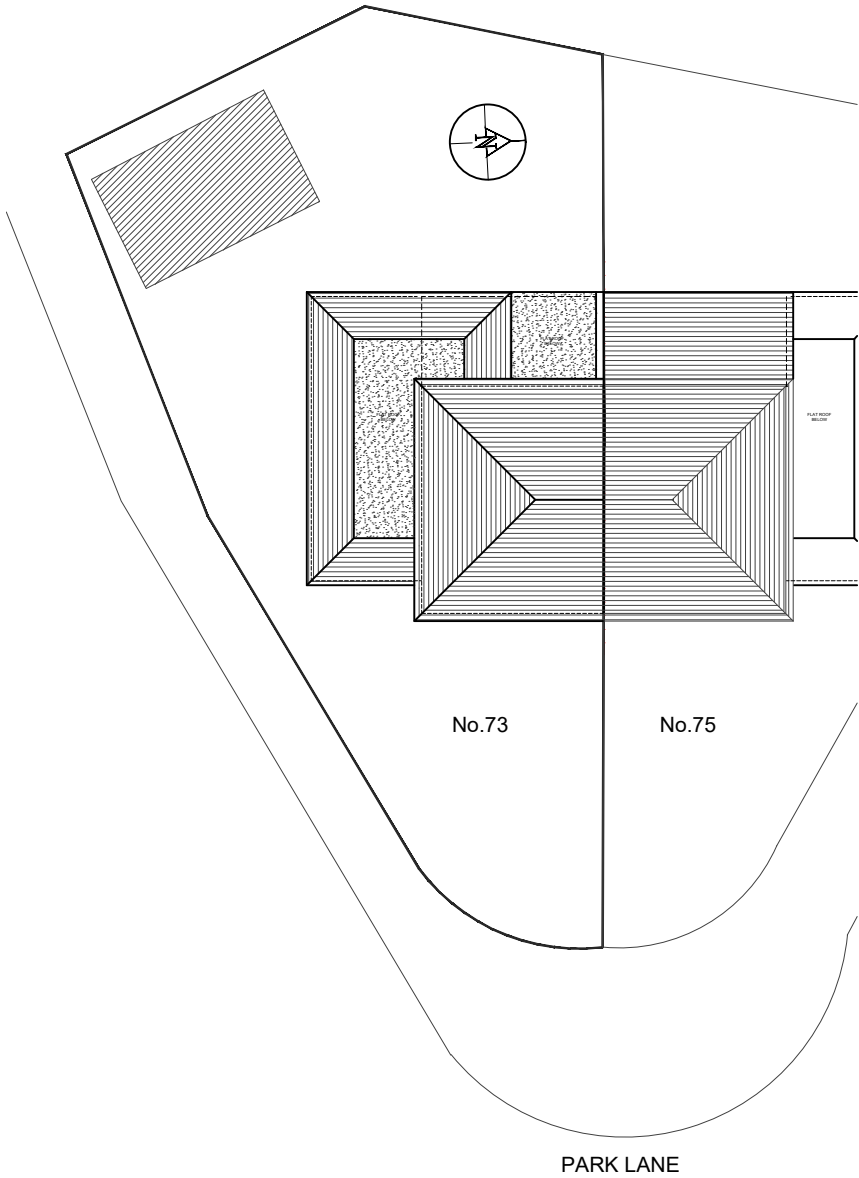
- NOTES
- Dimensions are not to be scaled from this drawing by contractors. The contractor is requested to check all dimensions before the work started.
 - Report any discrepancies to the client or architect before undertaking the work described in the drawings.
 - Dimensions are approximate site dimensions and are to be verified by the contractor on site before any fabrication/site works i.e foundations etc occur
 - Contractor is responsible for all temporary propping to existing structure



01 - OS MAP SCALE 1:1250



02 - EXISTING BLOCK PLAN SCALE 1:250



03- PROPOSED BLOCK PLAN SCALE 1:250

REVISIONS			
NO.	DESCRIPTION	DATE	BY

HOUSE HOLDER APPLICATION

DE ARCHITECTURAL CONS. LTD
M: 07524773079, 07869580774
E: design.endavour@gmail.com

Project	73 PARK LANE HAYES LONDON UB4 8AD		
Title	OS MAP & BLOCK PLAN		

Scale As shown@A3	Drawn SK/FA	Approved	Date JULY-24
Job No. DAC-274/24	Drawing No. PH-73PL-01	Rev. -	