


STEPHEN PETER  
PROPERTY SERVICES OFFICE,  
VAUGHAN HOUSE,  
46 FRANCIS STREET,  
LONDON SW1P 1QN



RECEIVED 20 APR 2006

Your ref: STEPHEN PETER

Our ref: RCS/AGL152354

Date: 13 April 2006

## COMPLETION OF REGISTRATION

**Title Number:** AGL152354

**Property:** St Thomas More, 32 Field End Road, Pinner (HA5 2QT).

**Registered Proprietor:** Westminster Roman Catholic Diocese Trustee

Your application lodged on 7 April 2006 has been completed. An official copy of the register is enclosed together with an official copy of the title plan.

There are no other documents to send to you.

If we need to write to, or send a formal notice to, an owner, chargee or other party who has an interest noted on the register, we will write to them at their registered address. It is important that this address is correct and up to date. Please let us know at once of any change of address, quoting the title number.

You do not need to reply unless you think a mistake has been made. If there is a problem, please let us know.



## OFFICIAL COPY OF REGISTER ENTRIES

This official copy shows the entries subsisting on the register on **13 April 2006 at 16:14:53**.  
**This date must be quoted as the 'search from date' in any official search application based on this copy.**

Under s.67 of the Land Registration Act 2002, this copy is admissible in evidence to the same extent as the original.

Issued on 13 April 2006.

This title is dealt with by **Land Registry Swansea Office**.

## Land Registry

Title Number : **AGL152354**

Edition Date : 13 April 2006

---

### A: Property Register

*This register describes the land and estate comprised in the title.*

HILLINGDON

1. (07.04.2006) The **Freehold** land shown edged with red on the plan of the above title filed at the Registry and being St Thomas More, 32 Field End Road, Pinner (HA5 2QT).

---

### B: Proprietorship Register

*This register specifies the class of title and identifies the owner. It contains any entries that affect the right of disposal.*

#### Title Absolute

1. (07.04.2006) **PROPRIETOR:** WESTMINSTER ROMAN CATHOLIC DIOCESE TRUSTEE (Co. Regn. No. 361703) of Archbishop's House, Ambrosden Avenue, London SW1P 1QJ.
2. (07.04.2006) **RESTRICTION:** No disposition by the proprietor of the registered estate to which section 36 or section 38 of the Charities Act 1993 applies is to be registered unless the instrument contains a certificate complying with section 37(2) or section 39(2) of that Act as appropriate.

---

END OF REGISTER

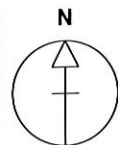
*NOTE: The date at the beginning of an entry is the date on which the entry was made in the Register.*



# LR

TITLE NUMBER  
**AGL152354**

**HILLINGDON**

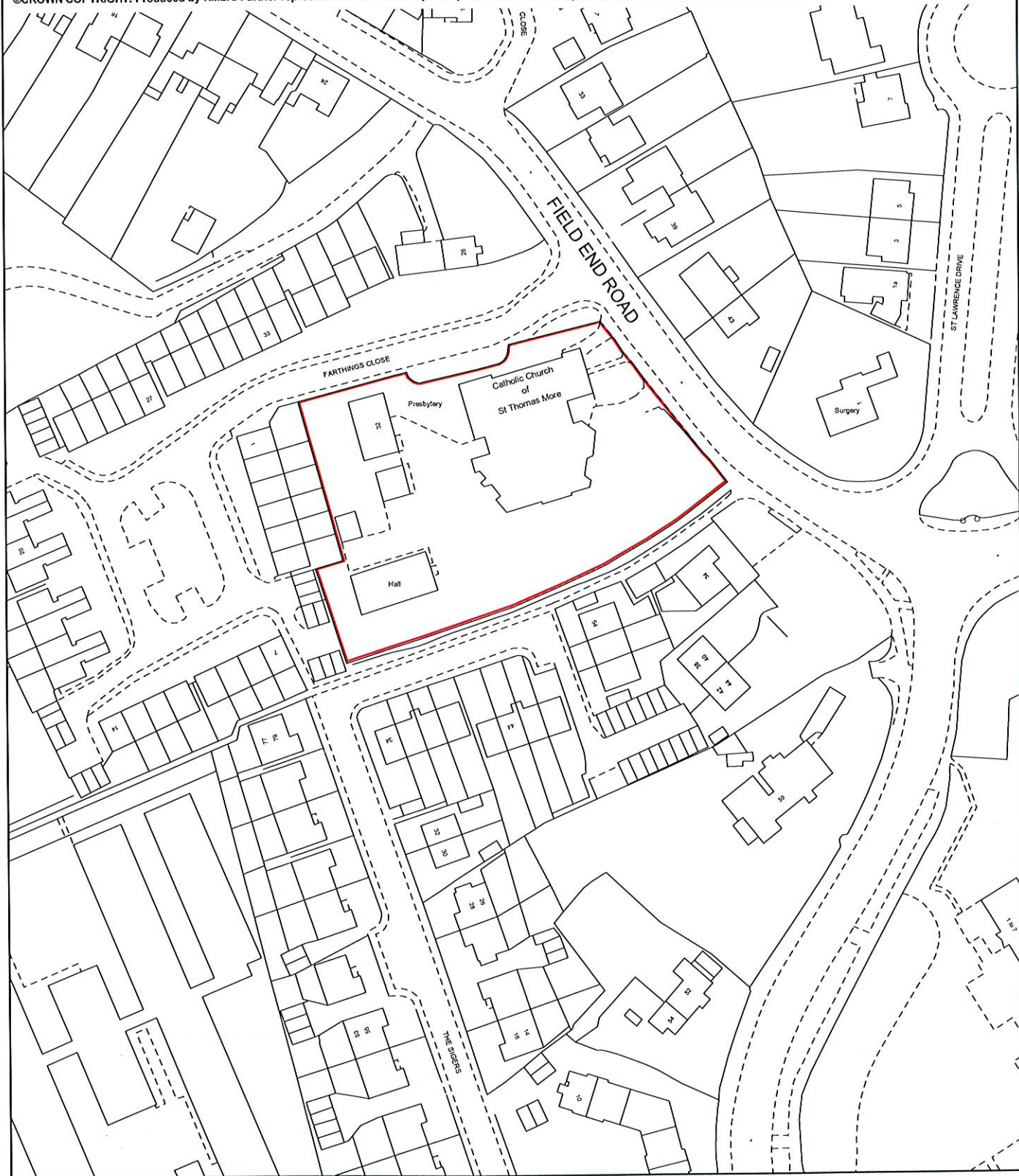


ORDNANCE SURVEY MAP REFERENCE:

TQ1088SE

SCALE 1:1250

©CROWN COPYRIGHT. Produced by HMLR. Further reproduction in whole or in part is prohibited without the prior written permission of Ordnance Survey. Licence Number GD 272728.



This title plan shows the general position of the boundaries: it does not show the exact line of the boundaries. Measurements scaled from this plan may not match measurements between the same points on the ground. For more information see Land Registry Public Guide 7 - Title Plans.

This official copy shows the state of the title plan on **13 April 2006 at 16:07:31**. It may be subject to distortions in scale.

Under s.67 of the Land Registration Act 2002, this copy is admissible in evidence to the same extent as the original.

Issued on 13 April 2006.

This title is dealt with by the Swansea District Land Registry.

