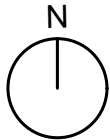
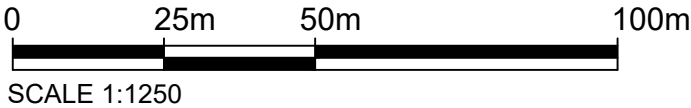
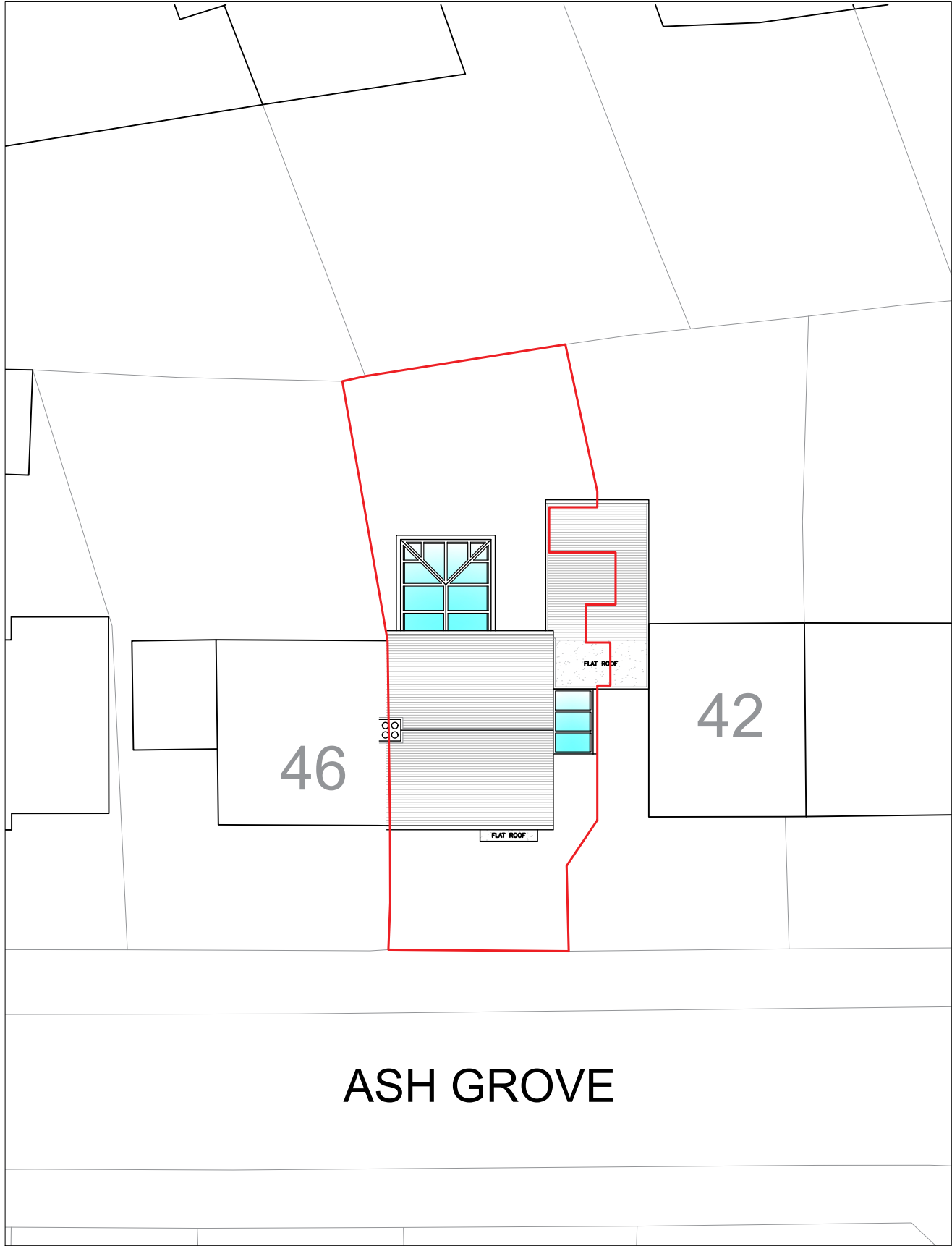




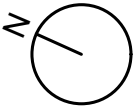
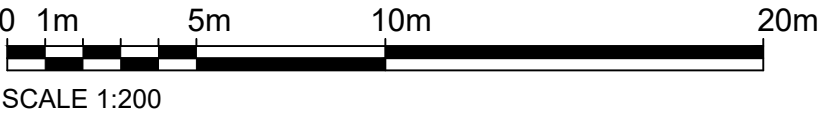
OS Map



 Property Boundary



Location Plan



Written dimensions to be taken in preferences to scaled dimensions. The Contractor is responsible for checking all dimensions before work starts.

All work is to be carried out to the requirements, and to the satisfaction of the Local Authority.

These drawings are for planning purposes only

Any discrepancies to be brought to the attention of Star Plans Consultants immediately.

Description					
Rev	Date	Description	by	chk	



76 Steli Ave. Canvey Island SS8 9QF
01268 914 125 • info@starplans.co.uk

Architecture | Planning

Client	
Project	
44 Ash Grove, Harefield, Middlesex, UB9 6EY	
Title	
Existing OS - Location Plans	
Date:	19.12.2025
Scale:	1:200 / 1:1250 @A3
Drawing No.	LE001
Rev:	