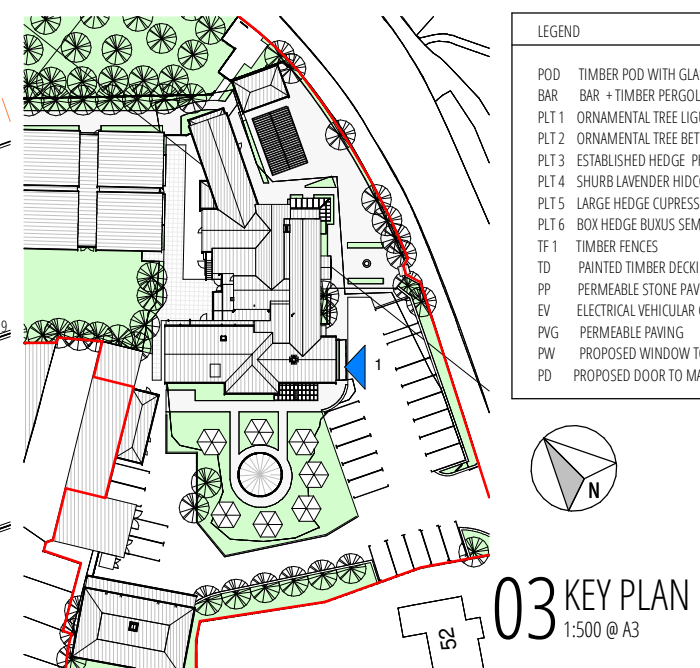
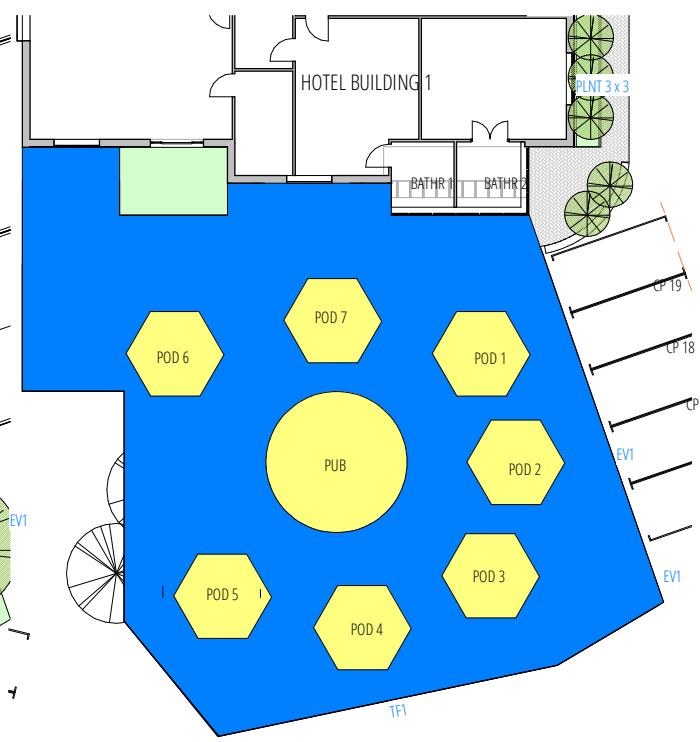


02 PROPOSED PODS LAYOUT
1:100 @ A3



LEGEND

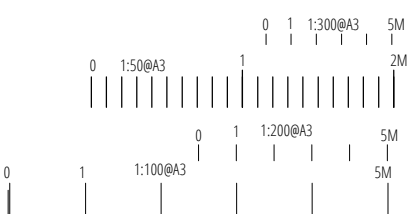
POD	TIMBER POD WITH GLASS ROOF	BBQ	BBQ+ TIMBER PERGOLA & TILE ROOF
BAR	BAR + TIMBER PERGOLA & TILE ROOF	RWP	RAINWATER GOODS TO MATCH EXISTING
PLT 1	ORNAMENTAL TREE LIGUSTRUM JAPONICUM	LGT 1	EXTERNAL WALL DOWNLIGHTER
PLT 2	ORNAMENTAL TREE BETULA UTILIS	LGT 2	EXTERNAL PATH DOWNLIGHTER
PLT 3	ESTABLISHED TREE PHOTINIA 'RED ROBIN'	MG	METAL DRAINAGE GRATING
PLT 4	SHURB LAVENDER HIDCOTE + ROSEMARY	TNS	TIMBER PERGOLA + GLASS ROOF + GLASS SCREEN
PLT 5	LARGE HEDGE CUPRESSUS SEMPERVIRENS	TF	TIMBER FEATURE TO MATCH EXISTING
PLT 6	BOX HEDGE BUXUS SEMPERVIRENS	---	EXISTING STRUCTURE
TF 1	TIMBER FENCES	---	SITE BOUNDARY
TD	PAINTED TIMBER DECKING	---	EXISTING WALL
PP	PERMEABLE STONE PAVER	---	PROPOSED WALL
EV	ELECTRICAL VEHICULAR CHARGER	---	SITE & BUILDING ENTRANCE
PVG	PERMEABLE PAWING	---	PS
PW	PROPOSED WINDOW TO MATCH EXISTING	---	TIMBER CLAD PREP STORE
PD	PROPOSED DOOR TO MATCH EXISTING	---	WC
		---	TIMBER CLAD WC / STORE
		---	RT
		---	ROOF TILE TO MATCH EXISTING
		---	PB
		---	BRICK WALL TO MATCH EXISTING BUILDING



03 AREA PLAN
1:500 @ A3

AREA SCHEDULE

EXISTING SOUTHERN EXTERNAL AREA / 403 SQM
PROPOSED OUTDOOR STRUCTURE AREA / 92 SQM
COVERAGE AREA % = 93 / 403 = 22%



J79 STUDIO
T: +44 (0)7742 071 052
W: info@j79studio.co.uk
Unit 312
Wey House
15 Church Street
Weybridge
KT13 8NA

PLANNING APP 03

FOR CLIENT
CONFIRM ALL DESIGN WITH CLIENT ON SITE
BUILDING CONTROL APPROVAL TBC
ALL DIMENSIONS TO BE CHECKED ON SITE
This drawing is the property of J79 Studio. Copyright is reserved & this drawing is issued on the condition that it is not copied, reproduced, retained or disclosed to any unauthorised person, either wholly or in part, without our consent. Only refer to dimensions shown on drawing. Third parties to check all dimensions on site. Any errors please notify architect in the first instance.

Rev	Date	Note
P1	08-01-23	PLANNING ISSUE
P2	03-03-23	PLANNING ISSUE
P3	07-03-23	PLANNING ISSUE

PROJECT
Tudor lodge Hotel, 50 Field End Road HA5 2QN

DRAWING TITLE
PROPOSED EAST ELEVATION_PLAN

STATUS
PLANNING APPLICATION

DRAWN BY
Author

CHECKED BY
Checker

PROJECT NO.	DATE	SCALE
1921	JAN 2023	1:50 @ A3 1:200 @ A3 1:100 @ A3

DRAWING NO.
A203

REVISION
P3

EXTERNAL AREA PLANNING APPLICATION 3