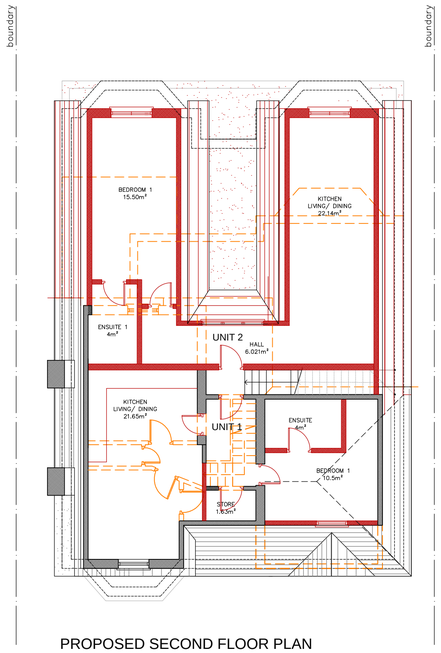

PROPOSED SECOND FLOOR PLAN
cut @ Height 1100mm

UNIT 1 GIA 45 m²
UNIT 2 GIA 52 m²

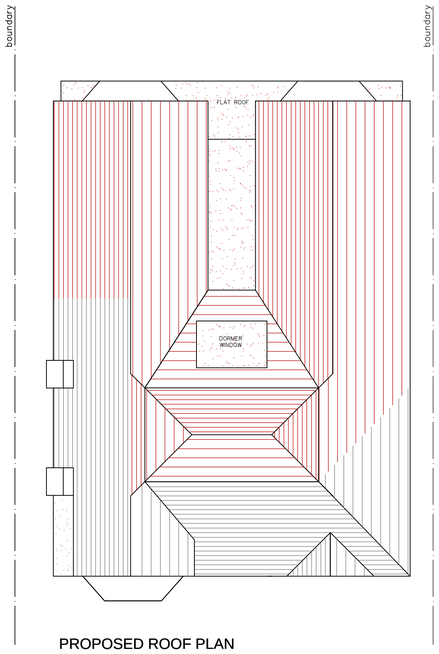

PROPOSED ROOF PLAN

PROPOSED FRONT ELEVATION

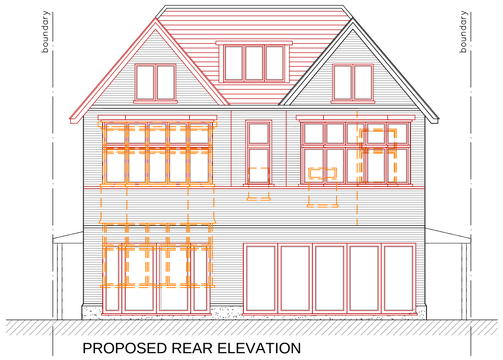

PROPOSED REAR ELEVATION

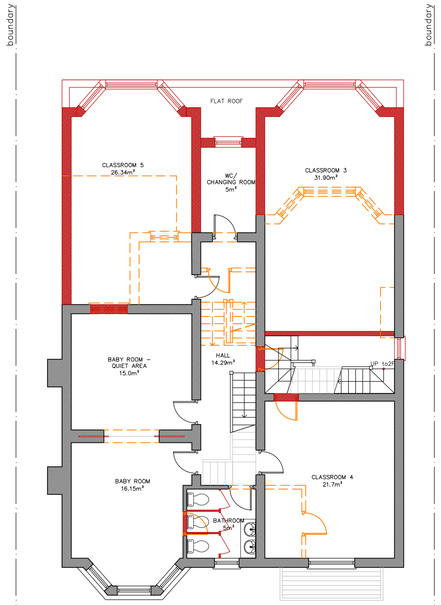

PROPOSED FIRST FLOOR PLAN

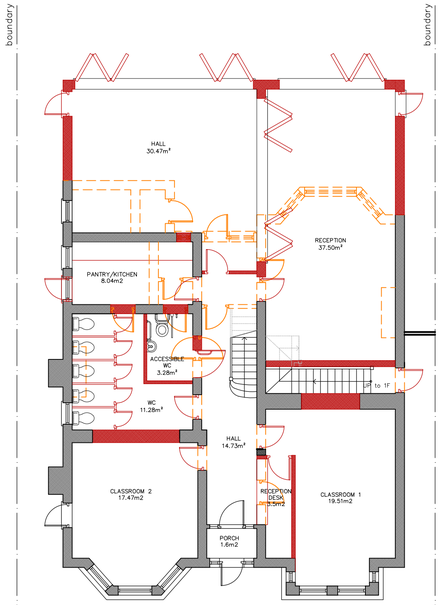

PROPOSED GROUND FLOOR PLAN

PROPOSED SIDE ELEVATION (SOUTH)

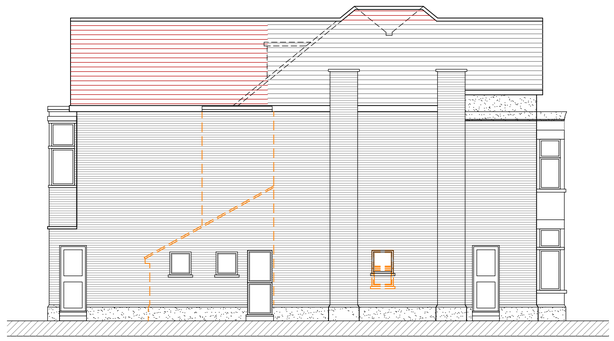

PROPOSED SIDE ELEVATION (NORTH)

0 Scale 1:100 5m 10m

Amendments/Notes

Rev.	Detail	By	Date
A	Extended GF	SL	27.11.2018
B	Reduced GF rear	SL	05.02.2019
C	Roof layout redesigned. Drawing presentation revised.	NHQ	21.02.2019

LEGEND

PROPOSED

EXISTING

DEMOLISHED

PLANNING

All dimensions and levels to be checked on site by contractor prior to preparation of shop drawings and commencement of work on site.
This drawing and the copyrights and patents therein are the property of the Architect and may not be used or reproduced without consent.
This drawing is to be read in conjunction with all relevant consultants and/or specialist's drawings/documents and any discrepancies or variations are to be notified to the Architect before the affected work commences.
All works on site are to be carried out fully in accordance with current CDM regulations and recommendations, current Building Regulations, British Standards and Codes of Practice as appropriate.

Project

16 MURRAY ROAD
NORTHWOOD
HA6 2YJ

Drawing

PROPOSED:
PLANS AND ELEVATIONS

SEABROOK ARCHITECTS
CHARTERED ARCHITECTS
Link House, St Mary's Way, Chesham, Bucks HP5 1HR
Tel: 01494 778918
e-mail: gsp@gsparchitects.co.uk

Drawn By	sl	Date	Feb 2019
Checked By		Date	
Approved By		Scale	1:100@A1
Drawing No.	5618 - PL102	Rev.	C