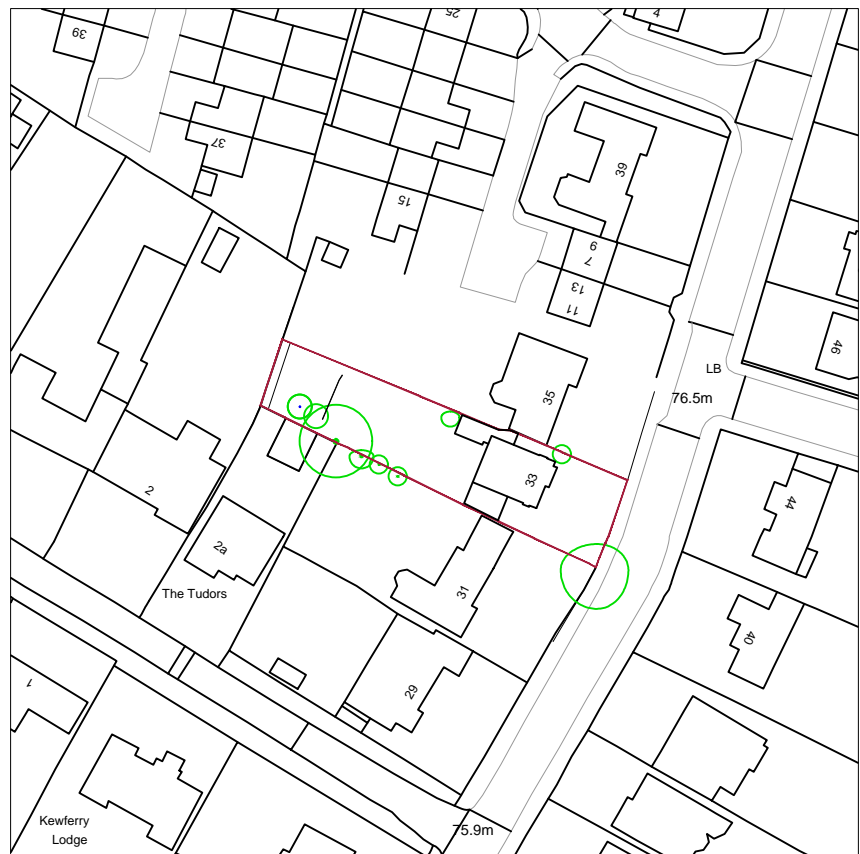
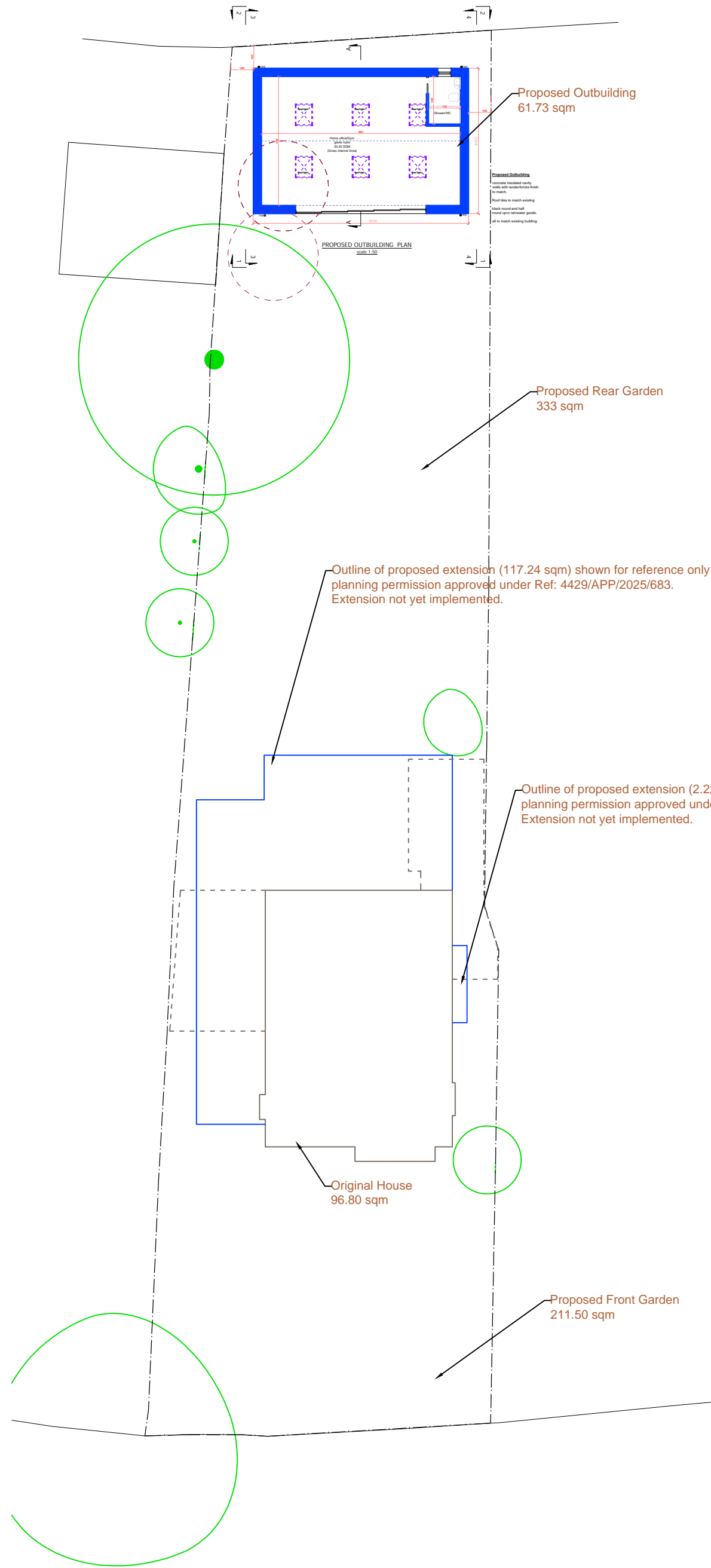


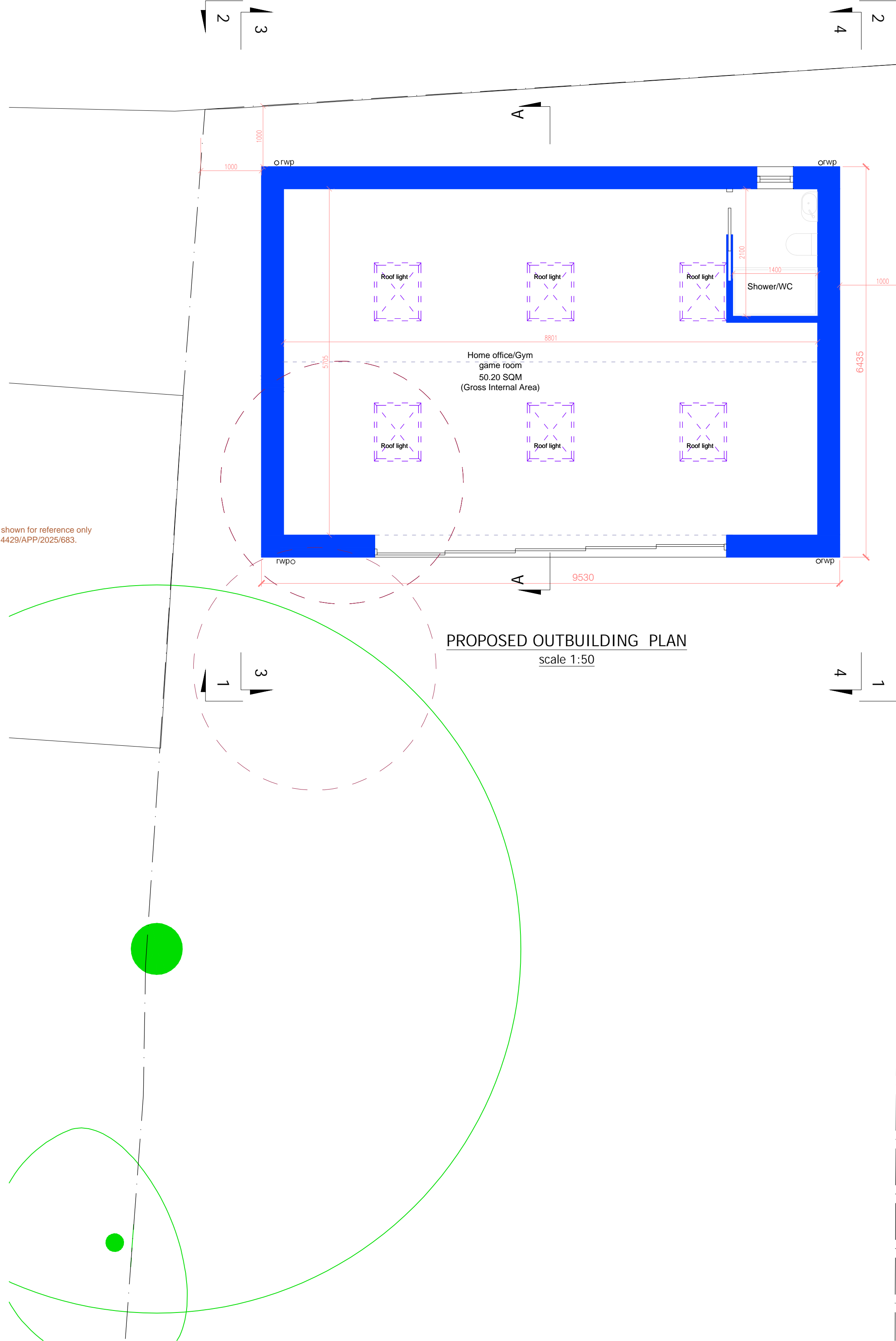
EXISTING BLOCK PLAN
SCALE 1:200



LOCATION PLAN
SCALE 1:1250

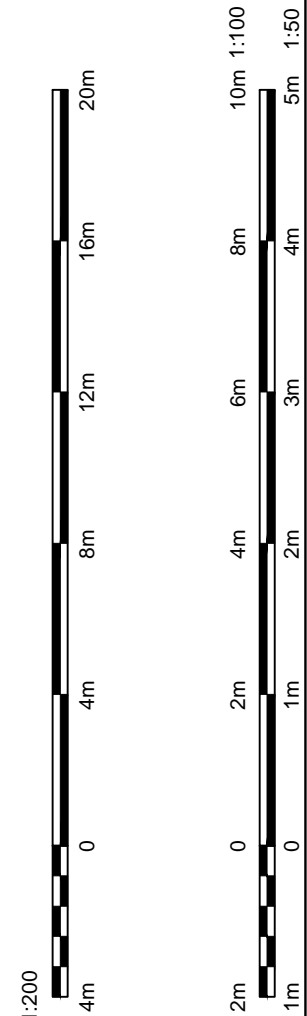


PROPOSED BLOCK PLAN
SCALE 1:200



PROPOSED OUTBUILDING PLAN
scale 1:50

Proposed Outbuilding
concrete insulated cavity walls with render/bricks finish to match.
Roof tiles to match existing
black round and half round upvc rainwater goods.
all to match existing building.



GENERAL NOTES
THIS DRAWING IS COPYRIGHT © ALL RIGHTS RESERVED. ALL MEASUREMENTS ARE IN MM UNLESS SPECIFICALLY STATED. DO NOT SCALE FROM THIS DRAWING UNLESS FOR PLANNING PURPOSES. PROPERTY BOUNDARIES ARE ASSUMED FROM ON-SITE MEASUREMENTS AND OS MAP BOUNDARY POSITIONS AND ARE INDICATIVE ONLY. DO NOT TAKE MEASUREMENTS FROM THIS DRAWING. DO NOT USE THIS DRAWING TO CALCULATE MATERIAL QUANTITIES OR COSTS. DO NOT USE THIS DRAWING TO CALCULATE DETAILED OR FIXED CONSTRUCTION COSTS. ALL MEASUREMENTS ARE ACCURATE ON THE DATE OF ISSUE. IT IS THE CONTRACTOR'S RESPONSIBILITY TO CHECK ALL MEASUREMENTS ON SITE PRIOR TO THE ORDERING AND FABRICATION OF ANY MATERIALS. THIS DRAWING SHOULD BE READ IN CONJUNCTION WITH STRUCTURAL ENGINEERS' DRAWINGS. THIS DRAWING SHOULD BE READ IN CONJUNCTION WITH SERVICE ENGINEERS' DRAWINGS. ANY DISCREPANCY FOUND BETWEEN THIS DRAWING AND ANY OTHER DOCUMENTS MUST BE REPORTED IMMEDIATELY BY THE CONTRACTOR.

DRAWING STATUS	PLANNING	SITE ADDRESS	33 Kewferry Road Northwood HA6 2PE
REV.	DATE	NAME	DESCRIPTION
DRAWING TITLE		PLANNING DRAWINGS	
DRAWN AT HEAD OFFICE		DRAWN BY	
SCALE: AS SHOWN		DATE: 04 JUL 2025	
DRAWING No.		REVISION	
QMD.01.		-	