


Desk Study Photograph 11	
Date: 16/05/2022	
Description: Brick structure containing electrical equipment. Seen along the western site boundary.	

Desk Study Photograph 12	
Date: 16/05/2022	
Description: Gated entrance along the western site boundary leading into the car park of the neighbouring commercial unit. This was locked on the day of the walkover.	

Desk Study Photograph 13	 A photograph of a weathered wooden telegraph pole. The pole has 'BT' and '9m' markings carved into it. The pole is situated outdoors, with green foliage and a brick wall visible in the background.
Date: 16/05/2022	
Description: Telegraph pole identified along the western site boundary, which appeared to be servicing the neighbouring residential dwellings. This is presumed to be live and is thought to be operated by BT.	

Desk Study Photograph 14	
Date: 16/05/2022	
Description: Historical borehole from a previous ground investigation identified within the parking bays towards the west of the site.	

Desk Study Photograph 15	
Date: 16/05/2022	
Description: Photograph taking facing eastwards along the southern site boundary, showing the overgrown aggregate parking bays, asphalt roadway and wooded area outside the site boundary.	

Desk Study Photograph 16	
Date: 16/05/2022	
Description: Storm drainage features seen in the asphalt roadway towards the east of the site.	

Appendix C

Historical Ordnance Survey Maps

Site Details:

HEATHROW FLIGHTPATH NCP
CAR PARK, BATH ROAD,
HEATHROW, UB7 0DU

Client Ref: PO16329
Report Ref: HYD-8741408
Grid Ref: 507449, 177074

Map Name: County Series

Map date: 1866

Scale: 1:2,500

Printed at: 1:2,500



Surveyed 1866
Revised 1866
Edition N/A
Copyright N/A
Levelled N/A



Produced by
Groundsure Insights
T: 08444 159000
E: info@groundsure.com
W: www.groundsure.com

© Crown copyright and database rights 2018 Ordnance Survey 100035207

Production date: 12 May 2022

Map legend available at:
www.groundsure.com/sites/default/files/groundsure_legend.pdf



Site Details:

HEATHROW FLIGHTPATH NCP
CAR PARK, BATH ROAD,
HEATHROW, UB7 0DU

Client Ref: PO16329
Report Ref: HYD-8741408
Grid Ref: 507449, 177074

Map Name: County Series



Map date: 1866

Scale: 1:2,500

Printed at: 1:2,500



Surveyed 1866
Revised 1866
Edition N/A
Copyright N/A
Levelled N/A

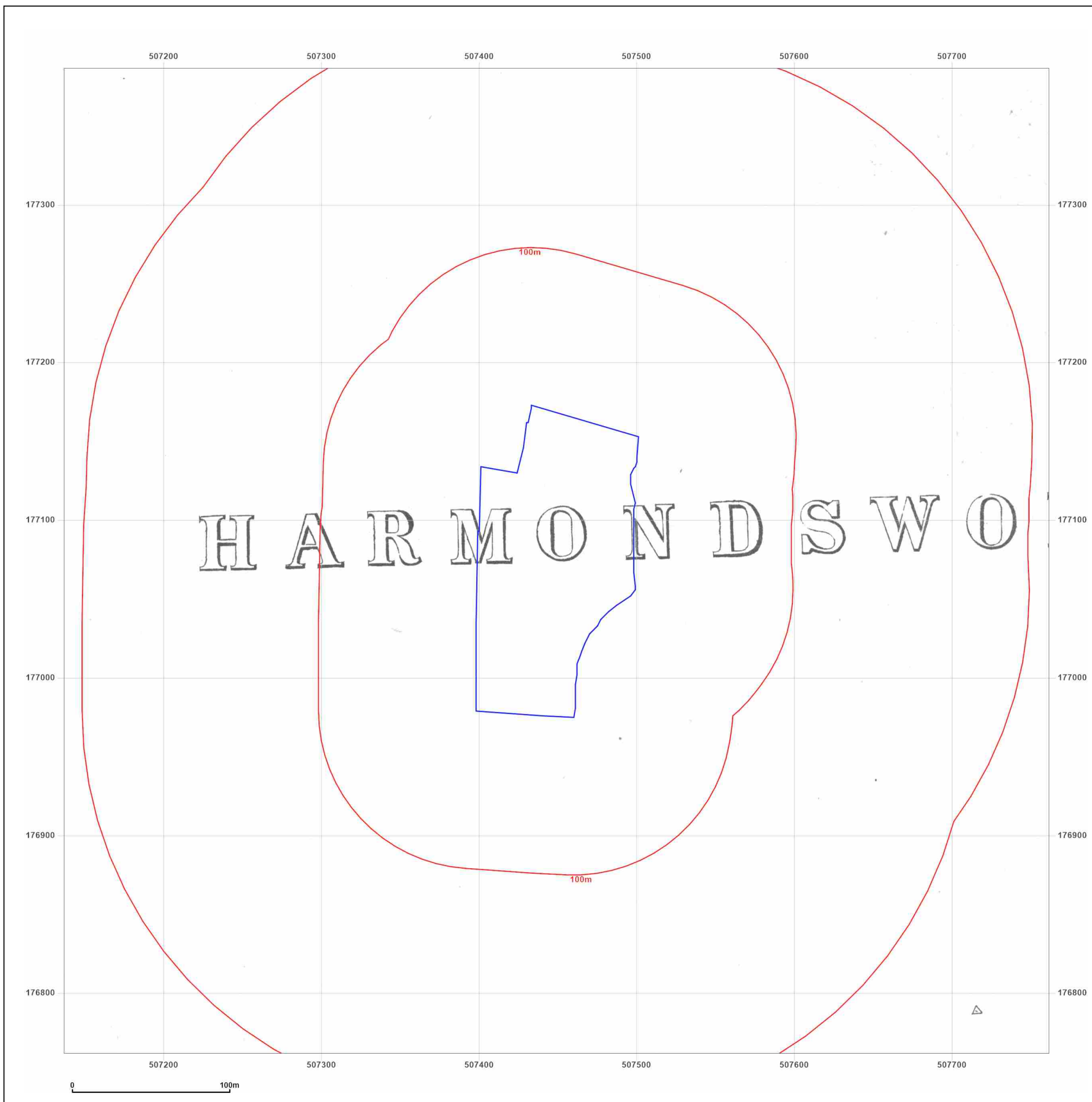


Produced by
Groundsure Insights
T: 08444 159000
E: info@groundsure.com
W: www.groundsure.com

© Crown copyright and database rights 2018 Ordnance Survey 100035207

Production date: 12 May 2022

Map legend available at:
www.groundsure.com/sites/default/files/groundsure_legend.pdf



Site Details:

HEATHROW FLIGHTPATH NCP
CAR PARK, BATH ROAD,
HEATHROW, UB7 0DU

Client Ref: PO16329
Report Ref: HYD-8741408
Grid Ref: 507449, 177074

Map Name: County Series

Map date: 1896

Scale: 1:2,500

Printed at: 1:2,500



Surveyed 1896
Revised 1896
Edition N/A
Copyright N/A
Levelled N/A

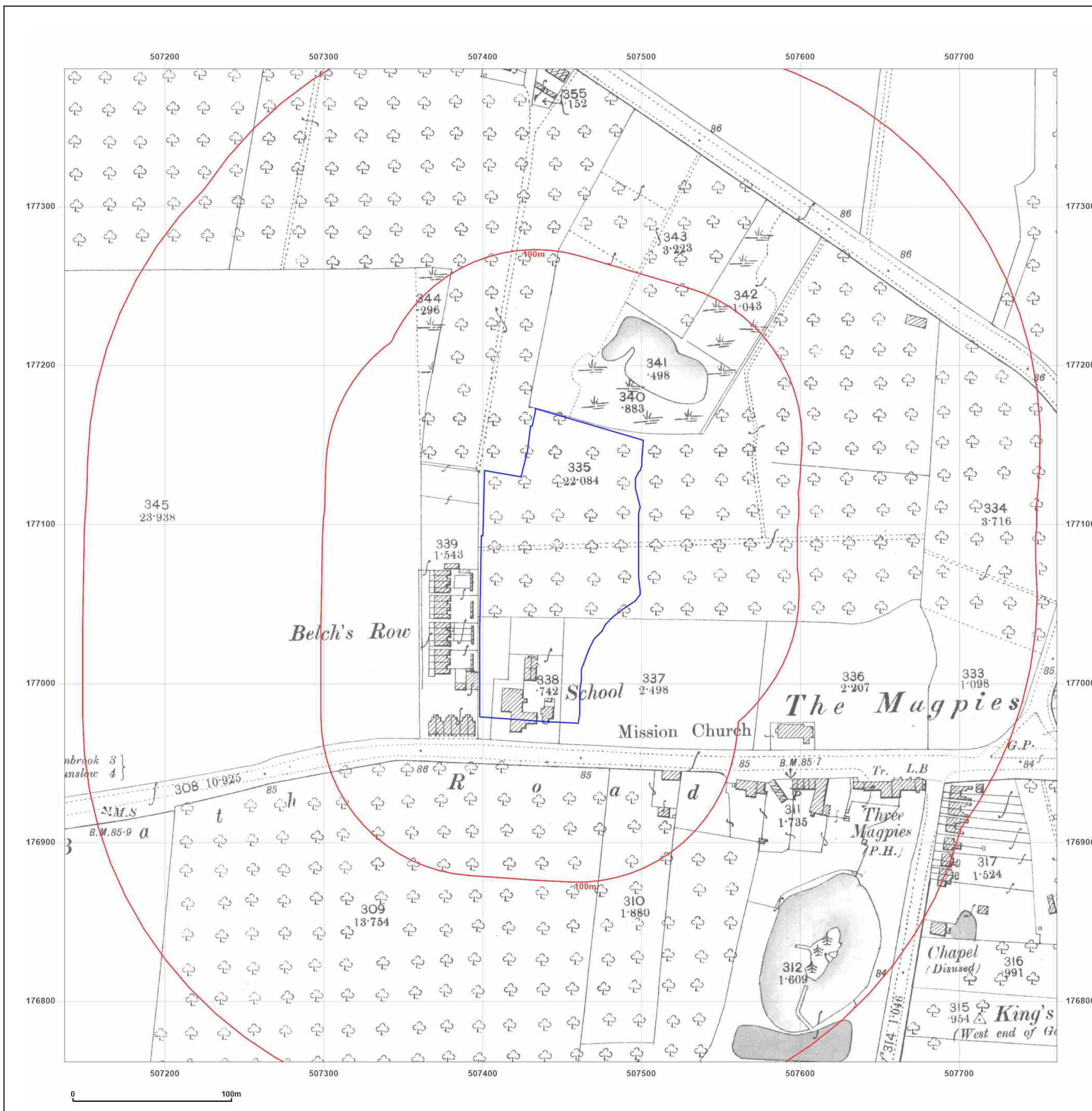


Produced by
Groundsure Insights
T: 08444 159000
E: info@groundsure.com
W: www.groundsure.com

© Crown copyright and database rights 2018 Ordnance Survey 100035207

Production date: 12 May 2022

Map legend available at:
www.groundsure.com/sites/default/files/groundsure_legend.pdf



Site Details:

HEATHROW FLIGHTPATH NCP
CAR PARK, BATH ROAD,
HEATHROW, UB7 0DU

Client Ref: PO16329
Report Ref: HYD-8741408
Grid Ref: 507449, 177074

Map Name: County Series

Map date: 1914

Scale: 1:2,500

Printed at: 1:2,500



Surveyed 1914
Revised 1914
Edition N/A
Copyright N/A
Levelled N/A

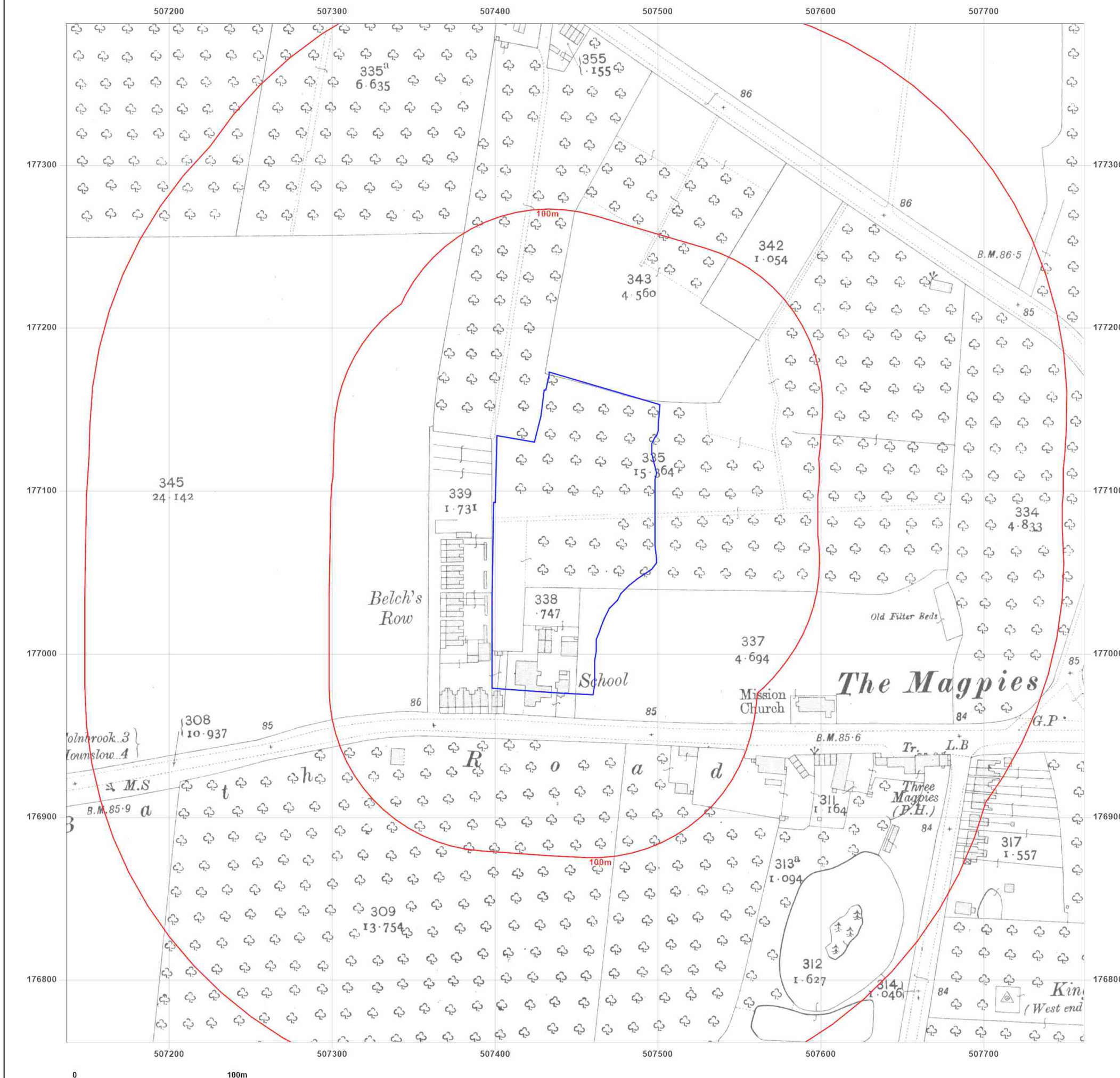


Produced by
Groundsure Insights
T: 08444 159000
E: info@groundsure.com
W: www.groundsure.com

© Crown copyright and database rights 2018 Ordnance Survey 100035207

Production date: 12 May 2022

Map legend available at:
www.groundsure.com/sites/default/files/groundsure_legend.pdf



Site Details:

HEATHROW FLIGHTPATH NCP
CAR PARK, BATH ROAD,
HEATHROW, UB7 0DU

Client Ref: PO16329
Report Ref: HYD-8741408
Grid Ref: 507449, 177074

Map Name: County Series

Map date: 1935

Scale: 1:2,500

Printed at: 1:2,500



Surveyed 1935
Revised 1935
Edition N/A
Copyright N/A
Levelled N/A



Produced by
Groundsure Insights
T: 08444 159000
E: info@groundsure.com
W: www.groundsure.com

© Crown copyright and database rights 2018 Ordnance Survey 100035207

Production date: 12 May 2022

Map legend available at:
www.groundsure.com/sites/default/files/groundsure_legend.pdf

