


Desk Study Photograph 9	
Date: 16/05/2022	
Description: Residential dwellings seen beyond the western site boundary, separated from the site via fencing and vegetation. Photograph taken facing westwards.	

Desk Study Photograph 10	
Date: 16/05/2022	
Description: Car park seen from the south-east corner of the site.	



Desk Study Photograph 13	 A photograph of a weathered wooden telegraph pole. The pole has 'BT' and '9m' markings carved into it. The pole is situated outdoors, with green foliage and a brick wall visible in the background.
Date: 16/05/2022	
Description: Telegraph pole identified along the western site boundary, which appeared to be servicing the neighbouring residential dwellings. This is presumed to be live and is thought to be operated by BT.	

Desk Study Photograph 14	
Date: 16/05/2022	
Description: Historical borehole from a previous ground investigation identified within the parking bays towards the west of the site.	

Desk Study Photograph 15	
Date: 16/05/2022	
Description: Photograph taking facing eastwards along the southern site boundary, showing the overgrown aggregate parking bays, asphalt roadway and wooded area outside the site boundary.	

Desk Study Photograph 16	
Date: 16/05/2022	
Description: Storm drainage features seen in the asphalt roadway towards the east of the site.	

Appendix C

Historical Ordnance Survey Maps

Site Details:

HEATHROW FLIGHTPATH NCP
CAR PARK, BATH ROAD,
HEATHROW, UB7 0DU

Client Ref: PO16329
Report Ref: HYD-8741408
Grid Ref: 507449, 177074

Map Name: County Series

Map date: 1866

Scale: 1:2,500

Printed at: 1:2,500



Surveyed 1866
Revised 1866
Edition N/A
Copyright N/A
Levelled N/A



Produced by
Groundsure Insights
T: 08444 159000
E: info@groundsure.com
W: www.groundsure.com

© Crown copyright and database rights 2018 Ordnance Survey 100035207

Production date: 12 May 2022

Map legend available at:
www.groundsure.com/sites/default/files/groundsure_legend.pdf



Site Details:

HEATHROW FLIGHTPATH NCP
CAR PARK, BATH ROAD,
HEATHROW, UB7 0DU

Client Ref: PO16329
Report Ref: HYD-8741408
Grid Ref: 507449, 177074

Map Name: County Series


Map date: 1866

Scale: 1:2,500

Printed at: 1:2,500



Surveyed 1866
Revised 1866
Edition N/A
Copyright N/A
Levelled N/A

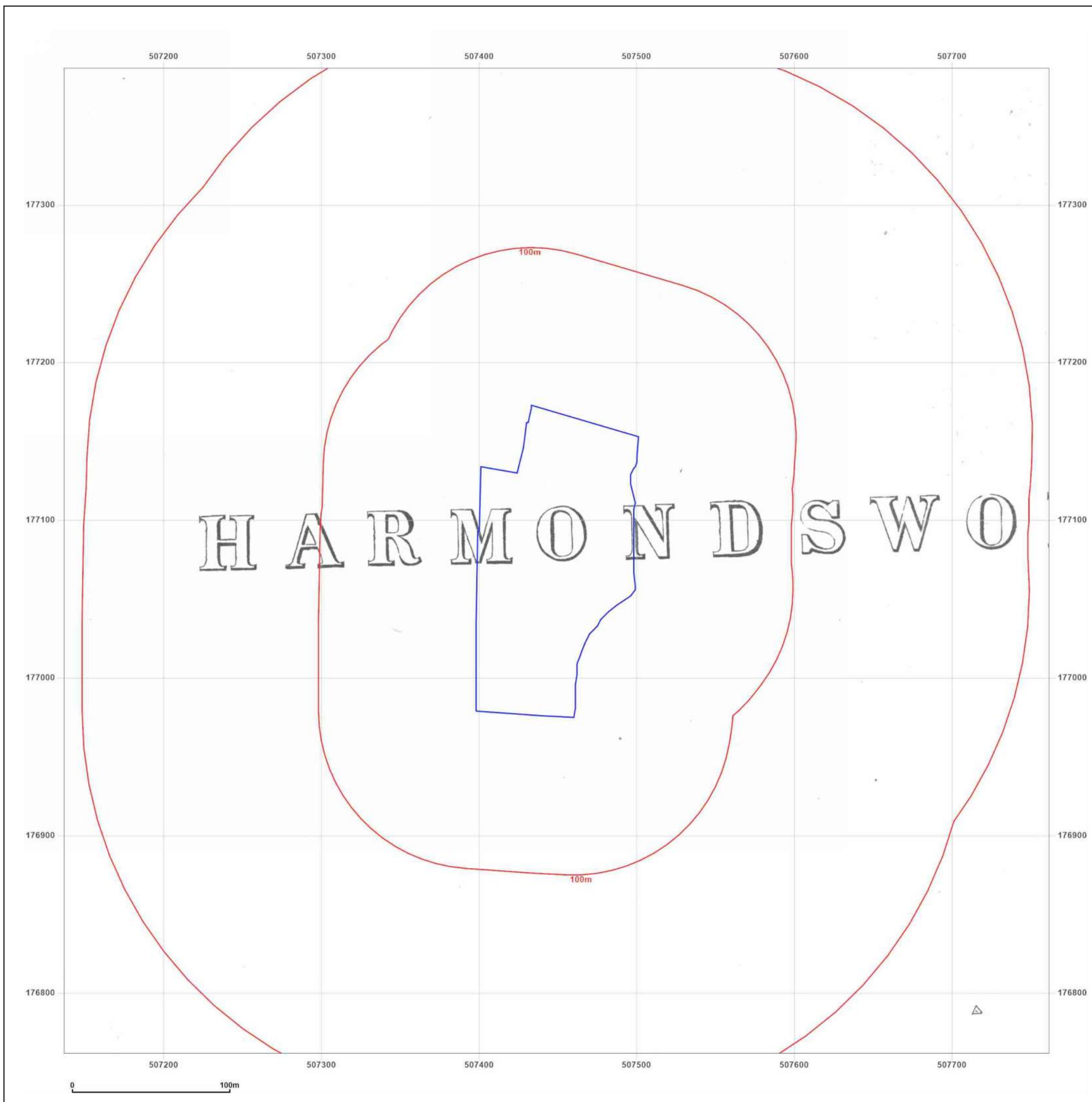


Produced by
Groundsure Insights
T: 08444 159000
E: info@groundsure.com
W: www.groundsure.com

© Crown copyright and database rights 2018 Ordnance Survey 100035207

Production date: 12 May 2022

Map legend available at:
www.groundsure.com/sites/default/files/groundsure_legend.pdf



Site Details:

HEATHROW FLIGHTPATH NCP
CAR PARK, BATH ROAD,
HEATHROW, UB7 0DU

Client Ref: PO16329
Report Ref: HYD-8741408
Grid Ref: 507449, 177074

Map Name: County Series

Map date: 1896

Scale: 1:2,500

Printed at: 1:2,500



Surveyed 1896
Revised 1896
Edition N/A
Copyright N/A
Levelled N/A

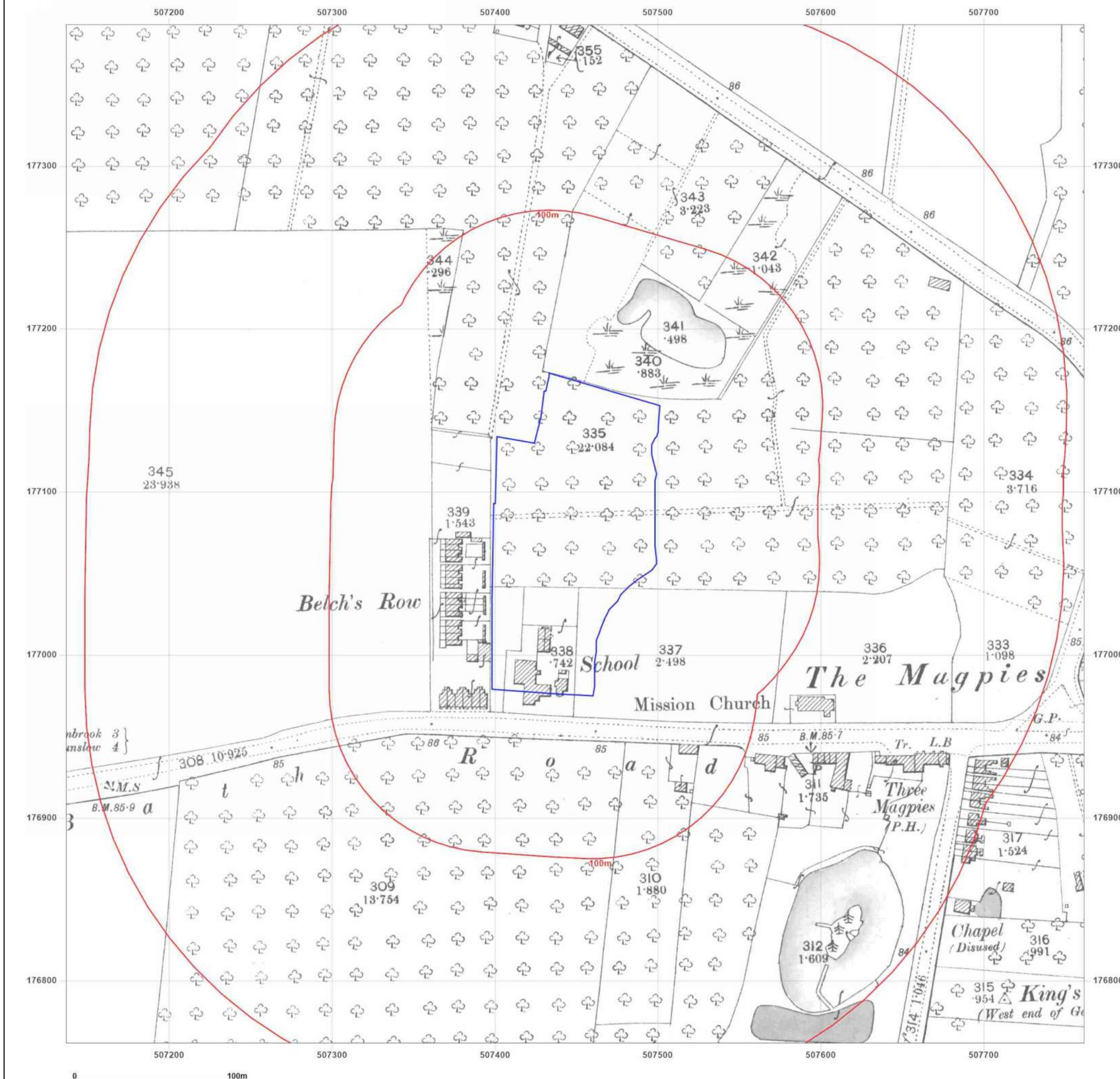


Produced by
Groundsure Insights
T: 08444 159000
E: info@groundsure.com
W: www.groundsure.com

© Crown copyright and database rights 2018 Ordnance Survey 100035207

Production date: 12 May 2022

Map legend available at:
www.groundsure.com/sites/default/files/groundsure_legend.pdf



Site Details:

HEATHROW FLIGHTPATH NCP
CAR PARK, BATH ROAD,
HEATHROW, UB7 0DU

Client Ref: PO16329
Report Ref: HYD-8741408
Grid Ref: 507449, 177074

Map Name: County Series

Map date: 1935

Scale: 1:2,500

Printed at: 1:2,500



Surveyed 1935
Revised 1935
Edition N/A
Copyright N/A
Levelled N/A

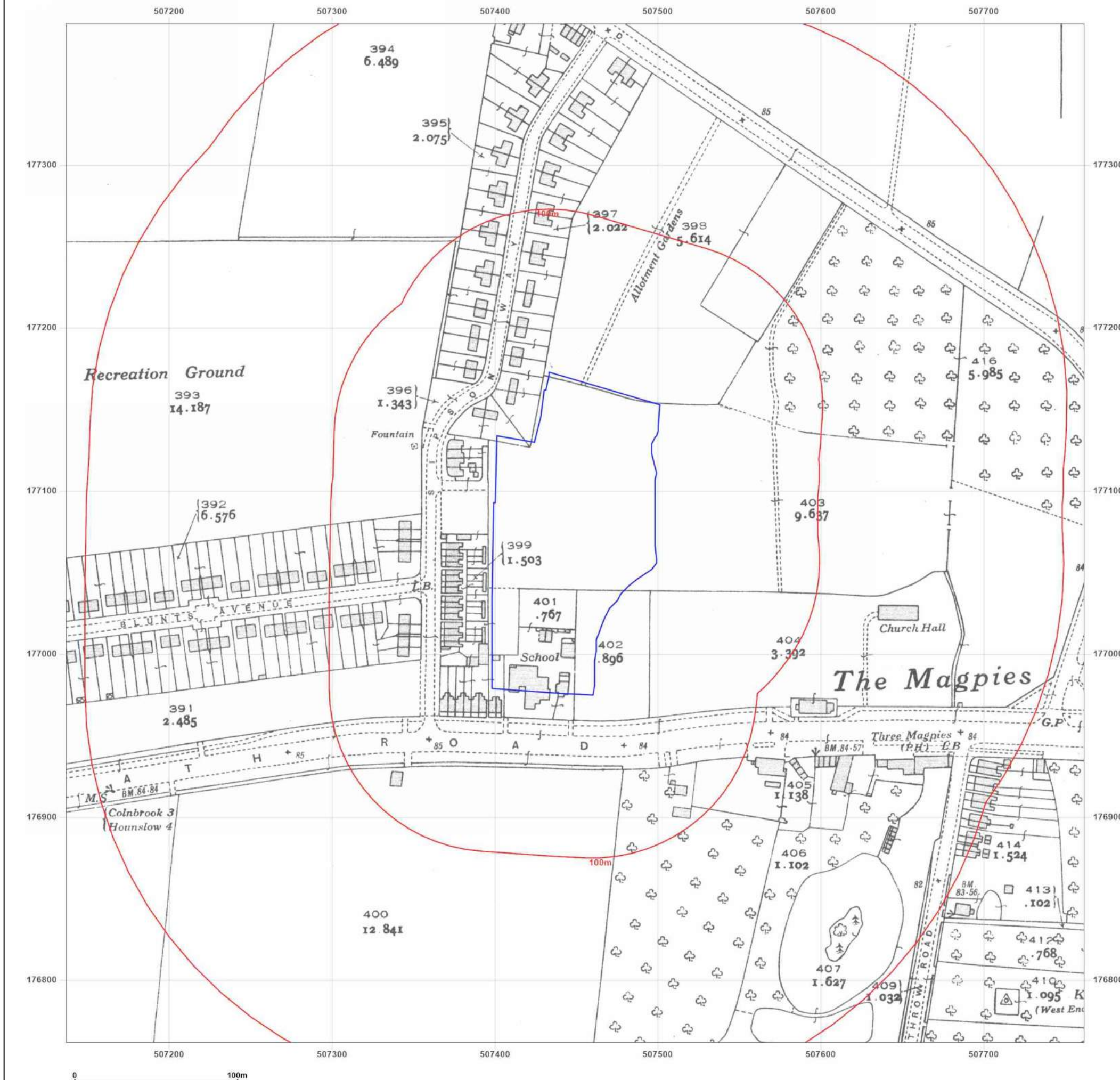


Produced by
Groundsure Insights
T: 08444 159000
E: info@groundsure.com
W: www.groundsure.com

© Crown copyright and database rights 2018 Ordnance Survey 100035207

Production date: 12 May 2022

Map legend available at:
www.groundsure.com/sites/default/files/groundsure_legend.pdf



Site Details:

HEATHROW FLIGHTPATH NCP
CAR PARK, BATH ROAD,
HEATHROW, UB7 0DU

Client Ref: PO16329
Report Ref: HYD-8741408
Grid Ref: 507449, 177074

Map Name: National Grid

Map date: 1963

Scale: 1:2,500

Printed at: 1:2,500



Surveyed N/A
Revised N/A
Edition N/A
Copyright N/A
Levelled N/A

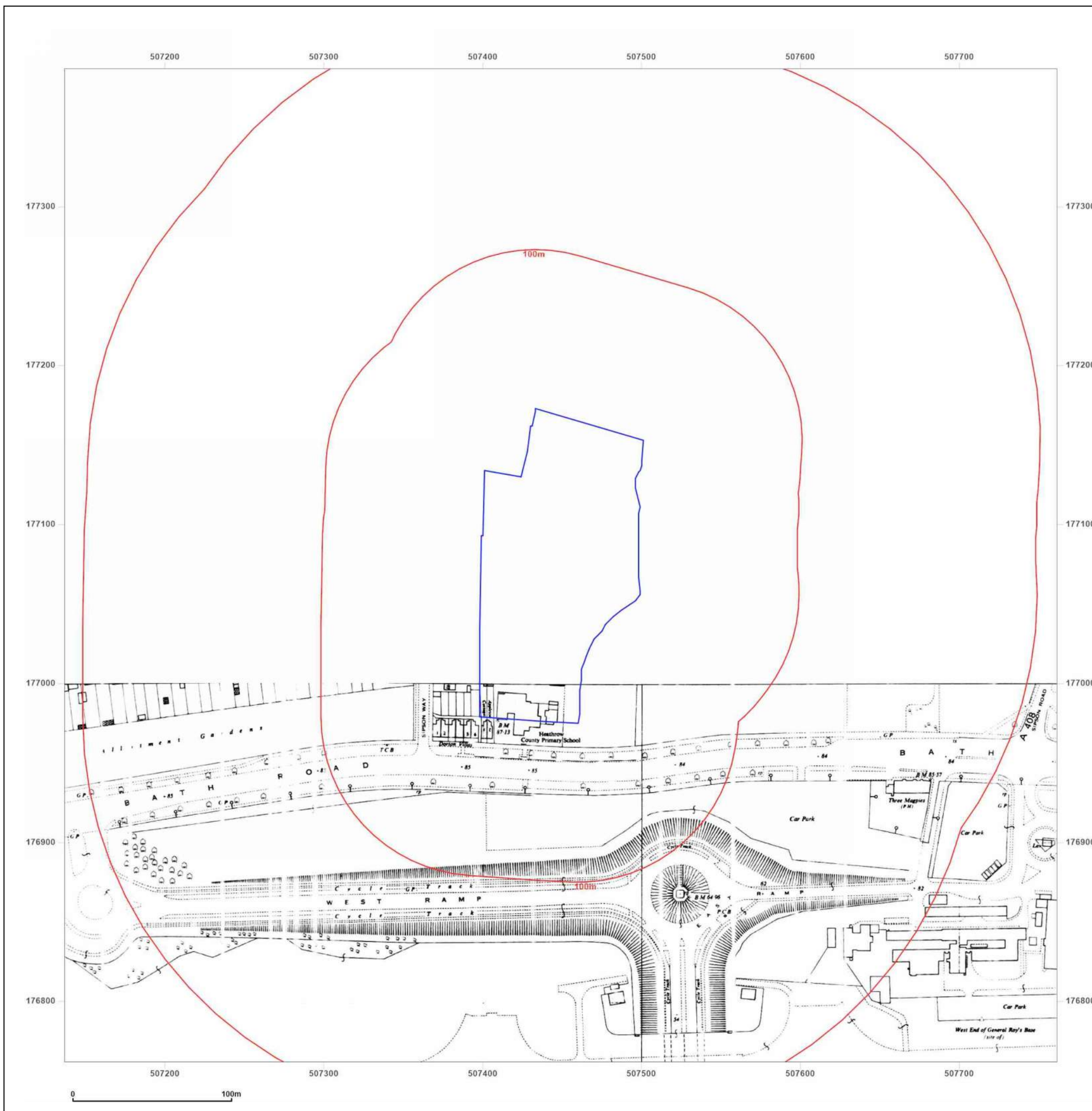


Produced by
Groundsure Insights
T: 08444 159000
E: info@groundsure.com
W: www.groundsure.com

© Crown copyright and database rights 2018 Ordnance Survey 100035207

Production date: 12 May 2022

Map legend available at:
www.groundsure.com/sites/default/files/groundsure_legend.pdf



Site Details:

HEATHROW FLIGHTPATH NCP
CAR PARK, BATH ROAD,
HEATHROW, UB7 0DU

Client Ref: PO16329
Report Ref: HYD-8741408
Grid Ref: 507449, 177074

Map Name: National Grid

Map date: 1962-1966

Scale: 1:1,250

Printed at: 1:2,000



Surveyed 1965
Revised 1965
Edition N/A
Copyright 1966
Levelled 1957

Surveyed 1965
Revised 1965
Edition N/A
Copyright 1966
Levelled 1957

Surveyed 1961
Revised 1961
Edition N/A
Copyright 1962
Levelled 1957

Surveyed 1961
Revised 1961
Edition N/A
Copyright 1962
Levelled 1957

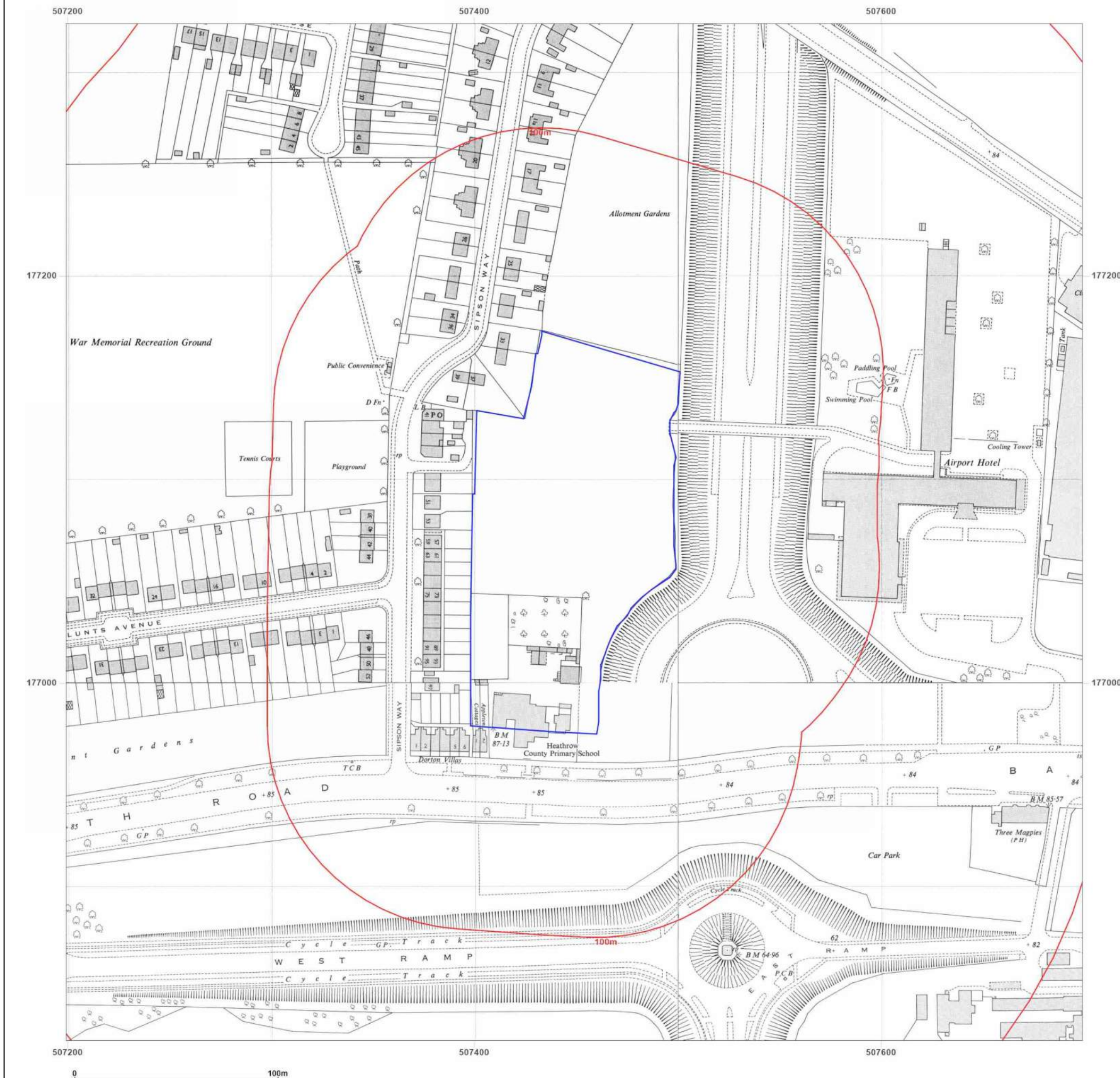


Produced by
Groundsure Insights
T: 08444 159000
E: info@groundsure.com
W: www.groundsure.com

© Crown copyright and database rights 2018 Ordnance Survey 100035207

Production date: 12 May 2022

Map legend available at:
www.groundsure.com/sites/default/files/groundsure_legend.pdf



Site Details:

HEATHROW FLIGHTPATH NCP
CAR PARK, BATH ROAD,
HEATHROW, UB7 0DU

Client Ref: PO16329
Report Ref: HYD-8741408
Grid Ref: 507449, 177074

Map Name: National Grid

Map date: 1963-1967

Scale: 1:2,500

Printed at: 1:2,500



Surveyed 1965
Revised 1965
Edition N/A
Copyright 1967
Levelled N/A

Surveyed 1962
Revised 1962
Edition 1963
Copyright 1963
Levelled 1957

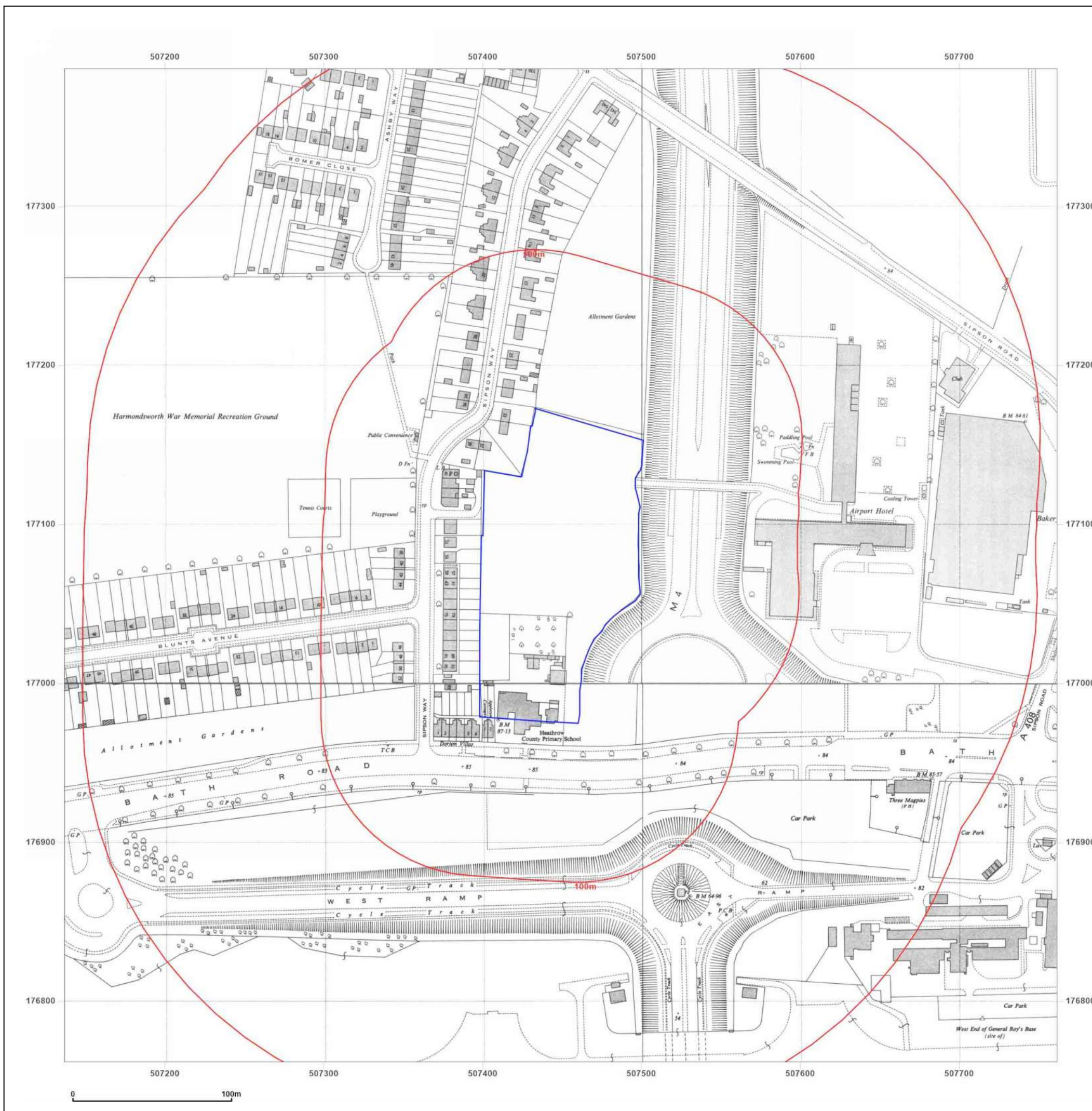


Produced by
Groundsure Insights
T: 08444 159000
E: info@groundsure.com
W: www.groundsure.com

© Crown copyright and database rights 2018 Ordnance Survey 100035207

Production date: 12 May 2022

Map legend available at:
www.groundsure.com/sites/default/files/groundsure_legend.pdf



Site Details:

HEATHROW FLIGHTPATH NCP
CAR PARK, BATH ROAD,
HEATHROW, UB7 0DU

Client Ref: PO16329
Report Ref: HYD-8741408
Grid Ref: 507449, 177074

Map Name: National Grid

Map date: 1963-1967

Scale: 1:2,500

Printed at: 1:2,500



Surveyed N/A
Revised N/A
Edition N/A
Copyright N/A
Levelled N/A

Surveyed N/A
Revised N/A
Edition N/A
Copyright N/A
Levelled N/A

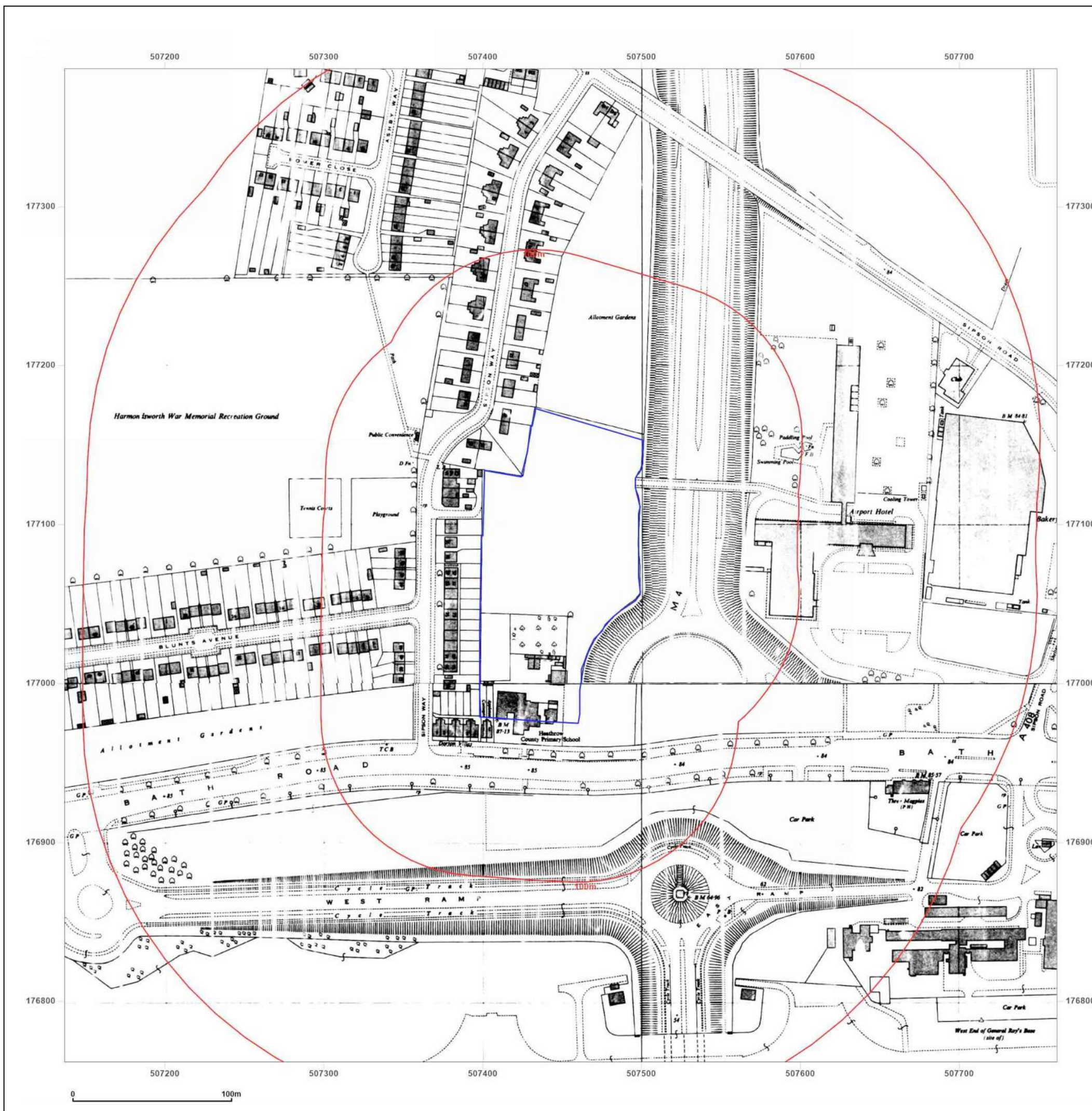


Produced by
Groundsure Insights
T: 08444 159000
E: info@groundsure.com
W: www.groundsure.com

© Crown copyright and database rights 2018 Ordnance Survey 100035207

Production date: 12 May 2022

Map legend available at:
www.groundsure.com/sites/default/files/groundsure_legend.pdf



Site Details:

HEATHROW FLIGHTPATH NCP
CAR PARK, BATH ROAD,
HEATHROW, UB7 0DU

Client Ref: PO16329
Report Ref: HYD-8741408
Grid Ref: 507449, 177074

Map Name: National Grid

Map date: 1970

Scale: 1:1,250

Printed at: 1:2,000



Surveyed 1961
Revised 1970
Edition N/A
Copyright 1970
Levelled 1957

Surveyed 1961
Revised 1970
Edition N/A
Copyright 1970
Levelled 1957



Produced by
Groundsure Insights
T: 08444 159000
E: info@groundsure.com
W: www.groundsure.com

© Crown copyright and database rights 2018 Ordnance Survey 100035207

Production date: 12 May 2022

Map legend available at:
www.groundsure.com/sites/default/files/groundsure_legend.pdf



Site Details:

HEATHROW FLIGHTPATH NCP
CAR PARK, BATH ROAD,
HEATHROW, UB7 0DU


Client Ref: PO16329
Report Ref: HYD-8741408
Grid Ref: 507449, 177074

Map Name: National Grid

Map date: 1973-1974

Scale: 1:1,250

Printed at: 1:2,000



Surveyed N/A
Revised N/A
Edition N/A
Copyright N/A
Levelled N/A

Surveyed 1961
Revised 1973
Edition N/A
Copyright 1973
Levelled 1957

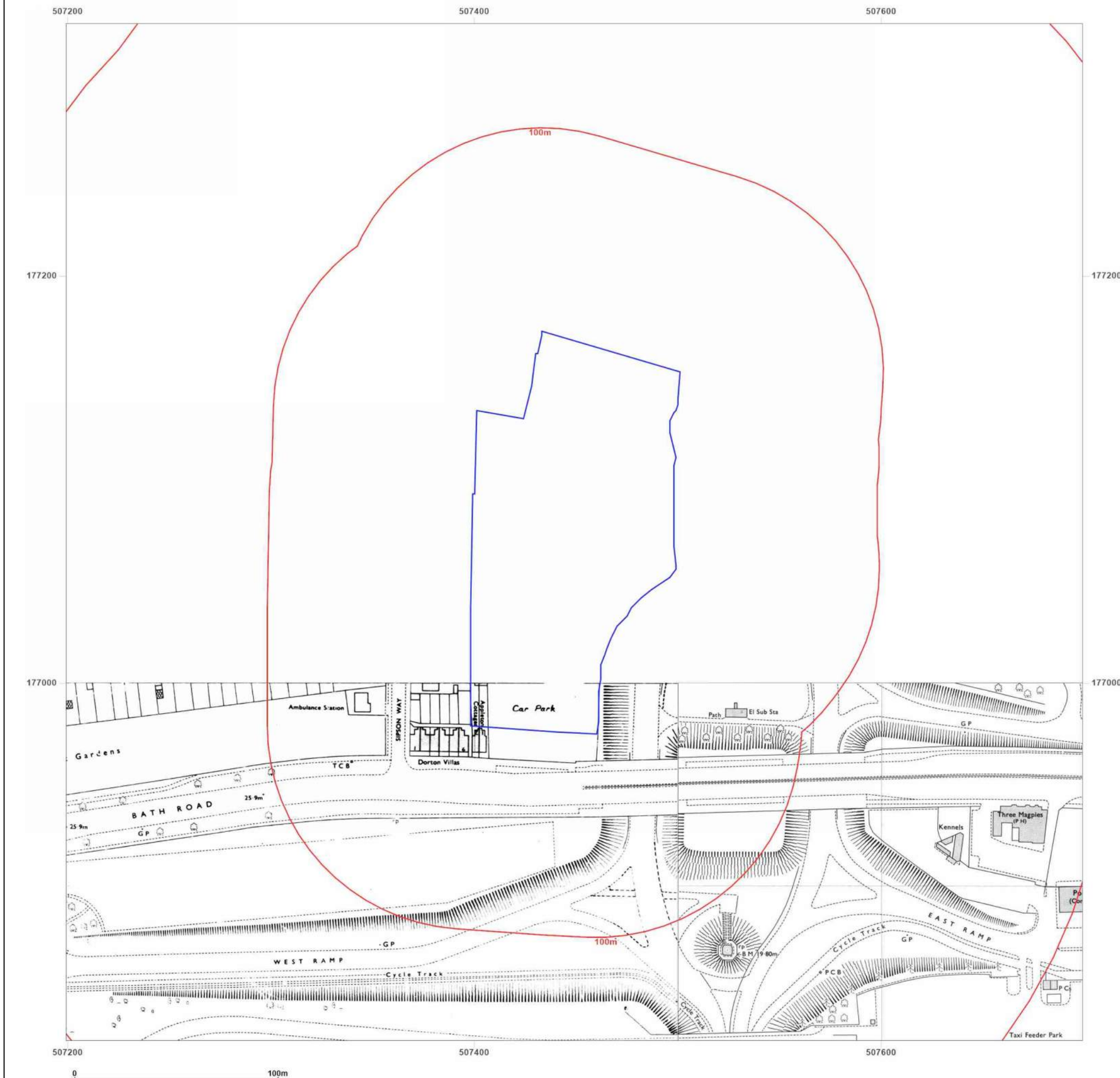


Produced by
Groundsure Insights
T: 08444 159000
E: info@groundsure.com
W: www.groundsure.com

© Crown copyright and database rights 2018 Ordnance Survey 100035207

Production date: 12 May 2022

Map legend available at:
www.groundsure.com/sites/default/files/groundsure_legend.pdf



Site Details:

HEATHROW FLIGHTPATH NCP
CAR PARK, BATH ROAD,
HEATHROW, UB7 0DU


Client Ref: PO16329
Report Ref: HYD-8741408
Grid Ref: 507449, 177074

Map Name: National Grid

Map date: 1974-1977

Scale: 1:1,250

Printed at: 1:2,000



Surveyed N/A
Revised N/A
Edition N/A
Copyright N/A
Levelled N/A

Surveyed N/A
Revised N/A
Edition N/A
Copyright N/A
Levelled N/A

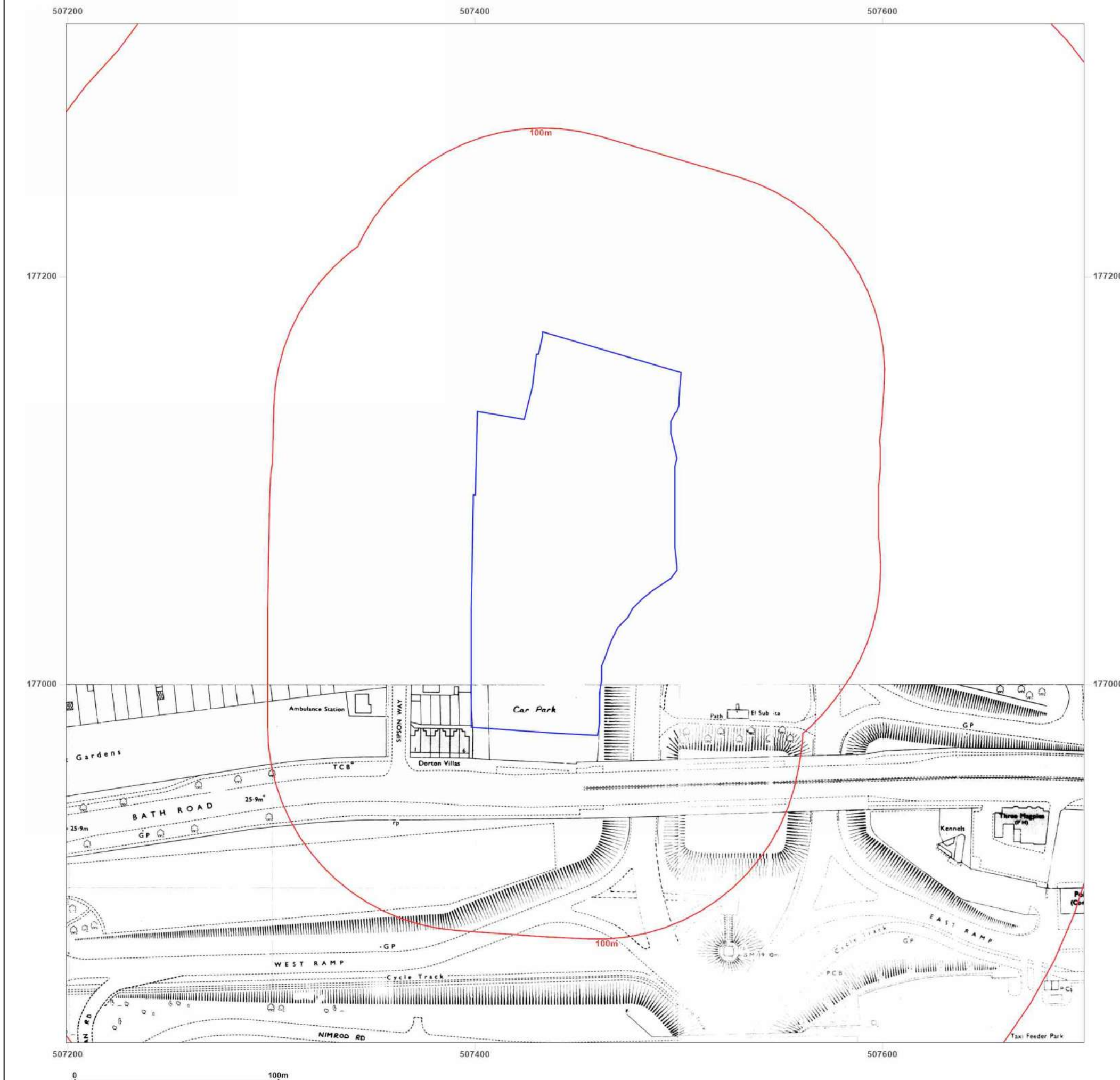


Produced by
Groundsure Insights
T: 08444 159000
E: info@groundsure.com
W: www.groundsure.com

© Crown copyright and database rights 2018 Ordnance Survey 100035207

Production date: 12 May 2022

Map legend available at:
www.groundsure.com/sites/default/files/groundsure_legend.pdf



Site Details:

HEATHROW FLIGHTPATH NCP
CAR PARK, BATH ROAD,
HEATHROW, UB7 0DU

Client Ref: PO16329
Report Ref: HYD-8741408
Grid Ref: 507449, 177074

Map Name: National Grid

Map date: 1988-1992

Scale: 1:1,250

Printed at: 1:2,000



Surveyed N/A
Revised N/A
Edition N/A
Copyright N/A
Levelled N/A

Surveyed 1957
Revised 1988
Edition N/A
Copyright 1988
Levelled 1957

Surveyed N/A
Revised N/A
Edition N/A
Copyright 1992
Levelled N/A

Surveyed N/A
Revised N/A
Edition N/A
Copyright 1989
Levelled 1957

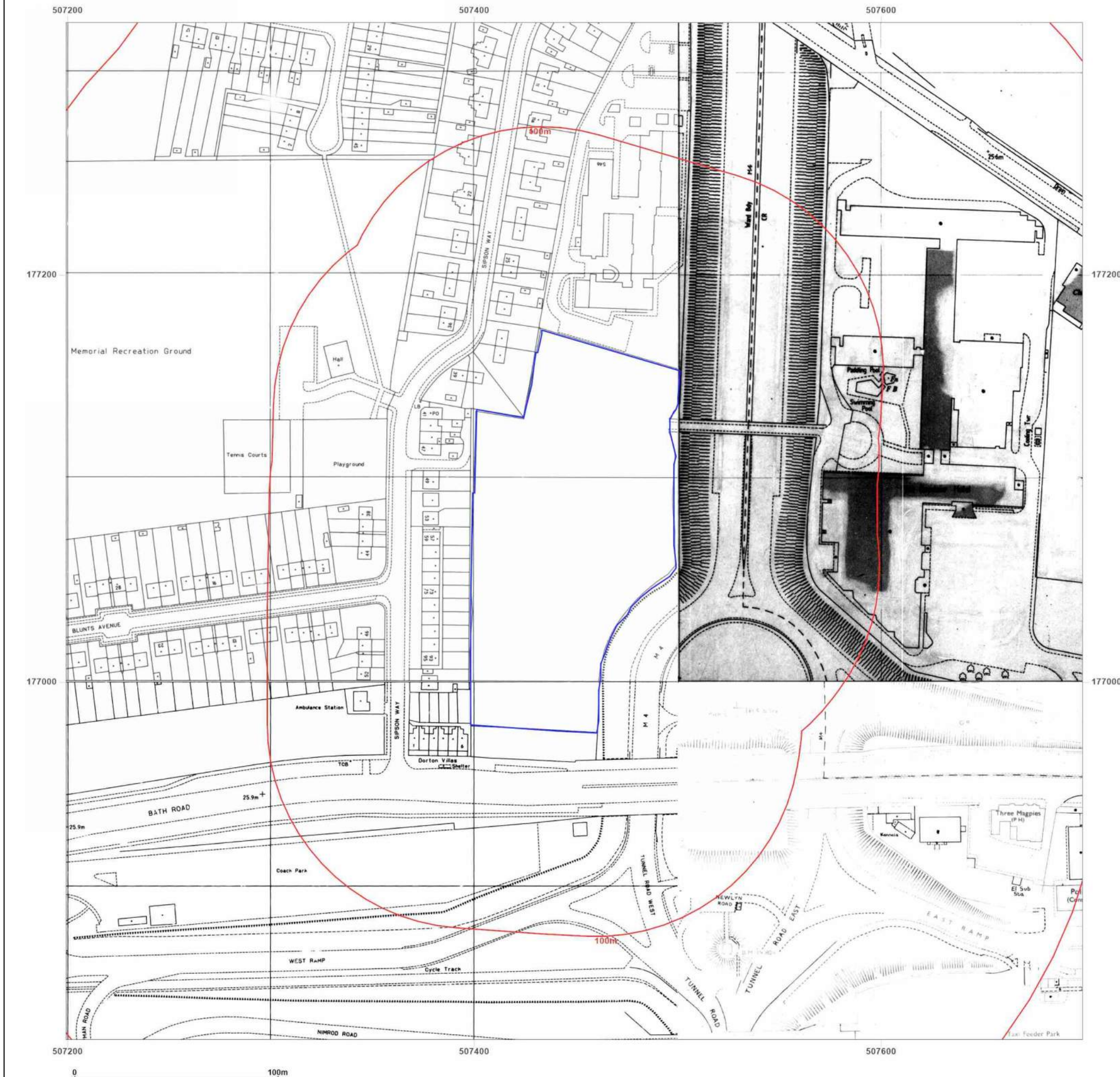


Produced by
Groundsure Insights
T: 08444 159000
E: info@groundsure.com
W: www.groundsure.com

© Crown copyright and database rights 2018 Ordnance Survey 100035207

Production date: 12 May 2022

Map legend available at:
www.groundsure.com/sites/default/files/groundsure_legend.pdf



Site Details:

HEATHROW FLIGHTPATH NCP
CAR PARK, BATH ROAD,
HEATHROW, UB7 0DU

Client Ref: PO16329
Report Ref: HYD-8741408
Grid Ref: 507449, 177074

Map Name: National Grid

Map date: 1990-1993

Scale: 1:1,250

Printed at: 1:2,000



Surveyed 1957 Revised 1990 Edition N/A Copyright 1990 Levelled 1957	
Surveyed N/A Revised N/A Edition N/A Copyright 1993 Levelled N/A	Surveyed N/A Revised N/A Edition N/A Copyright 1992 Levelled N/A

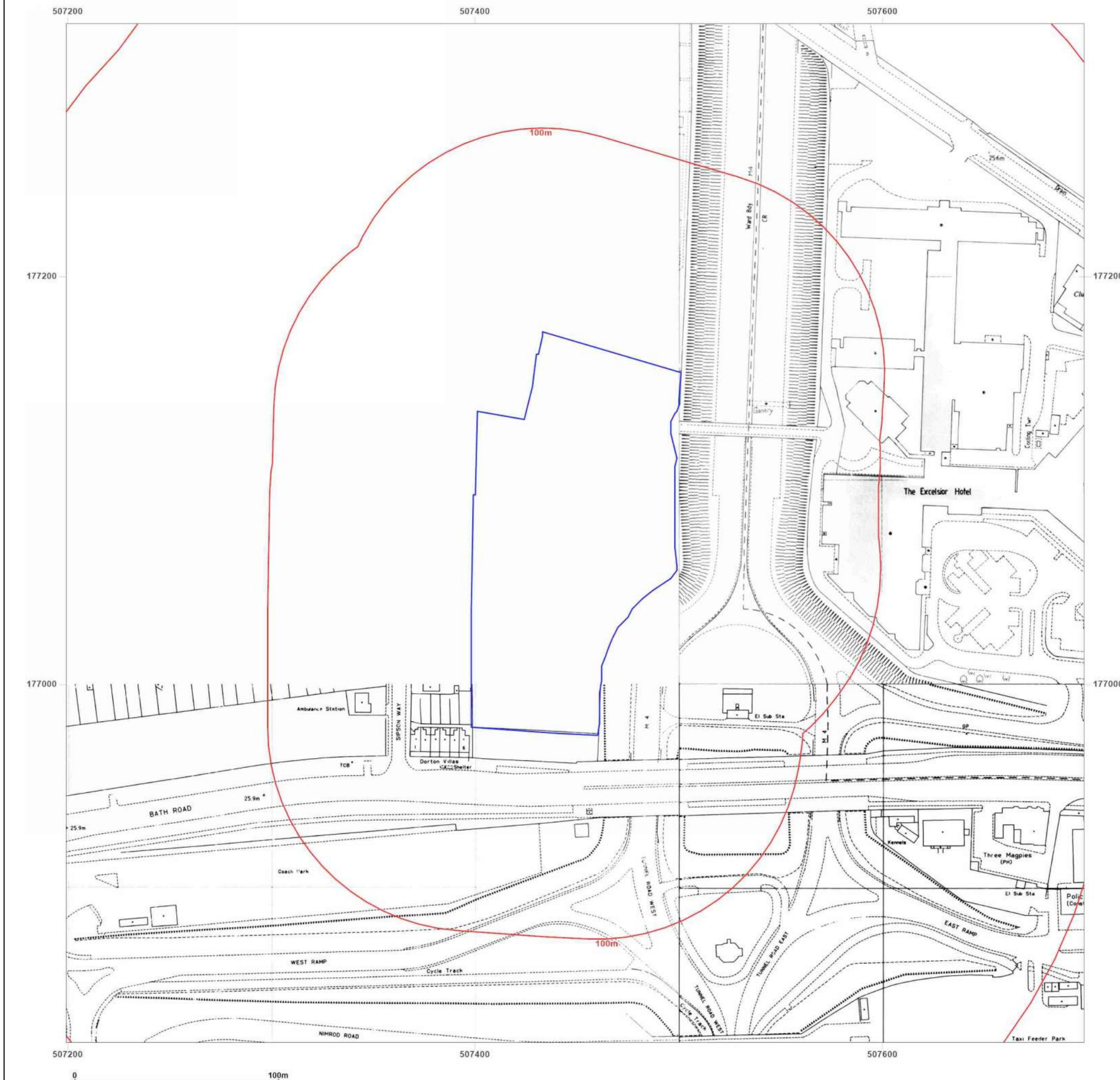


Produced by
Groundsure Insights
T: 08444 159000
E: info@groundsure.com
W: www.groundsure.com

© Crown copyright and database rights 2018 Ordnance Survey 100035207

Production date: 12 May 2022

Map legend available at:
www.groundsure.com/sites/default/files/groundsure_legend.pdf



Site Details:

HEATHROW FLIGHTPATH NCP
CAR PARK, BATH ROAD,
HEATHROW, UB7 0DU

Client Ref: PO16329
Report Ref: HYD-8741408
Grid Ref: 507449, 177074

Map Name: National Grid

Map date: 1992-1993

Scale: 1:1,250

Printed at: 1:2,000



Surveyed N/A
Revised N/A
Edition N/A
Copyright 1992
Levelled N/A

Surveyed N/A
Revised N/A
Edition N/A
Copyright N/A
Levelled N/A

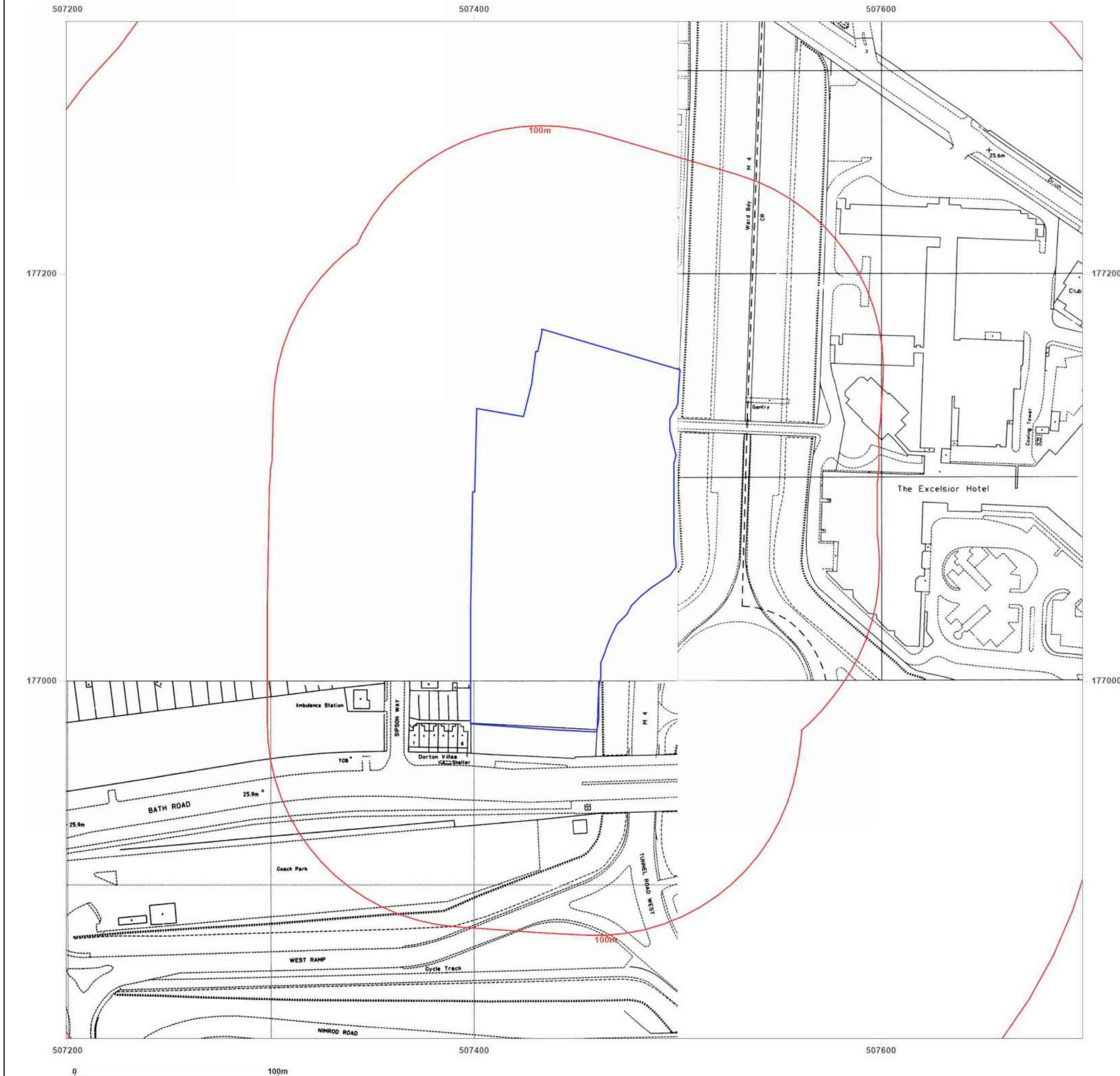


Produced by
Groundsure Insights
T: 08444 159000
E: info@groundsure.com
W: www.groundsure.com

© Crown copyright and database rights 2018 Ordnance Survey 100035207

Production date: 12 May 2022

Map legend available at:
www.groundsure.com/sites/default/files/groundsure_legend.pdf



Site Details:

HEATHROW FLIGHTPATH NCP
CAR PARK, BATH ROAD,
HEATHROW, UB7 0DU

Client Ref: PO16329
Report Ref: HYD-8741408
Grid Ref: 507449, 177074

Map Name: National Grid

Map date: 1995

Scale: 1:1,250

Printed at: 1:2,000



Surveyed N/A
Revised N/A
Edition N/A
Copyright 1995
Levelled N/A

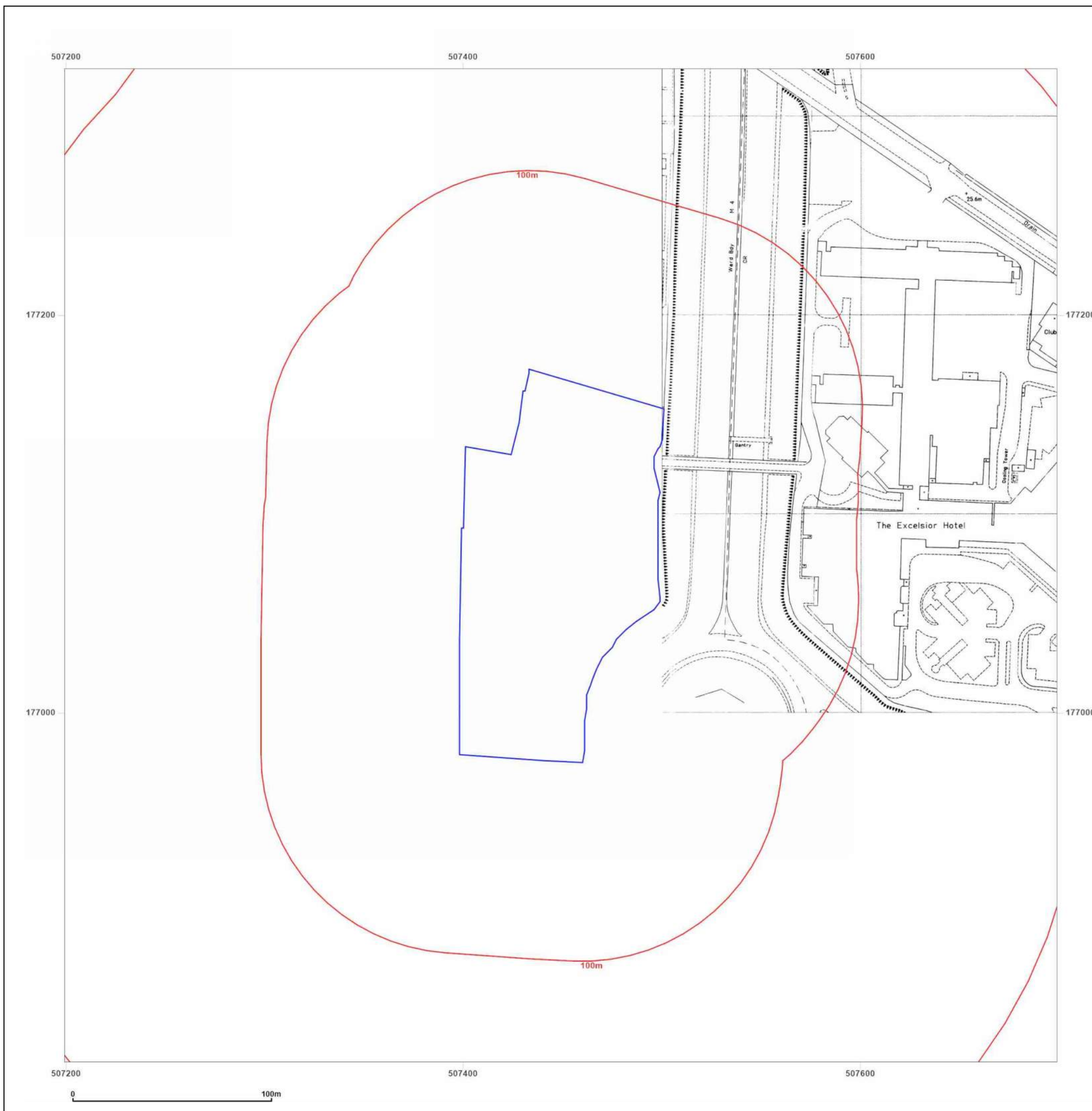


Produced by
Groundsure Insights
T: 08444 159000
E: info@groundsure.com
W: www.groundsure.com

© Crown copyright and database rights 2018 Ordnance Survey 100035207

Production date: 12 May 2022

Map legend available at:
www.groundsure.com/sites/default/files/groundsure_legend.pdf



Site Details:

HEATHROW FLIGHTPATH NCP
CAR PARK, BATH ROAD,
HEATHROW, UB7 0DU

Client Ref: PO16329
Report Ref: HYD-8741408
Grid Ref: 507449, 177074

Map Name: National Grid

Map date: 1995

Scale: 1:1,250

Printed at: 1:2,000



Surveyed 1995
Revised 1995
Edition N/A
Copyright 1995
Levelled N/A

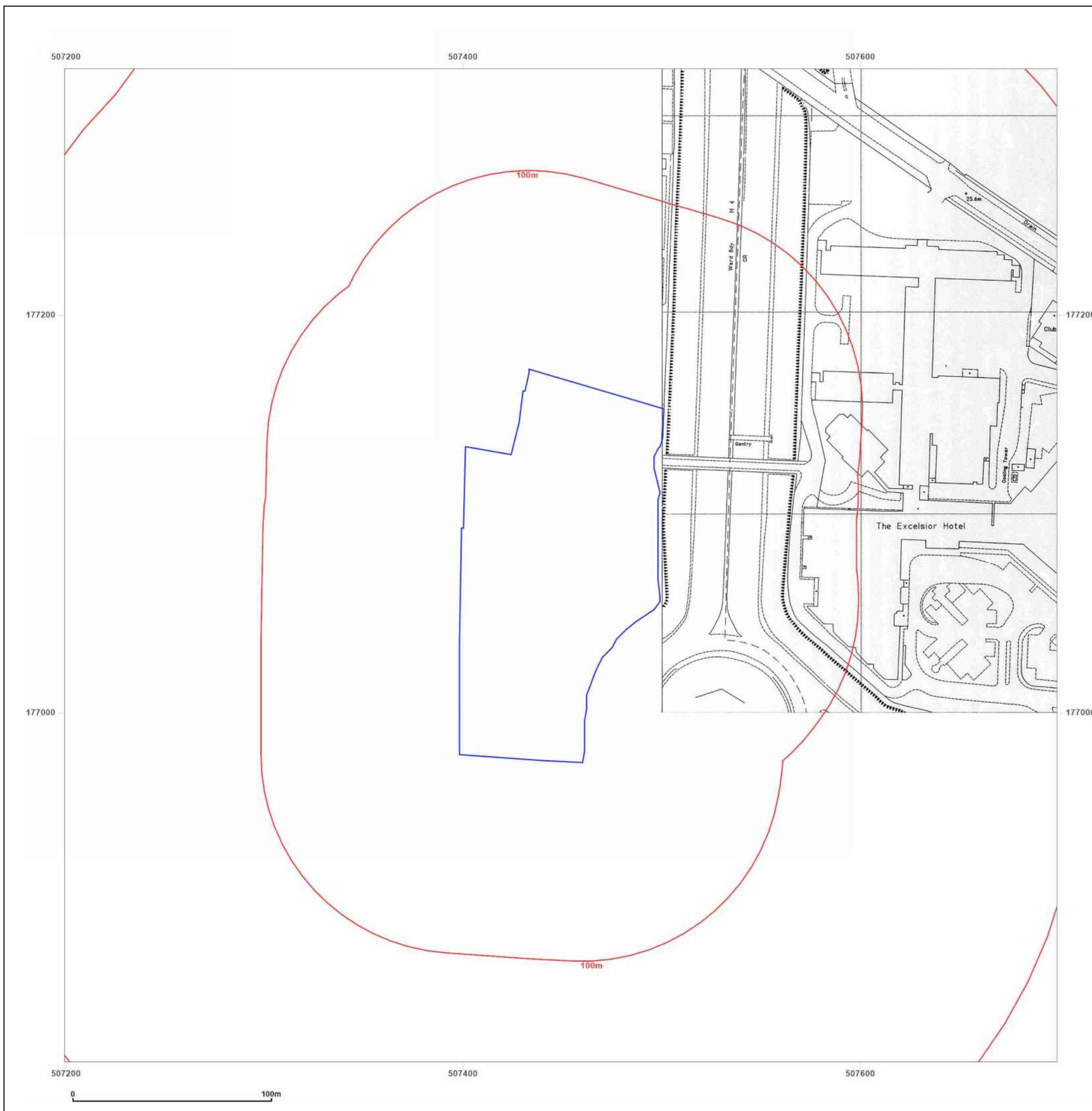


Produced by
Groundsure Insights
T: 08444 159000
E: info@groundsure.com
W: www.groundsure.com

© Crown copyright and database rights 2018 Ordnance Survey 100035207

Production date: 12 May 2022

Map legend available at:
www.groundsure.com/sites/default/files/groundsure_legend.pdf



Site Details:

HEATHROW FLIGHTPATH NCP
CAR PARK, BATH ROAD,
HEATHROW, UB7 0DU

Client Ref: PO16329
Report Ref: HYD-8741408
Grid Ref: 507449, 177074

Map Name: LandLine

Map date: 2003

Scale: 1:1,250

Printed at: 1:1,250



2003



Produced by
Groundsure Insights
T: 08444 159000
E: info@groundsure.com
W: www.groundsure.com

© Crown copyright and database rights 2018 Ordnance Survey 100035207

Production date: 12 May 2022

Map legend available at:
www.groundsure.com/sites/default/files/groundsure_legend.pdf



Site Details:

HEATHROW FLIGHTPATH NCP
CAR PARK, BATH ROAD,
HEATHROW, UB7 0DU

Client Ref: PO16329
Report Ref: HYD-8741408
Grid Ref: 507449, 177074

Map Name: County Series

Map date: 1865-1868

Scale: 1:10,560

Printed at: 1:10,560



Surveyed 1865
Revised 1865
Edition 1868
Copyright N/A
Levelled N/A

Surveyed 1865
Revised 1865
Edition N/A
Copyright N/A
Levelled N/A

Surveyed 1865
Revised 1865
Edition N/A
Copyright N/A
Levelled N/A

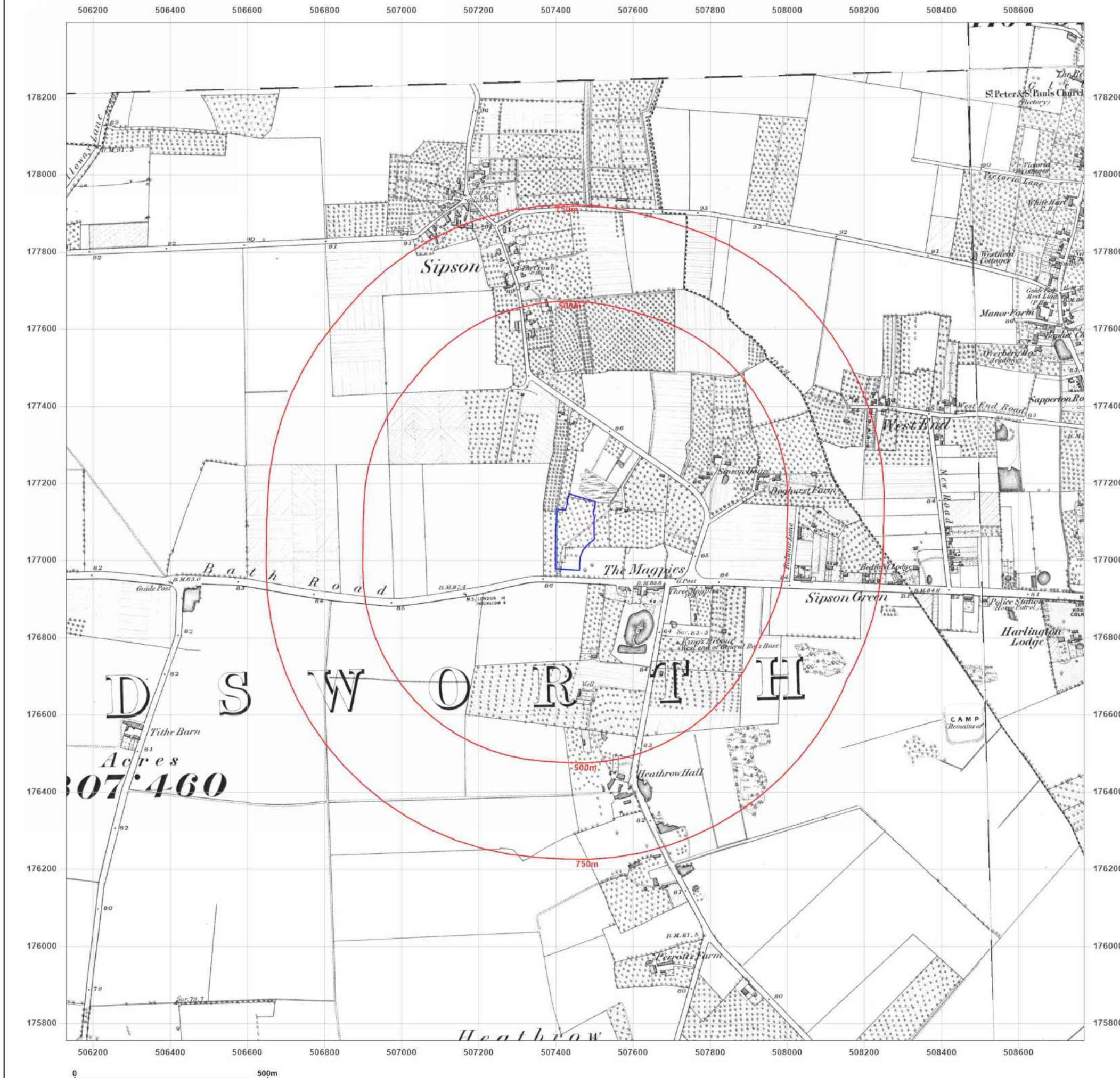


Produced by
Groundsure Insights
T: 08444 159000
E: info@groundsure.com
W: www.groundsure.com

© Crown copyright and database rights 2018 Ordnance Survey 100035207

Production date: 12 May 2022

Map legend available at:
www.groundsure.com/sites/default/files/groundsure_legend.pdf



Site Details:

HEATHROW FLIGHTPATH NCP
CAR PARK, BATH ROAD,
HEATHROW, UB7 0DU

Client Ref: PO16329
Report Ref: HYD-8741408
Grid Ref: 507449, 177074

Map Name: County Series

Map date: 1881

Scale: 1:10,560

Printed at: 1:10,560



Surveyed N/A
Revised N/A
Edition 1881
Copyright N/A
Levelled N/A

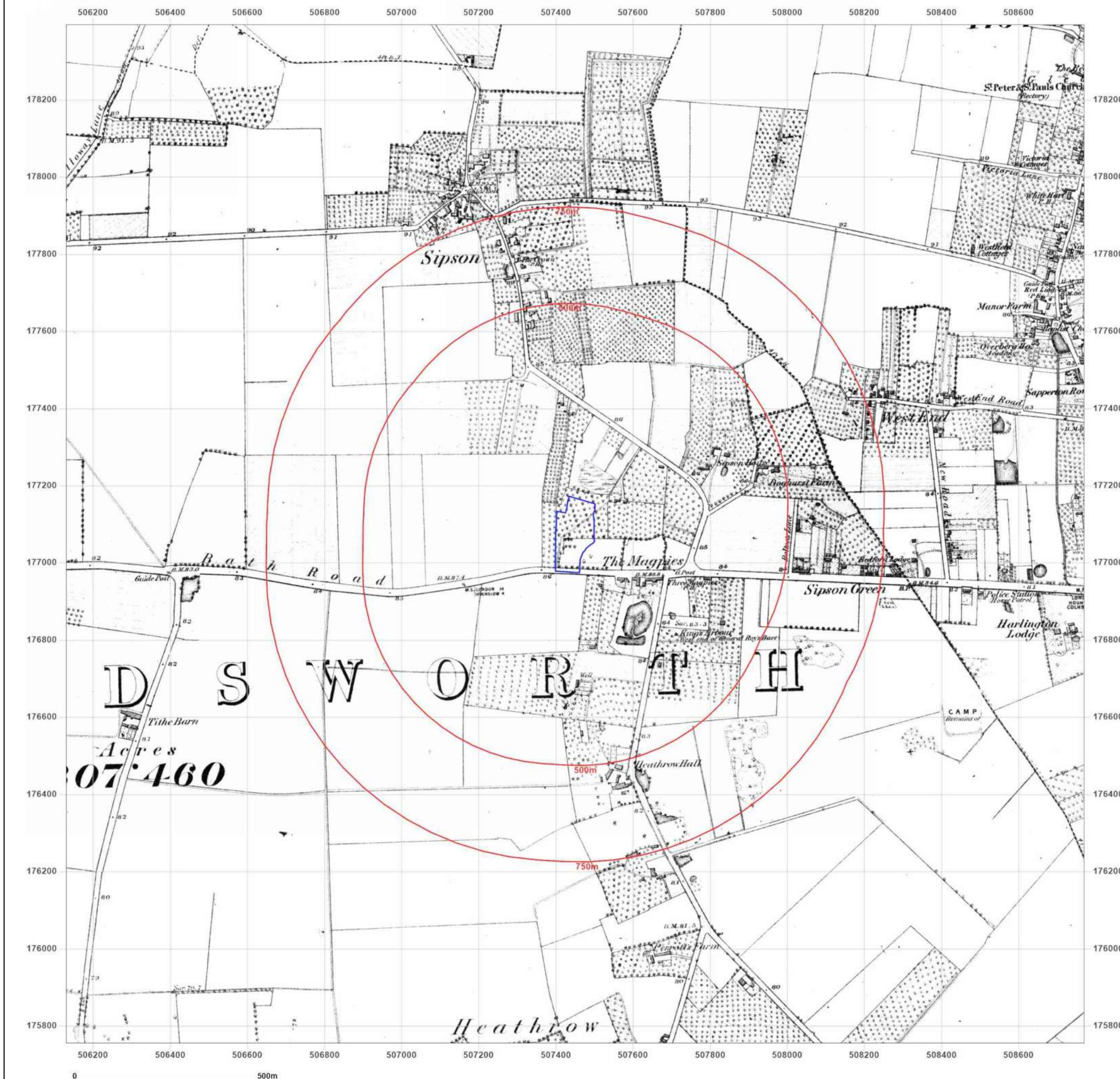


Produced by
Groundsure Insights
T: 08444 159000
E: info@groundsure.com
W: www.groundsure.com

© Crown copyright and database rights 2018 Ordnance Survey 100035207

Production date: 12 May 2022

Map legend available at:
www.groundsure.com/sites/default/files/groundsure_legend.pdf



Site Details:

HEATHROW FLIGHTPATH NCP
CAR PARK, BATH ROAD,
HEATHROW, UB7 0DU

Client Ref: PO16329
Report Ref: HYD-8741408
Grid Ref: 507449, 177074

Map Name: County Series

Map date: 1894-1897

Scale: 1:10,560

Printed at: 1:10,560



Surveyed 1874
Revised 1894
Edition N/A
Copyright N/A
Levelled N/A

Surveyed 1865
Revised 1894
Edition N/A
Copyright N/A
Levelled N/A

Surveyed 1874
Revised 1895
Edition 1897
Copyright N/A
Levelled N/A

Surveyed 1865
Revised 1894
Edition 1897
Copyright N/A
Levelled N/A

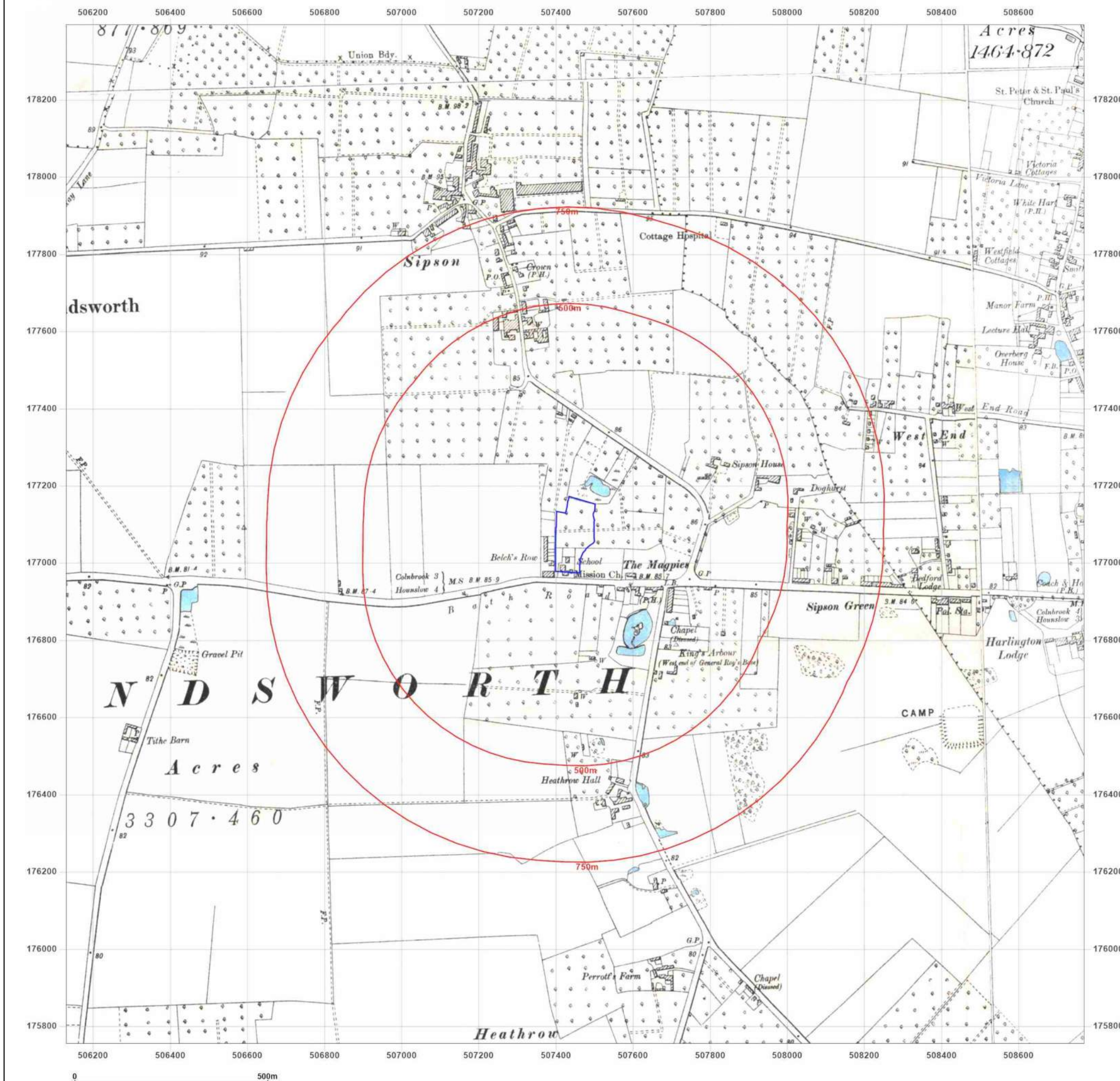


Produced by
Groundsure Insights
T: 08444 159000
E: info@groundsure.com
W: www.groundsure.com

© Crown copyright and database rights 2018 Ordnance Survey 100035207

Production date: 12 May 2022

Map legend available at:
www.groundsure.com/sites/default/files/groundsure_legend.pdf



Site Details:

HEATHROW FLIGHTPATH NCP
CAR PARK, BATH ROAD,
HEATHROW, UB7 0DU

Client Ref: PO16329
Report Ref: HYD-8741408
Grid Ref: 507449, 177074

Map Name: County Series

Map date: 1898-1900

Scale: 1:10,560

Printed at: 1:10,560



Surveyed 1875
Revised 1898
Edition N/A
Copyright N/A
Levelled N/A

Surveyed 1875
Revised 1900
Edition N/A
Copyright N/A
Levelled N/A

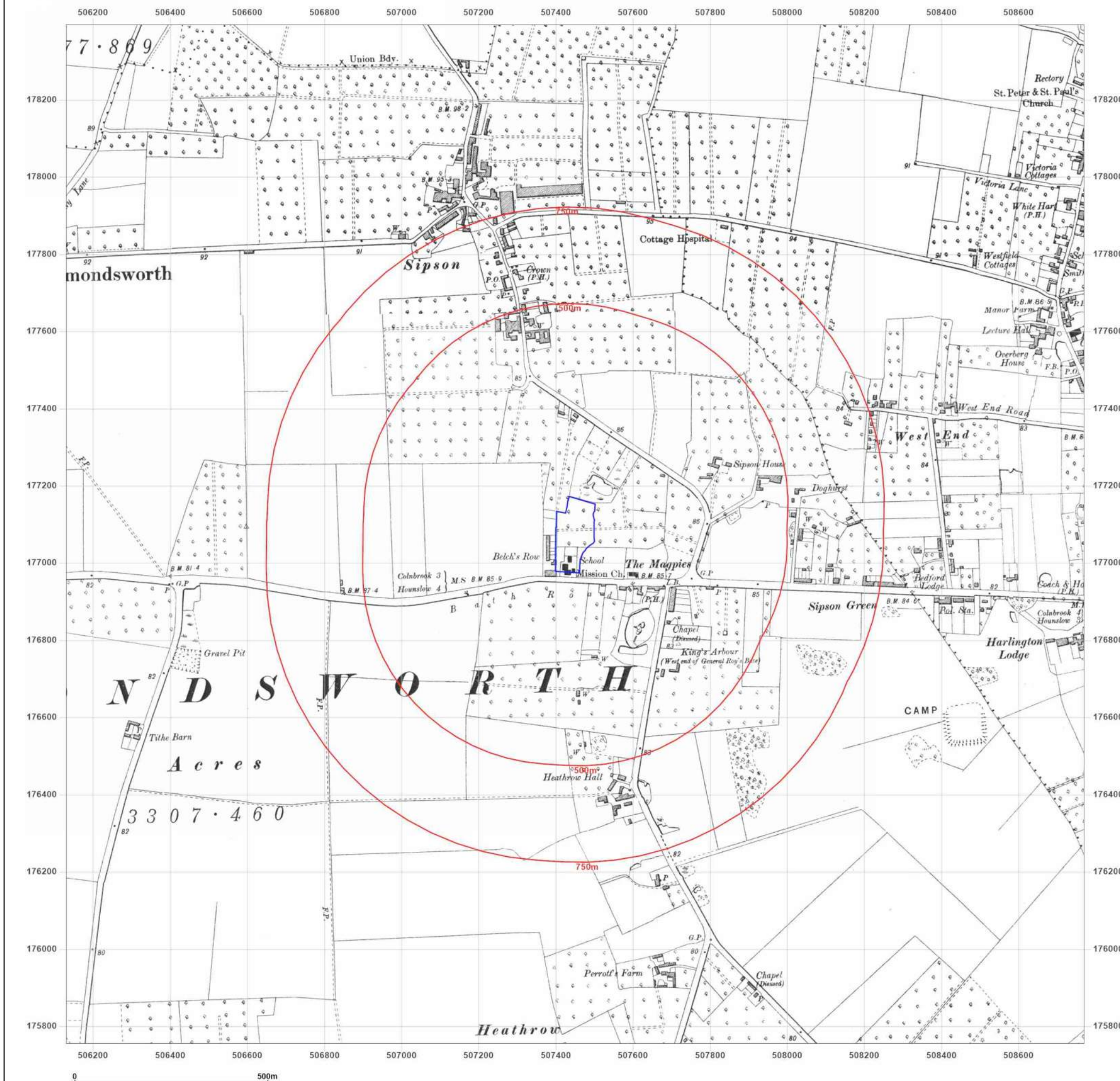


Produced by
Groundsure Insights
T: 08444 159000
E: info@groundsure.com
W: www.groundsure.com

© Crown copyright and database rights 2018 Ordnance Survey 100035207

Production date: 12 May 2022

Map legend available at:
www.groundsure.com/sites/default/files/groundsure_legend.pdf



Site Details:

HEATHROW FLIGHTPATH NCP
CAR PARK, BATH ROAD,
HEATHROW, UB7 0DU

Client Ref: PO16329
Report Ref: HYD-8741408
Grid Ref: 507449, 177074

Map Name: County Series

Map date: 1912

Scale: 1:10,560

Printed at: 1:10,560



Surveyed 1865
Revised 1912
Edition N/A
Copyright N/A
Levelled N/A

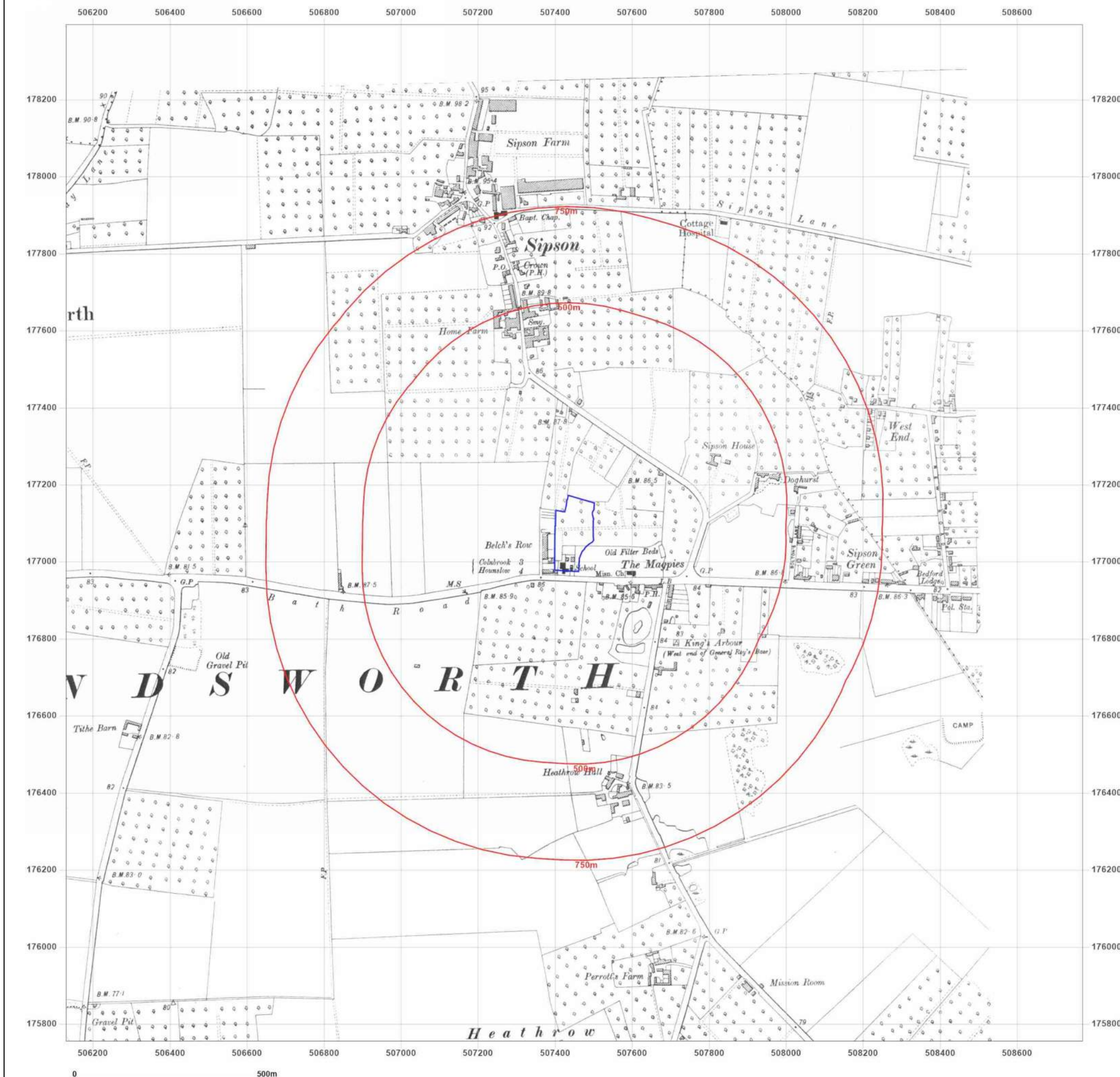


Produced by
Groundsure Insights
T: 08444 159000
E: info@groundsure.com
W: www.groundsure.com

© Crown copyright and database rights 2018 Ordnance Survey 100035207

Production date: 12 May 2022

Map legend available at:
www.groundsure.com/sites/default/files/groundsure_legend.pdf



Site Details:

HEATHROW FLIGHTPATH NCP
CAR PARK, BATH ROAD,
HEATHROW, UB7 0DU

Client Ref: PO16329
Report Ref: HYD-8741408
Grid Ref: 507449, 177074

Map Name: County Series

Map date: 1912-1913

Scale: 1:10,560

Printed at: 1:10,560



Surveyed 1864
Revised 1913
Edition N/A
Copyright N/A
Levelled N/A

Surveyed 1865
Revised 1913
Edition N/A
Copyright N/A
Levelled N/A

Surveyed 1865
Revised 1912
Edition N/A
Copyright N/A
Levelled N/A

Surveyed 1865
Revised 1912
Edition N/A
Copyright N/A
Levelled N/A

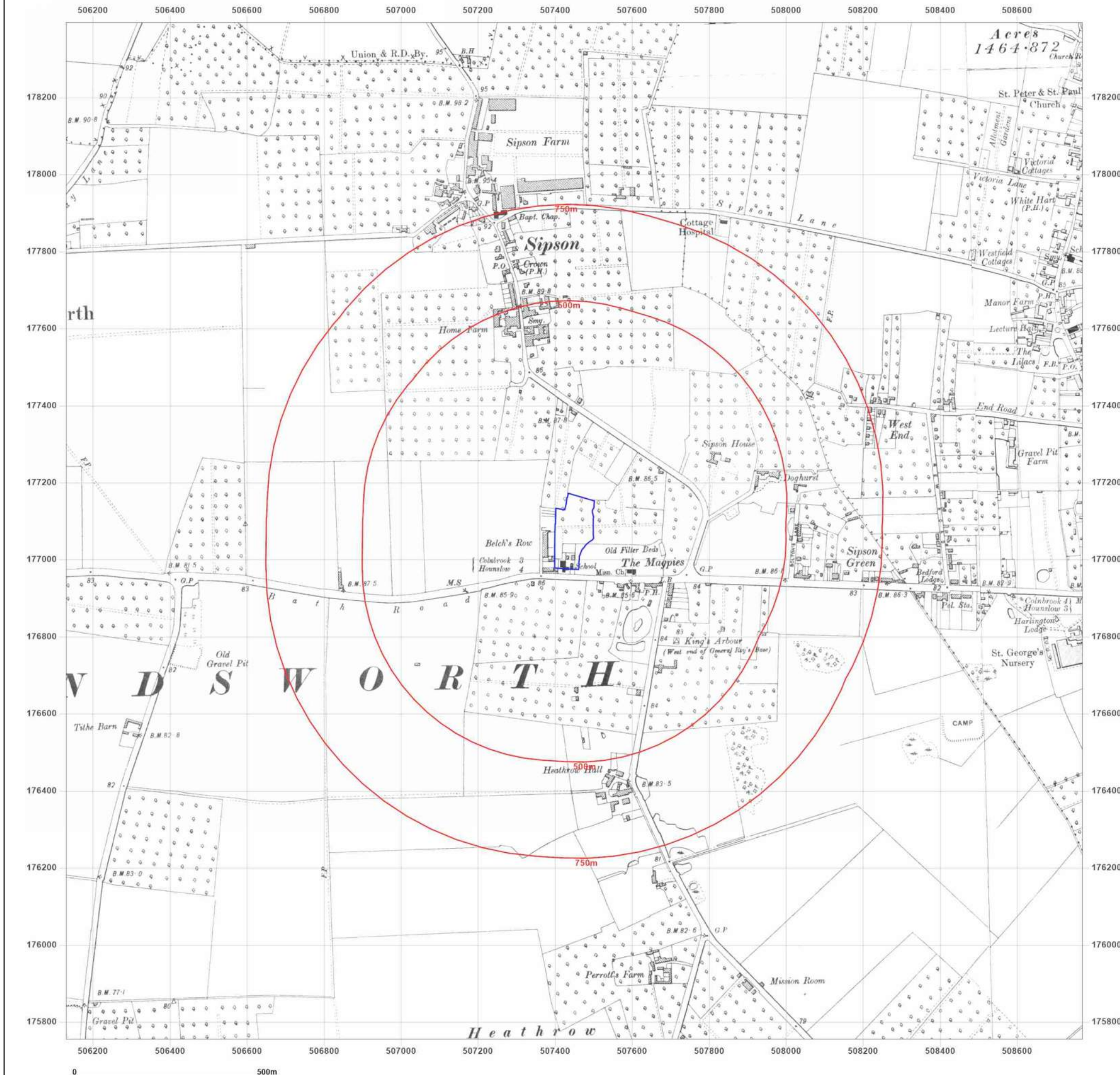


Produced by
Groundsure Insights
T: 08444 159000
E: info@groundsure.com
W: www.groundsure.com

© Crown copyright and database rights 2018 Ordnance Survey 100035207

Production date: 12 May 2022

Map legend available at:
www.groundsure.com/sites/default/files/groundsure_legend.pdf



Site Details:

HEATHROW FLIGHTPATH NCP
CAR PARK, BATH ROAD,
HEATHROW, UB7 0DU

Client Ref: PO16329
Report Ref: HYD-8741408
Grid Ref: 507449, 177074

Map Name: County Series

Map date: 1912-1913

Scale: 1:10,560

Printed at: 1:10,560



Surveyed 1864
Revised 1913
Edition N/A
Copyright N/A
Levelled N/A

Surveyed 1865
Revised 1912
Edition N/A
Copyright N/A
Levelled N/A

Surveyed 1866
Revised 1912
Edition N/A
Copyright N/A
Levelled N/A

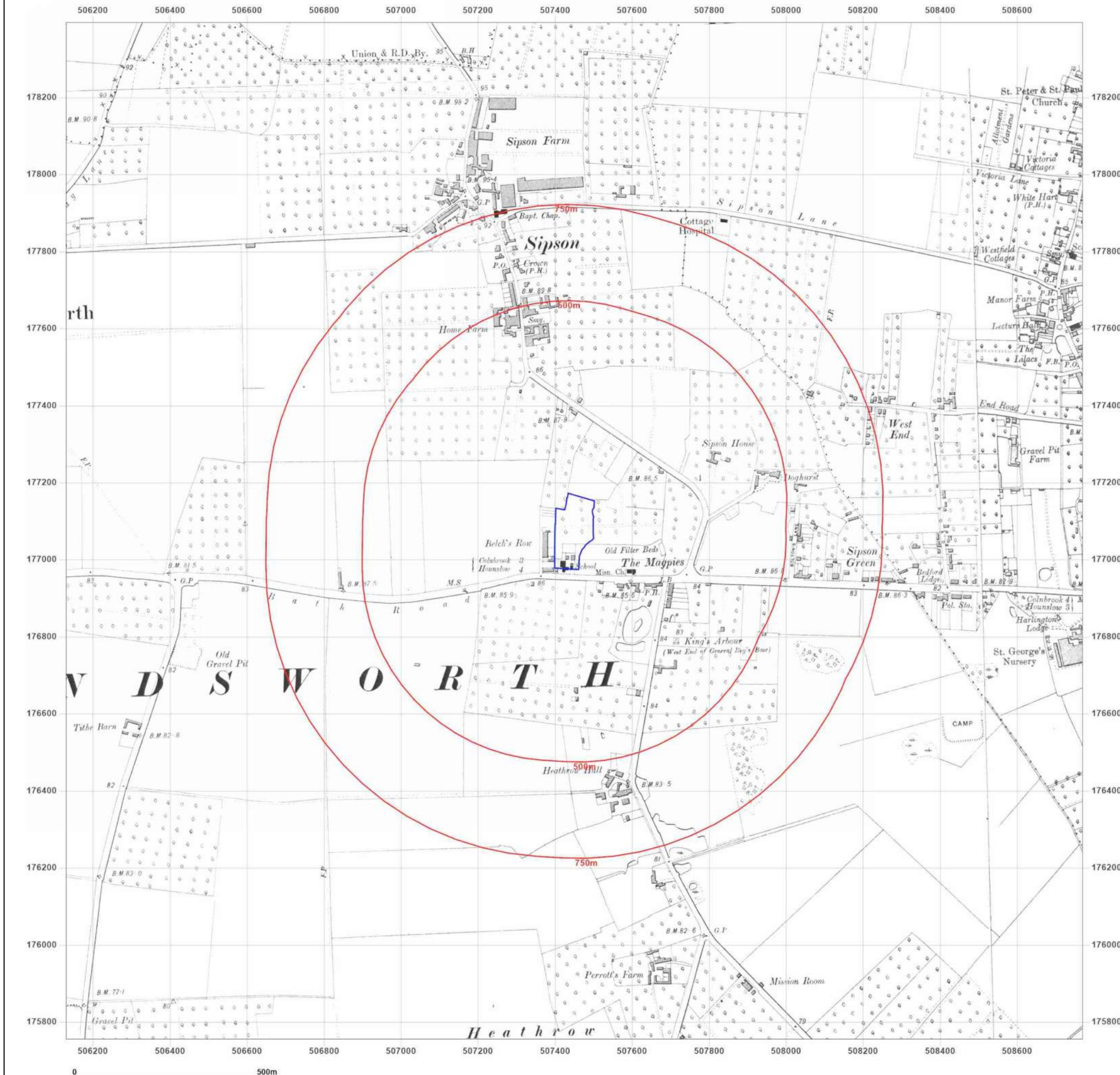


Produced by
Groundsure Insights
T: 08444 159000
E: info@groundsure.com
W: www.groundsure.com

© Crown copyright and database rights 2018 Ordnance Survey 100035207

Production date: 12 May 2022

Map legend available at:
www.groundsure.com/sites/default/files/groundsure_legend.pdf



Site Details:

HEATHROW FLIGHTPATH NCP
CAR PARK, BATH ROAD,
HEATHROW, UB7 0DU

Client Ref: PO16329
Report Ref: HYD-8741408
Grid Ref: 507449, 177074

Map Name: County Series

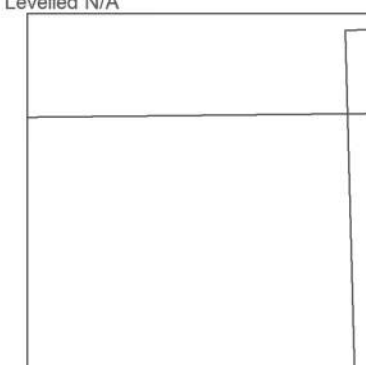
Map date: 1932

Scale: 1:10,560

Printed at: 1:10,560



Surveyed 1874
Revised 1932
Edition N/A
Copyright N/A
Levelled N/A



Surveyed 1865
Revised 1932
Edition N/A
Copyright N/A
Levelled N/A

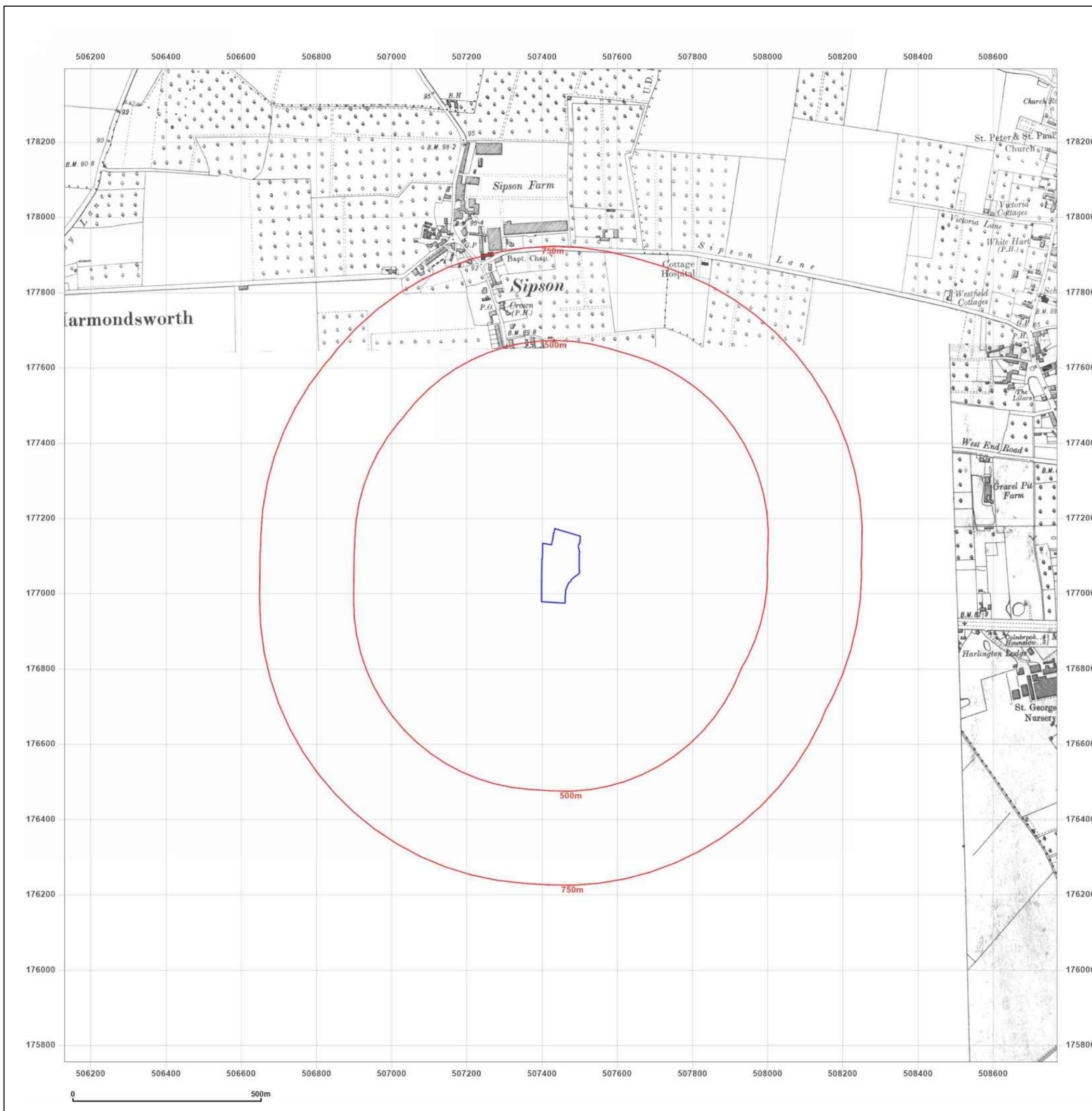


Produced by
Groundsure Insights
T: 08444 159000
E: info@groundsure.com
W: www.groundsure.com

© Crown copyright and database rights 2018 Ordnance Survey 100035207

Production date: 12 May 2022

Map legend available at:
www.groundsure.com/sites/default/files/groundsure_legend.pdf



Site Details:

HEATHROW FLIGHTPATH NCP
CAR PARK, BATH ROAD,
HEATHROW, UB7 0DU

Client Ref: PO16329
Report Ref: HYD-8741408
Grid Ref: 507449, 177074

Map Name: County Series

Map date: 1934-1935

Scale: 1:10,560

Printed at: 1:10,560



Surveyed 1864
Revised 1935
Edition N/A
Copyright N/A
Levelled N/A

Surveyed 1865
Revised 1935
Edition N/A
Copyright N/A
Levelled N/A

Surveyed 1865
Revised 1934
Edition N/A
Copyright N/A
Levelled N/A

Surveyed 1865
Revised 1935
Edition N/A
Copyright N/A
Levelled N/A



Produced by
Groundsure Insights
T: 08444 159000
E: info@groundsure.com
W: www.groundsure.com

© Crown copyright and database rights 2018 Ordnance Survey 100035207

Production date: 12 May 2022

Map legend available at:
www.groundsure.com/sites/default/files/groundsure_legend.pdf

