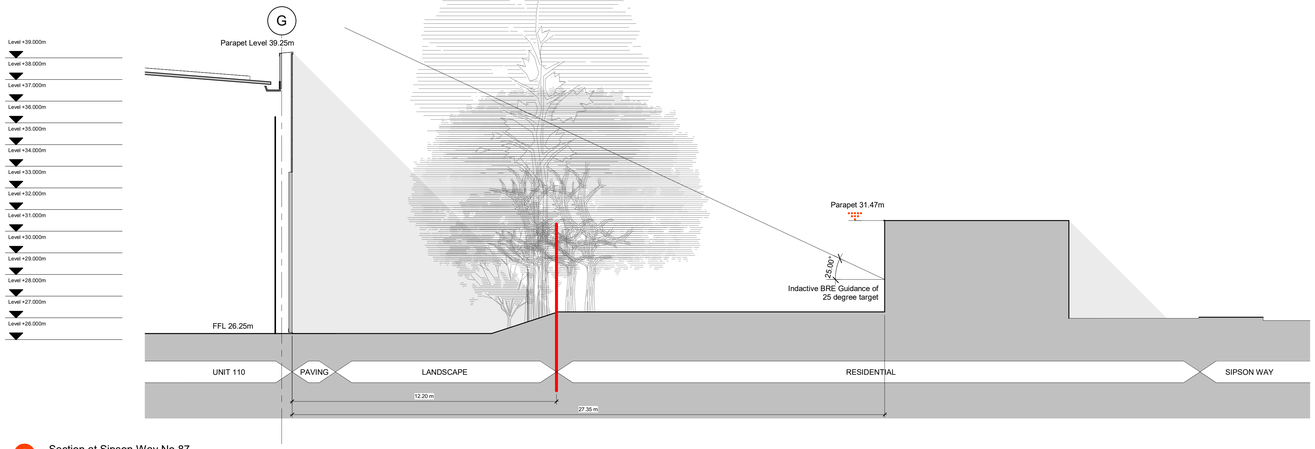

A Section at Sipson Way No.87
1 : 100

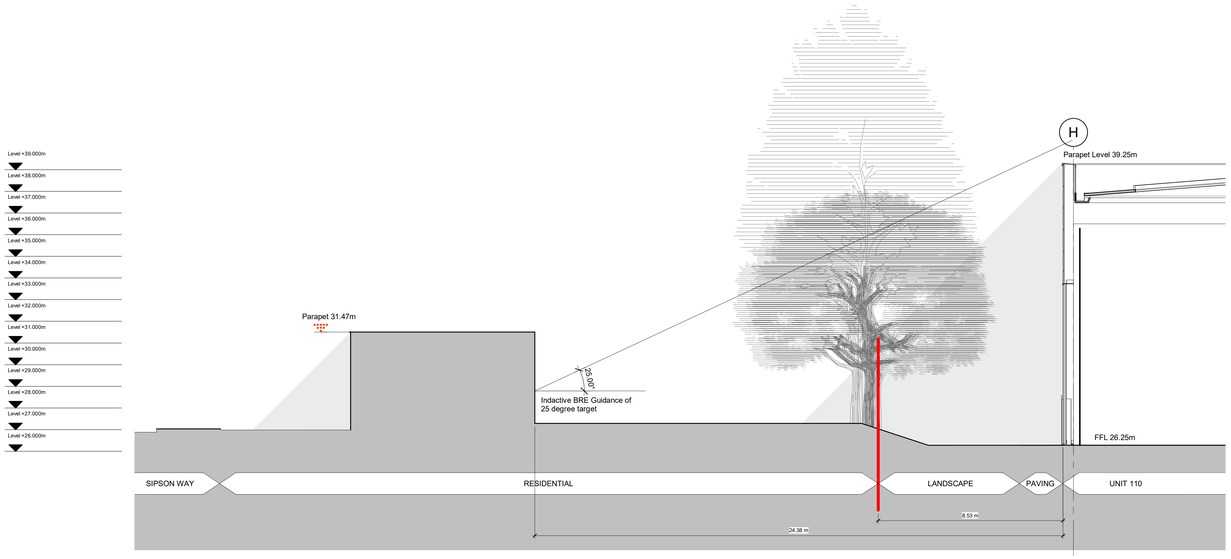

B Section at Sipson Way No.61
1 : 100

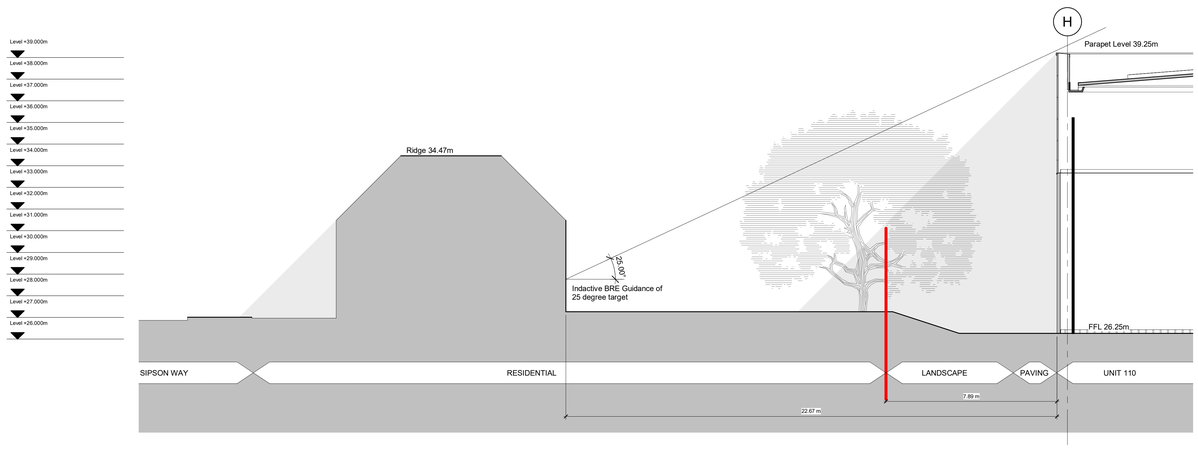

C Section at Sipson Way No.49
1 : 100

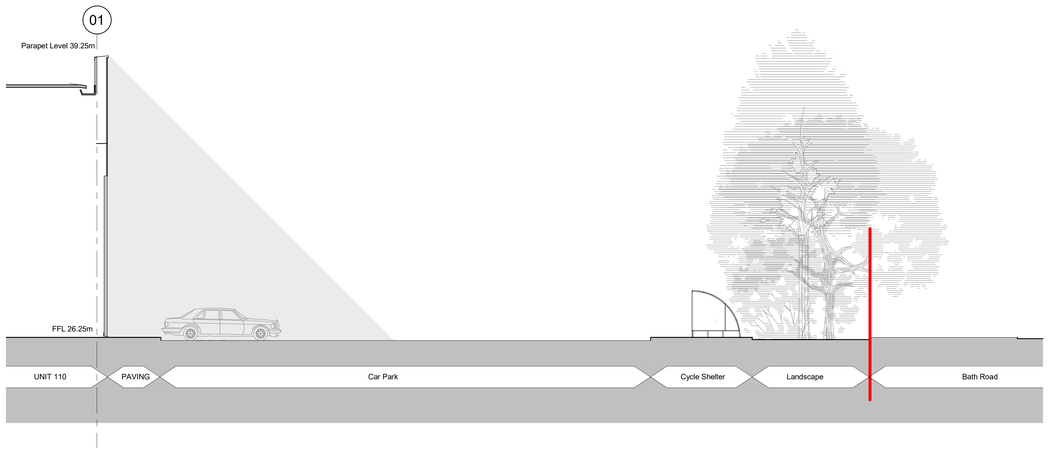

D Section at Bath Road
1 : 100

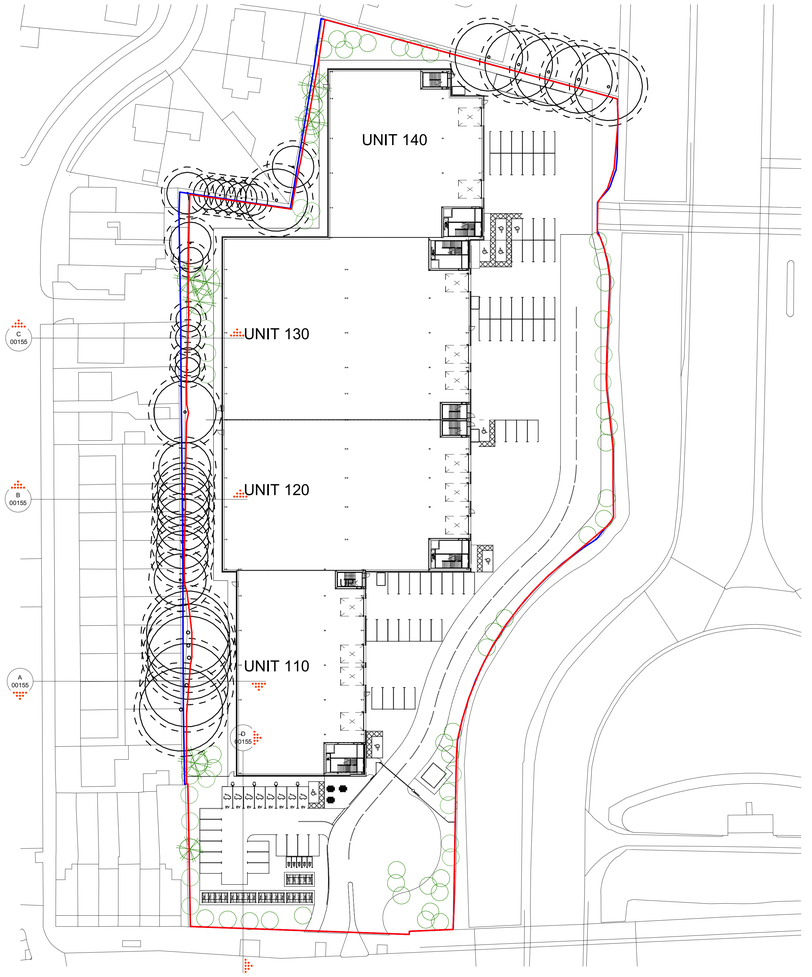

1 SECTION KEY PLAN
1 : 500

NOTES:
Copyright Chetwoods (Birmingham) Limited. No implied licence exists.
Contractors must verify all dimensions on site before commencing any work or shop drawings. This drawing is not to be scaled. Use figured dimensions only, object to statutory approvals and survey.
Building areas are liable to adjustment over the course of the design process due to the ongoing construction detailing developments.
Please note the information contained within this drawing is solely for the benefit of the employer and should not be relied upon by third parties.
The CDM hazard management procedures for the Chetwoods aspects of the design of this project are to be found on the "Chetwoods - Hazard Analysis and Design Risk Assessment" and/or drawings. The full project design teams comprehensive set of hazard management procedures are available from the Principle Designer appointed for the project.

THESE DRAWINGS ARE ILLUSTRATIONS ONLY TO SHOW DESIGN INTENT. THEY WILL NEED TO BE ADAPTED TO SUIT SPECIFIC DEVELOPMENTS/ SITE CONDITIONS THE ARCHITECT REMAINS RESPONSIBLE FOR THEIR DESIGNS AND OBLIGATIONS.

THIS DRAWING SHOULD BE PRINTED AT FULL SIZE. SEE TITLE BLOCK FOR DRAWING SIZE. TEXT TO BE LEGIBLE WHEN PRINTED AT A3 FOR EASE OF REFERENCE ONLY.

0 1m 2m 5m
1:100

0 10m 25m
1:500

Application Site Boundary
1.6 Ha /3.95 Acres

Other land owned by the applicant
0.02 Ha/0.049 Acres

Existing Trees

Individual Trees

Individual Conifer Trees

Notes:

Vegetation height show indicatively, refer to tree survey for more details.

Shadow show at 45 degree angel, for illustration propose, refer to Daylight and sunlight report for more details.

Rev	Revision Description	Date	Author/ Reviewer
PL 3	Updated parapet of building and added landscape	23/12/22	SAPS
PL 2	Dimensions and BRE Guidance added	05/12/22	RCPS
PL 1	Issue for Planning	01/12/22	RCPS

PLANNING

32 Frederick Street,
Birmingham, B1 3HH
+44 (0)121 234 7500
www.chetwoods.com

Project
Aprirose NCP Flightpath Heathrow

Client
Heathrow NCP Property Limited

Drawing Title
SECTION DETAIL AT SIMPSON WAY AND BATH ROAD

Scale	Size	Drawn	Checked	Date
As indicated	A0	RC	PS	11/25/22

Project	Originator	Zone	Level	Type	Role	Number	Rev
5110	CA	00	XX	DR	A	00155	PL 3