



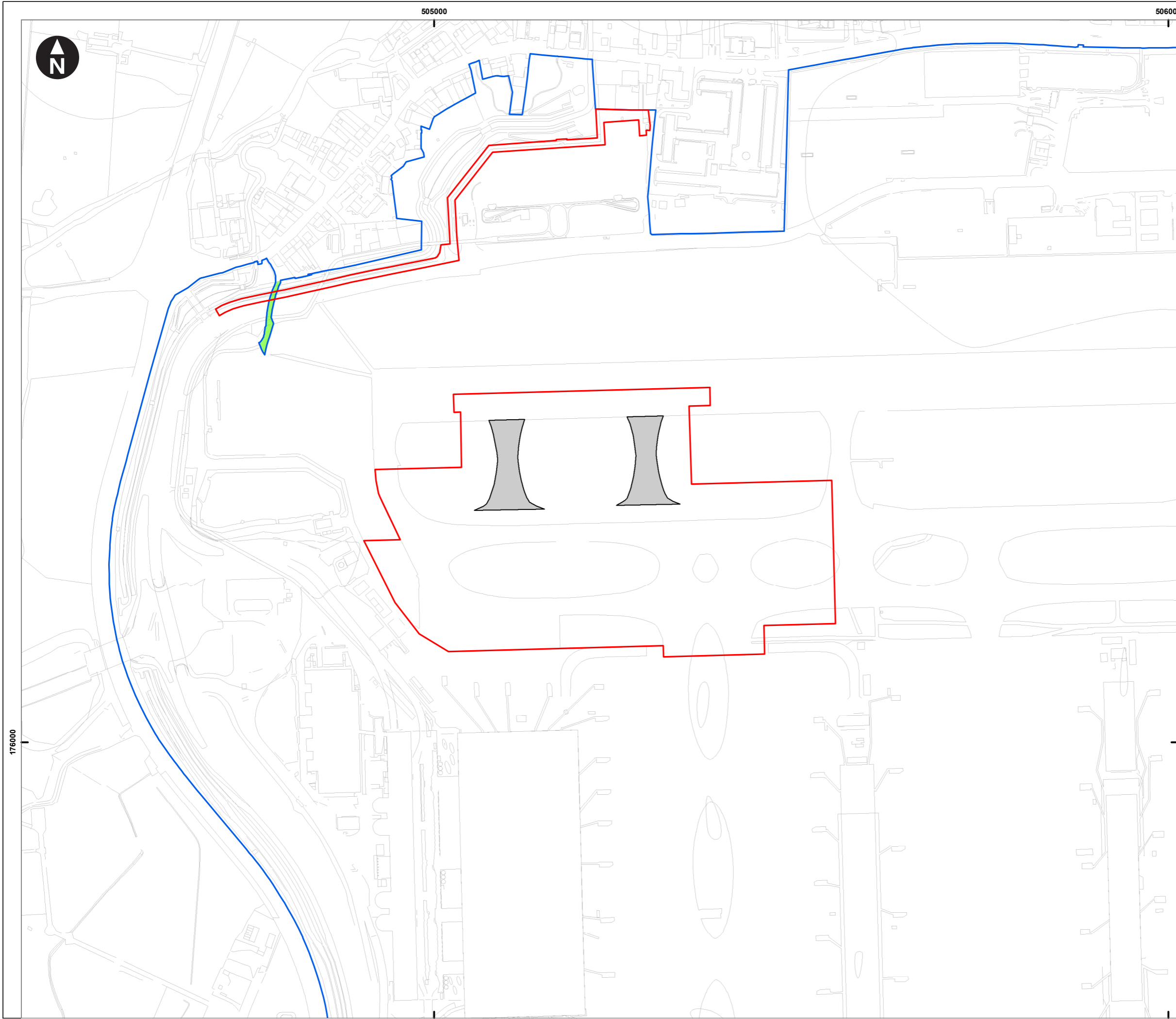
***EASTERLY ALTERNATION  
INFRASTRUCTURE PROJECT***

***Environmental Impact Assessment  
Environmental Statement, Volume III  
Appendix 3.1 Description of the Proposed Development  
Figures***

***Document Reference: 19309-XX-EC-XXX-000075***

***October 2024***

Page intentionally blank



- Key
- Proposed Development site
  - Heathrow ownership boundary
  - Unregistered land under Heathrow Airport Ltd control application to register possessory title pending determination
  - New Runway Access Taxiways (RATs)

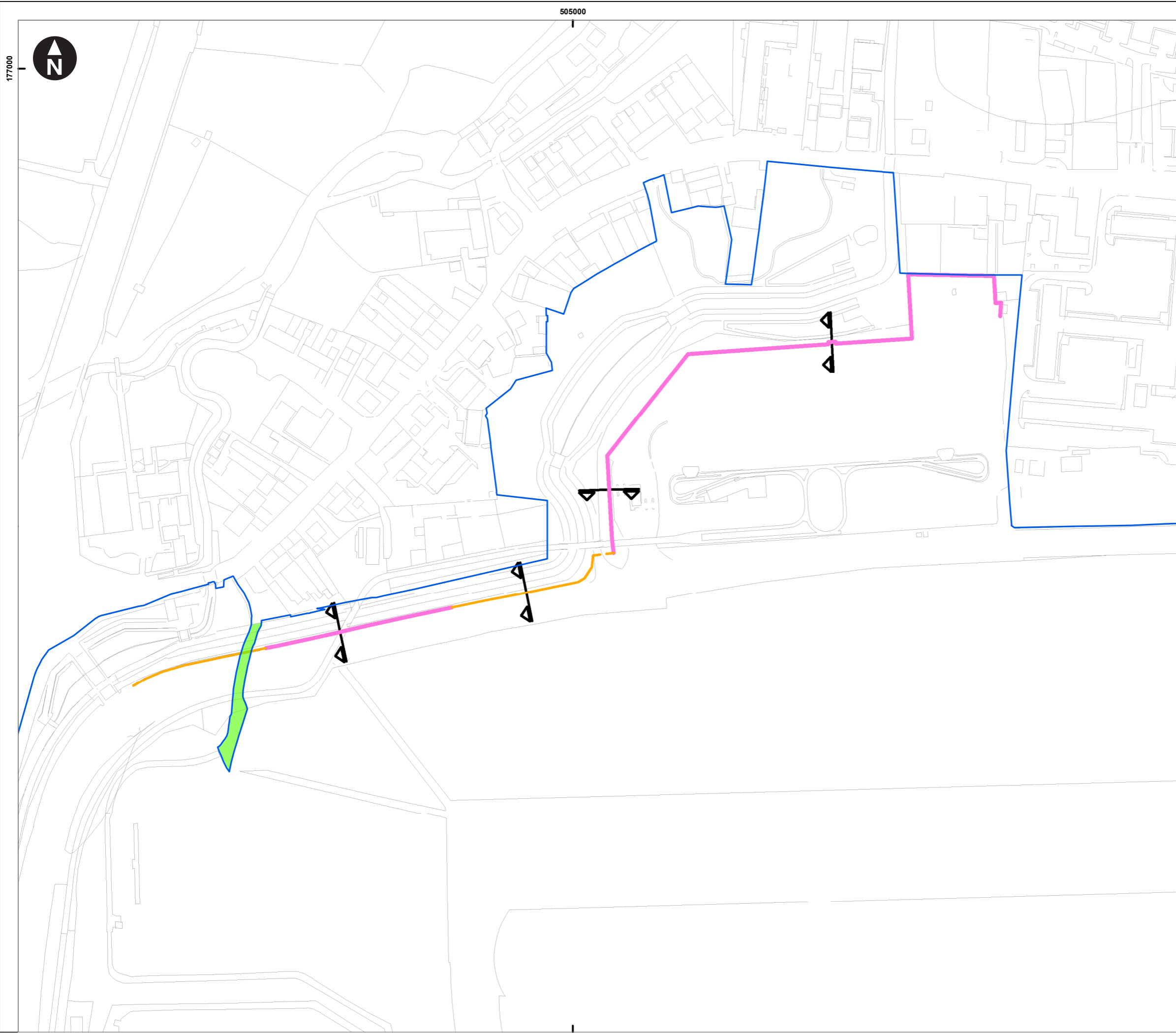
0 0.08 0.16 0.24 Km  
 Scale at A3: 1:5,000  
 © Crown copyright and database rights 2023 Ordnance Survey 0100031673



Heathrow Easterly Alteration Infrastructure Project  
 Environmental Statement

**Figure 3.1**  
**Spatial extent of the on-airfield development**





**Key**

- Heathrow ownership boundary
- Unregistered land under Heathrow Airport Ltd control application to register possessory title pending determination

**Noise Barrier**

- Height: 5m
- Height: 7m

0 0.04 0.08 0.12 Km  
 Scale at A3: 1:2,500  
 © Crown copyright and database rights 2023 Ordnance Survey 0100031673




Heathrow Easterly Alteration Infrastructure Project  
 Environmental Statement

**Figure 3.2**  
 Spatial extent of the noise barrier



506000



Key

-  Proposed Pavement to be removed
-  Heathrow ownership boundary



Scale at A3: 1:3,000

© Crown copyright and database rights 2023 Ordnance Survey 0100031673



Heathrow Easterly Alternation Infrastructure Project  
Environmental Statement

**Figure 3.3**  
Spatial extent of pavement to be removed



October 2024

175000