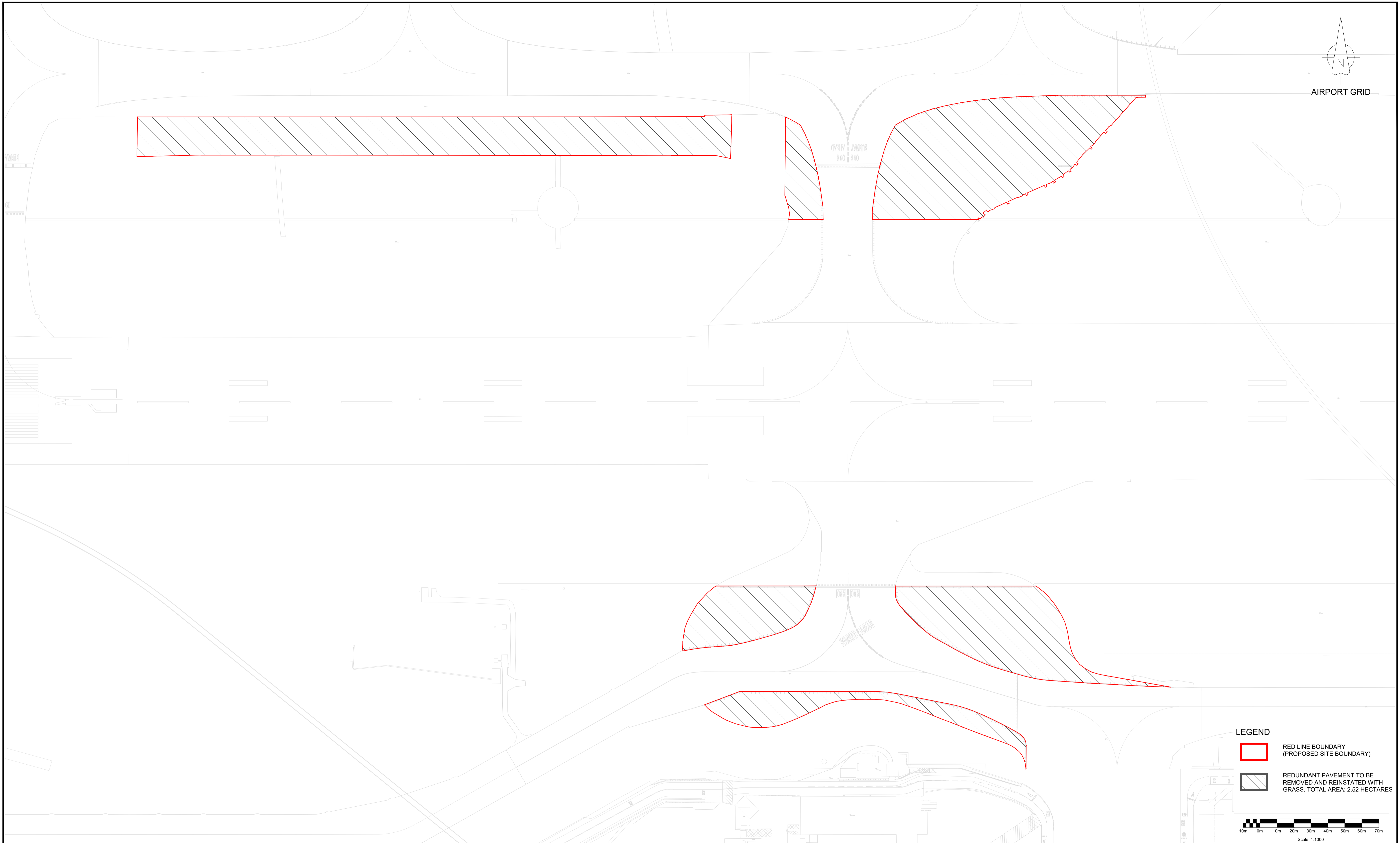
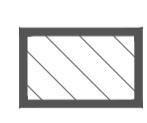


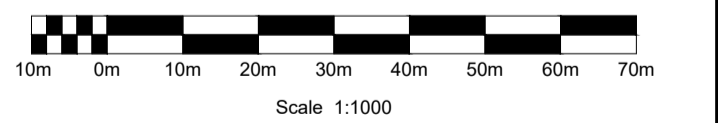
AIRPORT GRID



LEGEND

 RED LINE BOUNDARY
(PROPOSED SITE BOUNDARY)

 REDUNDANT PAVEMENT TO BE
REMOVED AND REINSTATED WITH
GRASS. TOTAL AREA: 2.52 HECTARES



This drawing may contain Ordnance Mastermap and Raster data.
OS Copyright Acknowledgement.
Reproduced by permission of Ordnance Survey on behalf of HMSO. © Crown
Copyright and database right. All rights reserved. Heathrow Airport Limited, O.S.
Licence Number AL10002071.

NOTES

1. ALL BASE INFORMATION HAS BEEN SUPPLIED BY HAL AND NO GUARANTEE CAN BE GIVEN BY JACOBS AS TO ACCURACY OR COMPLETENESS.
2. THIS DRAWING IS TO BE READ IN CONJUNCTION WITH ALL RELEVANT PROJECT DRAWINGS AND DOCUMENTS.
3. ALL DIMENSIONS ARE IN METERS UNLESS OTHERWISE STATED.
4. DO NOT SCALE FROM THIS DRAWING.
5. THIS DRAWING SHOWS AREA OF REDUNDANT PAVEMENT TO BE REMOVED OUTSIDE OF THE 09L RUNWAY HOLD AREA. FOR REDUNDANT PAVEMENT TO BE REMOVED WITHIN THE 09L RUNWAY HOLD AREA REFER TO DRAWING 19309-00-GA-193-000003.

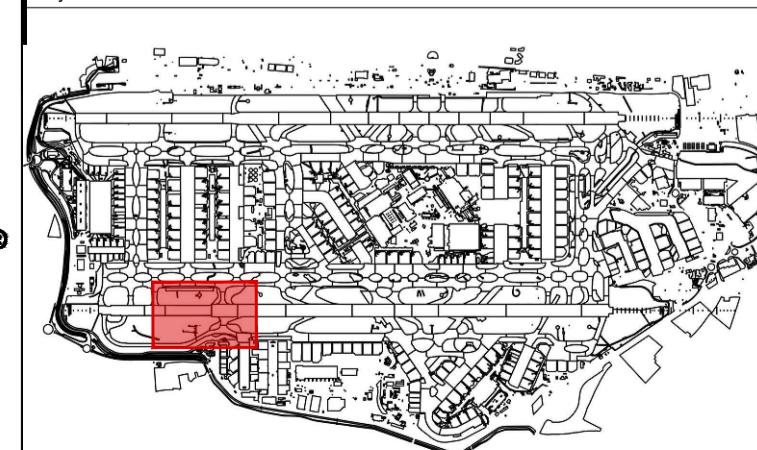
Model / Content References List - Name, Version & Status:

19309-YY-M2-193-000047
 19309-YY-M2-193-000049
 HAL_10000-XX-M3-XXX-000024
 19309-YY-M2-193-000048

JACOBS

1180 Eskdale Road, Winnersh, RG41 5TU
 Tel: +44(0)118 946 7000 Fax: +44(0)118 946 7001
 www.jacobs.com

Key Plan



Ver	Date	Description Of Change	Drawn By	Title
1.0	07/08/24	FIRST ISSUE - FOR INFORMATION	JS	

EASTERLY ALTERNATIONS INFRASTRUCTURE
 REDUNDANT PAVEMENT
 SITE PLAN

Heathrow

Project Name	Heathrow Project No.			
EASTERLY ALTERNATIONS INFRASTRUCTURE	B7239			
© Heathrow Airport Limited 2022	Scale 1:1000 @ A1			
Company	Drawn By	Chk/Approved	Drawn Date	Status
JACOBS	JS	CW / CW	07/08/24	A2
Location-Level-Sub Series/System-Identifier	Version			
19309-00-GA-193-000007	1.0			