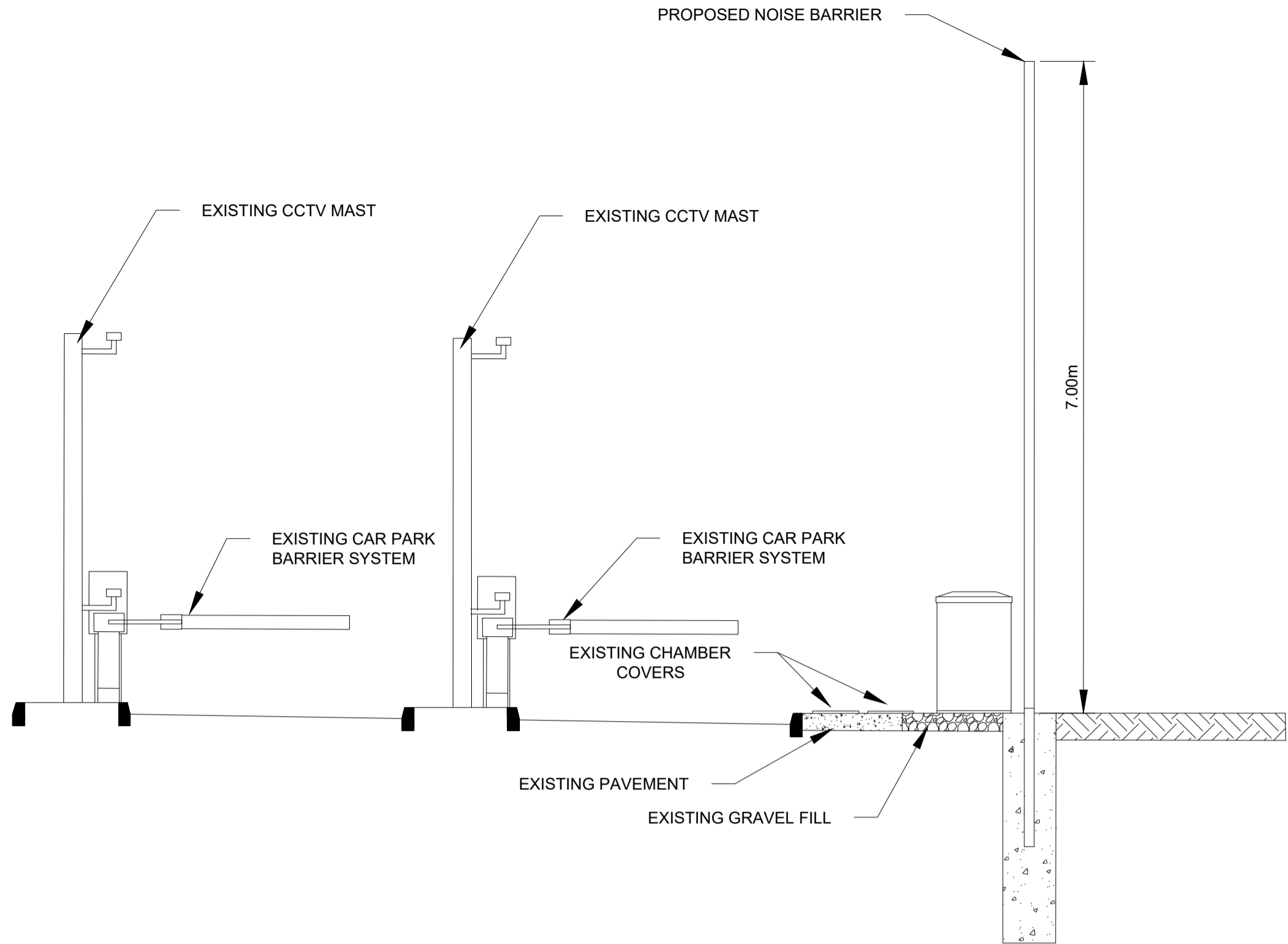


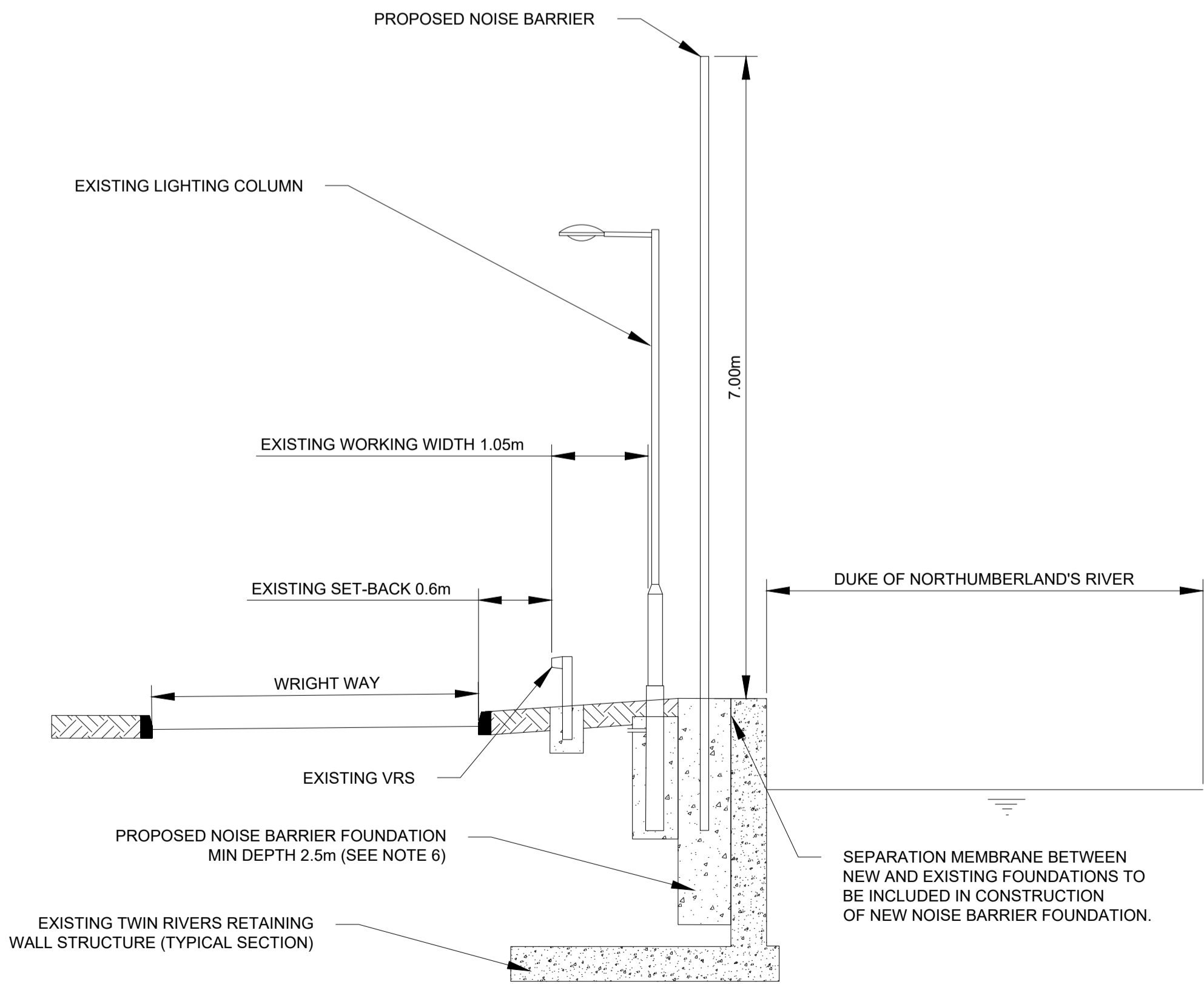
Model / Content References List - Number, Version & Status:

NOTES

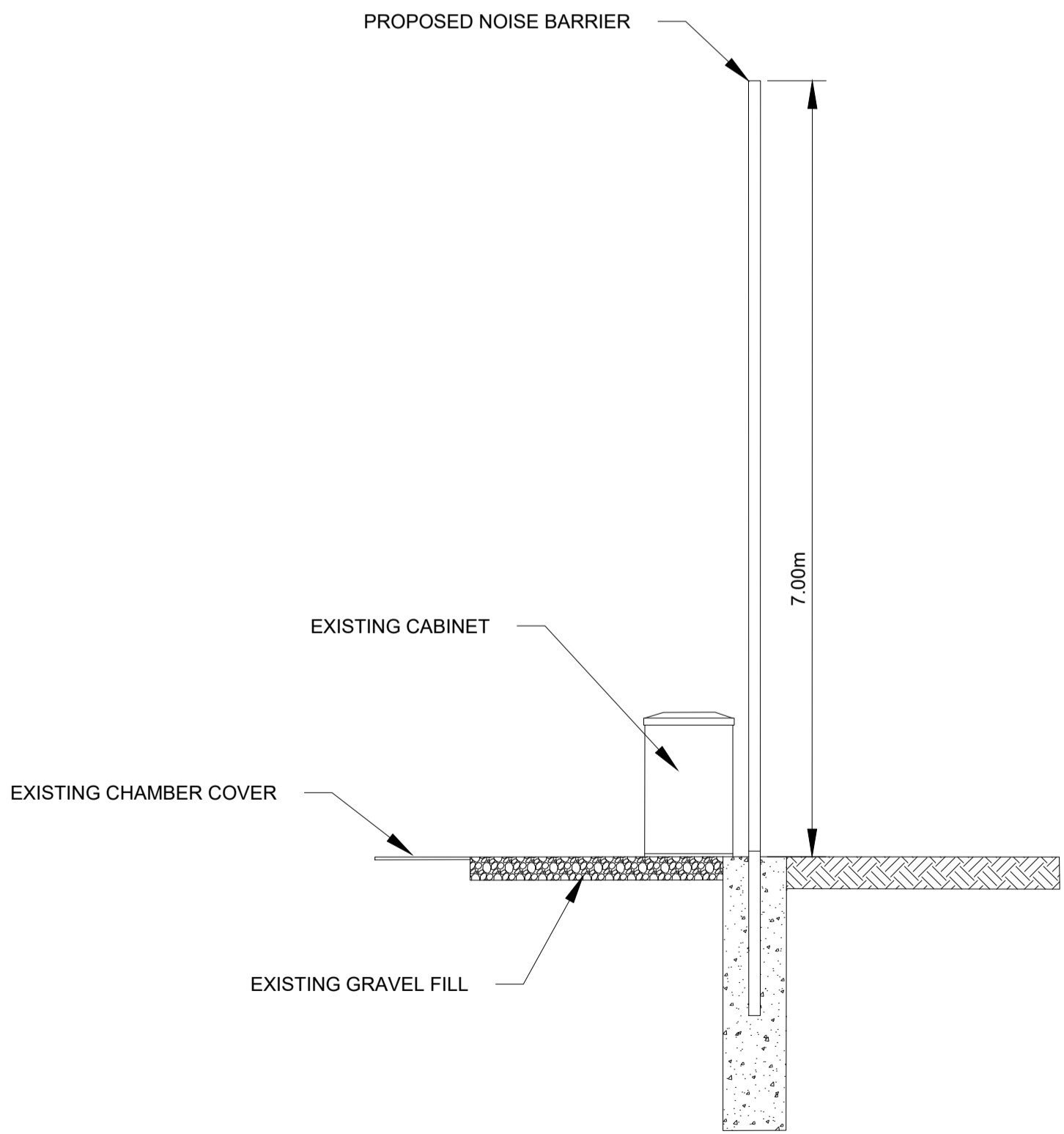
- ALL BASE INFORMATION HAS BEEN SUPPLIED BY HAL AND NO GUARANTEE CAN BE GIVEN BY JACOBS AS TO ACCURACY OR COMPLETENESS.
- THIS DRAWING IS TO BE READ IN CONJUNCTION WITH ALL RELEVANT PROJECT DRAWINGS AND DOCUMENTS.
- ALL DIMENSIONS ARE IN METERS UNLESS OTHERWISE STATED.
- DO NOT SCALE FROM THIS DRAWING.
- FOR THE LOCATION OF SECTIONS PLEASE SEE DRAWING 19219-00-GA-247-000001.
- FOUNDATIONS OF PROPOSED NOISE BARRIER MAY CLASH WITH EXISTING LIGHTING COLUMN AND EXISTING NOISE BARRIER FOUNDATIONS. EXISTING NOISE BARRIER FOUNDATIONS ARE AT 2.4M CENTRES. WHERE VIABLE THE PROPOSED NOISE BARRIER FOUNDATIONS WILL BE DESIGNED TO AVOID A CLASH WITH EXISTING FOUNDATIONS.
- FOUNDATIONS OF PROPOSED NOISE BARRIER MAY CLASH WITH EXISTING SERVICES.
- NOISE BARRIER TO BE 7M IN HEIGHT. THE TOP 4M OF THE BARRIER SHALL BE CONSTRUCTED FROM TRANSPARENT MATERIAL.



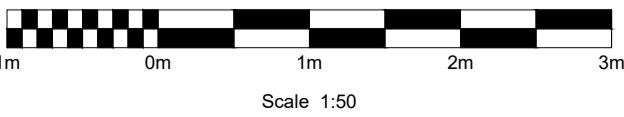
SECTION C-C  
SCALE 1:50



SECTION B-B  
SCALE 1:50



SECTION D-D  
SCALE 1:50

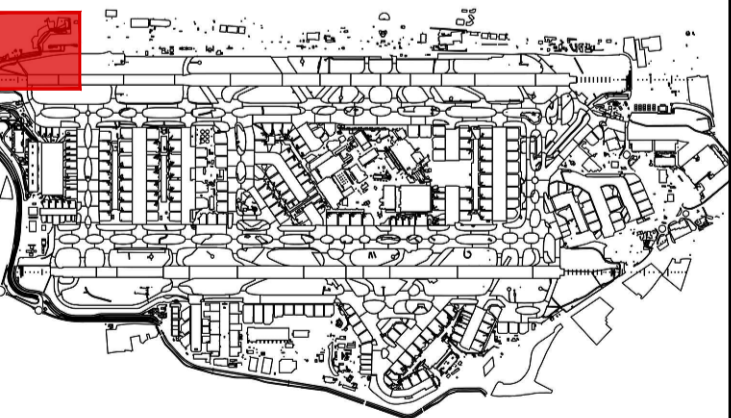


Ver	Date	Description Of Change	Drawn By
1.0	07/06/24	FIRST ISSUE - FOR INFORMATION	JS
2.0	23/08/24	FOUNDATION DETAILS UPDATED - FOR INFORMATION	JS

**JACOBS**

1180 ESKDALE ROAD, WINNERSH, WOKINGHAM,  
RG41 5TU, ENGLAND  
TEL: +44(0)118 946 7000 FAX: +44(0)118 946 7001  
WEBSITE: WWW.JACOBS.COM

Key Plan



**Heathrow**

© Heathrow Airport Limited 2022		Scale: 1:50 @ A1	
Project Name		Heathrow Project No.	
EASTERLY ALTERNATIONS INFRASTRUCTURE B7239			
Title			
EASTERLY ALTERNATIONS INFRASTRUCTURE LONGFORD NOISE BARRIER TYPICAL SECTIONS 7M BARRIER			
Company	Drawn By	Chk/Approved	Status
JACOBS	JS	CW / CW	A2
Location-Level-Sub Series/System-Identifier			Version
19219-XX-SE-247-000002			2.0