


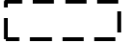





- Key**
-  Heathrow boundary
  -  Indicative area for new Runway Access Taxiway(s), Connector Taxiways and changes to aircraft stands
  -  Indicative footprint of potential acoustic barrier
  -  Biodiversity extended study area
  -  Ramsar
  -  Special Protection Area
  -  Special Area of Conservation (SAC)

0 2,500 5,000 7,500 m  
 Scale at A3:1:150,000  
 Contains OS data © Crown Copyright and database right 2020



Heathrow Easterly Alteration Infrastructure Project  
 Scoping Report

**Figure 12.2**  
 Biodiversity extended study area