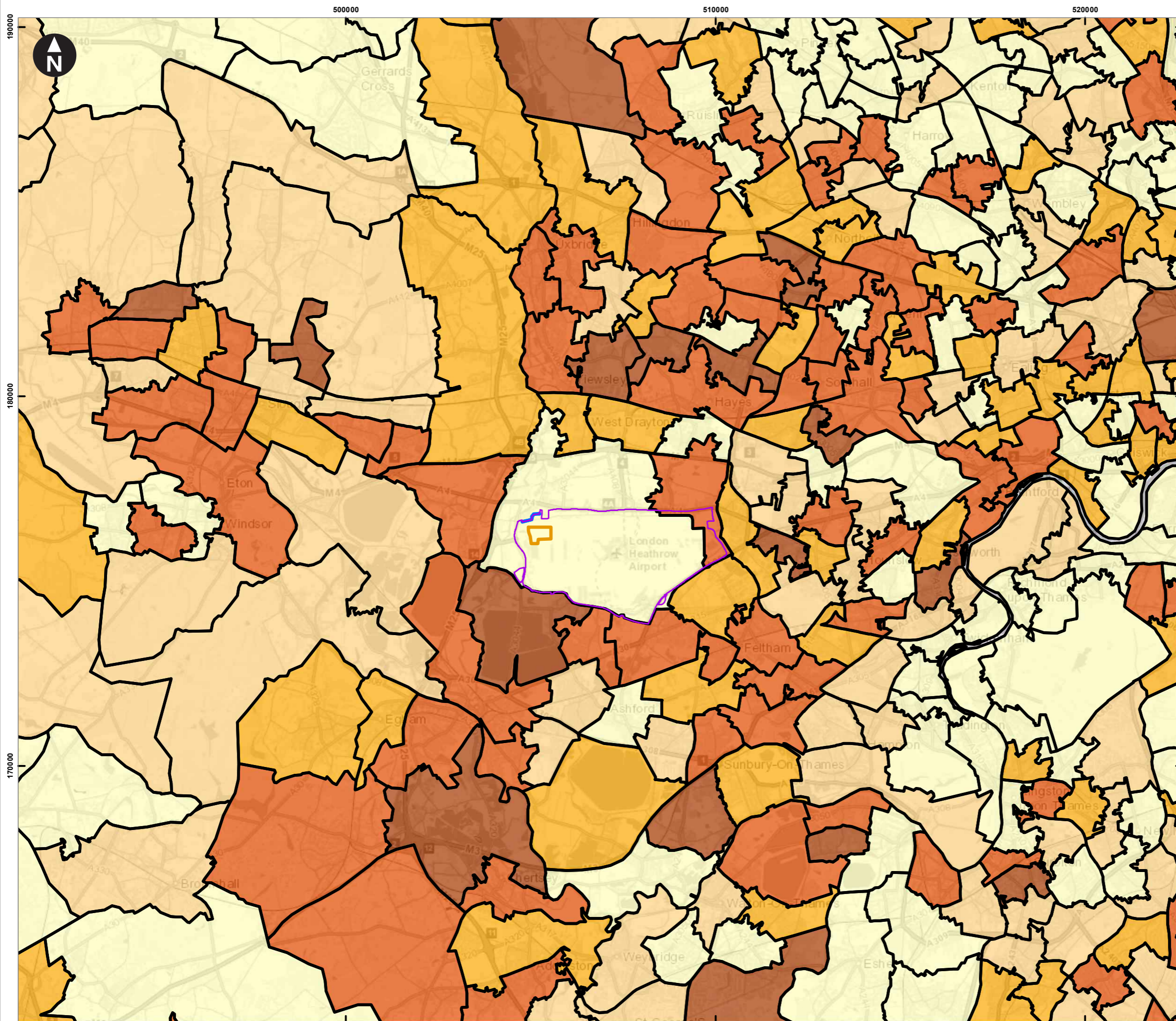









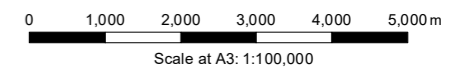


\\at15-fs7.global.amec.com\AT15-FS7-Shared2\Projects\853399-EC EA TRA Heathrow Airport\_Easterly Alteration Infrastructure Project\Deliver Stage\ID Design\_Technical\Drawings\GIS\853399-WSPE-XX-XX-FG-MD-00015\_S2\_P0.02.mxd



- Key
-  Heathrow boundary
  -  Indicative area for new Runway Access Taxiway(s), Connector Taxiways and changes to aircraft stands
  -  Indicative footprint of potential acoustic barrier
  -  Middle Layer Super Output Areas (MSOA)
  -  23.600000 - 70.600000
  -  70.600001 - 84.800000
  -  84.800001 - 99.900000
  -  99.900001 - 127.900000
  -  127.900001 - 335.400000



Contains OS data © Crown Copyright and database right 2020  
ONS Crown Copyright



Heathrow Easterly Alteration Infrastructure Project  
Scoping Report

**Figure 9.3**  
Deaths from respiratory diseases, all ages,  
Indirectly standardised ratio, 2016 to 2020  
(Standardised mortality ratio (SMR))



October 2023